

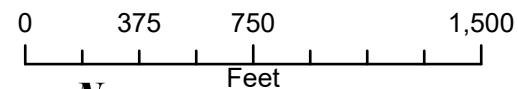
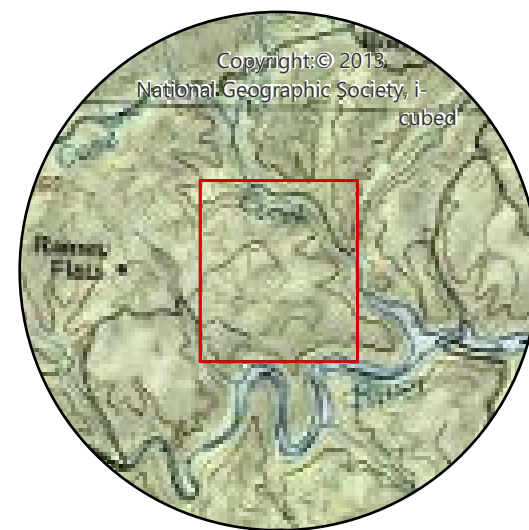



Blakes Farm Road Drainage Project
Dickenson County, VA
Project # 19518



Sources: Esri, Airbus DS, USGS, NGA, NASA, CGIAR, N Robinson, NCEAS, NLS, OS, NMA, Geodatastyrelsen, Rijkswaterstaat, GSA, Geoland, FEMA, Intermap and the GIS user community, Virginia Geographic Information Network (VGIN)