

**VIRGINIA LAND RECORD COVER SHEET
FORM A - COVER SHEET CONTENT**

BOOK 0818 PAGE 230

Instrument Date: 3/23/2017
Instrument Type: ODU
Number of Parcels: 0 Number of Pages: 1
☐ City ☒ County

RUSSELL

TAX EXEMPT? VIRGINIA/FEDERAL LAW
☒ Grantor: DMME-DIVISION OF GAS & OIL
☒ Grantee: CNX GAS COMPANY, LLC

Consideration: \$0.00
Existing Debt: \$0.00
Actual Value/Assumed: \$0.00

PRIOR INSTRUMENT UNDER § 58.1-803(D):

Original Principal: \$0.00

Fair Market Value Increase: \$0.00

(Area Above Reserved For Deed Stamp Only)

Original Book Number: 619 Original Page Number: 032 Original Instrument Number:

Prior Recording At: ☐ City ☐ County

Percentage In This Jurisdiction:

BUSINESS / NAME

1 ☒ Grantor: VIRGINIA GAS & OIL BOARD

☐ Grantor:

1 ☐ Grantee: DYE, ARCH HOLLAND

2 ☐ Grantee: HELTON, J.T.

GRANTEE ADDRESS

Name: ARCH HOLLAND DYE

Address:

City:

State: VA Zip Code:

Book Number: Page Number:

Instrument Number:

Parcel Identification Number (PIN): Tax Map Number:

Short Property Description:

Current Property Address:

City:

State: Zip Code:


Instrument Prepared By: VIRGINIA GAS & OIL BOARD Recording Paid By: DMME

Recording Returned To: DMME-DIVISION OF GAS & OIL

Address: P.O. DRAWER 159

City: LEBANON

State: VA Zip Code: 24266



VIRGINIA LAND RECORD COVER SHEET
FORM B – ADDITIONAL GRANTORS/GRANTEES

BOOK 0818 PAGE 231

Instrument Date: 3/23/2017

Instrument Type: ODU

Number of Parcels: 0 Number of Pages: 1

☐ City ☒ County

RUSSELL

GRANTOR BUSINESS / NAME

(Area Above Reserved For Deed Stamp Only)

☐ Grantor:

☐ Grantor:

☐ Grantor:

☐ Grantor:

☐ Grantor:

☐ Grantor:

☐ Grantor:

☐ Grantor:

GRANTEE BUSINESS / NAME

3 ☐ Grantee: DYE, TOM

4 ☐ Grantee: HITE, DONNA

5 ☐ Grantee: BECKER, NANCY


6 ☐ Grantee: HELTON, OMA

7 ☐ Grantee: HAYES, JULIA

8 ☐ Grantee: WALTERS, JACQUELYN

9 ☐ Grantee: GRIFFITH, A.T.

10 ☐ Grantee: FOOTE, BARBARA



VIRGINIA LAND RECORD COVER SHEET
FORM B – ADDITIONAL GRANTORS/GRANTEES

BOOK 0818 PAGE 232

Instrument Date: 3/23/2017

Instrument Type: ODU

Number of Parcels: 0 Number of Pages: 1

☐ City ☒ County
RUSSELL


GRANTOR BUSINESS / NAME

(Area Above Reserved For Deed Stamp Only)

☐ Grantor: _____
☐ Grantor: _____
☐ Grantor: _____
☐ Grantor: _____
☐ Grantor: _____
☐ Grantor: _____
☐ Grantor: _____
☐ Grantor: _____

GRANTEE BUSINESS / NAME

11 ☐ Grantee: THOMPSON, ELAINE
12 ☐ Grantee: DYE, BURIE EDWARD
13 ☐ Grantee: STILTNER, MYRTLE RUTH
14 ☒ Grantee: CNX GAS COMPANY, LLC.
15 ☐ Grantee: BALL, JULIE COMPTON
16 ☐ Grantee: COMPTON, DOUGLAS
17 ☐ Grantee: PINTO, DAVID
18 ☐ Grantee: PINTO, DOUGLAS



VIRGINIA LAND RECORD COVER SHEET
FORM B - ADDITIONAL GRANTORS/GRANTEES

BOOK 0818 PAGE 233

Instrument Date: 3/23/2017

Instrument Type: ODU

Number of Parcels: 0 Number of Pages: 1

☐ City ☒ County
RUSSELL


GRANTOR BUSINESS / NAME

(Area Above Reserved For Deed Stamp Only)

☐ Grantor: _____
☐ Grantor: _____
☐ Grantor: _____
☐ Grantor: _____
☐ Grantor: _____
☐ Grantor: _____
☐ Grantor: _____
☐ Grantor: _____

GRANTEE BUSINESS / NAME

19 ☐ Grantee: PINTO, DEANNA
20 ☐ Grantee: PINTO, KEVIN
21 ☐ Grantee: COMPTON, AMBER JEAN
22 ☐ Grantee: SMITH, EDDIE THOMAS
23 ☐ Grantee: MAXFIELD, WILLIAM CARL
24 ☐ Grantee: SMITH, SHEILA
25 ☐ Grantee: MUNN, TONYA
26 ☐ Grantee: HONAKER, WANDA



VIRGINIA LAND RECORD COVER SHEET
FORM B - ADDITIONAL GRANTORS/GRANTEES

BOOK 0818 PAGE 234

Instrument Date: 3/23/2017

Instrument Type: ODU

Number of Parcels: 0 Number of Pages: 1

☐ City ☒ County
RUSSELL


GRANTOR BUSINESS / NAME

(Area Above Reserved For Deed Stamp Only)

- ☐ Grantor: _____
- ☐ Grantor: _____
- ☐ Grantor: _____
- ☐ Grantor: _____
- ☐ Grantor: _____
- ☐ Grantor: _____
- ☐ Grantor: _____
- ☐ Grantor: _____

GRANTEE BUSINESS / NAME

- 27 ☐ Grantee: HONAKER, SANDRA
- 28 ☐ Grantee: MCGLOTHLIN, VICTORIA HALE
- 29 ☐ Grantee: MCGLOTHLIN, NELSON
- 30 ☐ Grantee: MCGLOTHLIN, GARREN
- 31 ☐ Grantee: EVANS, LINDA
- 32 ☐ Grantee: MCGLOTHLIN, RODNEY N.
- 33 ☐ Grantee: SIMPSON, BRENDA V.
- 34 ☐ Grantee: MCGLOTHLIN, CAROL M.



VIRGINIA LAND RECORD COVER SHEET
FORM B – ADDITIONAL GRANTORS/GRANTEES

BOOK 0818 PAGE 235

Instrument Date: 3/23/2017

Instrument Type: ODU

Number of Parcels: 0 Number of Pages: 1

☐ City ☒ County
RUSSELL


GRANTOR BUSINESS / NAME

(Area Above Reserved For Deed Stamp Only)

☐ Grantor: _____
☐ Grantor: _____
☐ Grantor: _____
☐ Grantor: _____
☐ Grantor: _____
☐ Grantor: _____
☐ Grantor: _____
☐ Grantor: _____

GRANTEE BUSINESS / NAME

35 ☐ Grantee: CLARK, CARMIE
36 ☐ Grantee: CLARK, BOBBY
37 ☐ Grantee: CLARK, JERRY
38 ☐ Grantee: CLARK, JAMES ROGER
39 ☐ Grantee: VANDYKE, DOROTHY
40 ☐ Grantee: VANDYKE, JACK
41 ☐ Grantee: VANDYKE, RONALD P.
42 ☐ Grantee: BUNKER, CHRISTIE



VIRGINIA LAND RECORD COVER SHEET
FORM B – ADDITIONAL GRANTORS/GRANTEES

BOOK 0818 PAGE 236

Instrument Date: 3/23/2017

Instrument Type: ODU

Number of Parcels: 0 Number of Pages: 1

☐ City ☒ County
RUSSELL


GRANTOR BUSINESS / NAME

(Area Above Reserved For Deed Stamp Only)

☐ Grantor: _____
☐ Grantor: _____
☐ Grantor: _____
☐ Grantor: _____
☐ Grantor: _____
☐ Grantor: _____
☐ Grantor: _____
☐ Grantor: _____

GRANTEE BUSINESS / NAME

43 ☐ Grantee: MAY, RHONDA
44 ☐ Grantee: CONNER, TERESA
45 ☐ Grantee: MCGLOTHLIN, CARSON
46 ☐ Grantee: MCGLOTHLIN, DEBRA R.
47 ☐ Grantee: MCGLOTHLIN, CLINTON
48 ☐ Grantee: VANDYKE, SYLVIA
49 ☐ Grantee: MCGLOTHLIN, HERMAN
50 ☐ Grantee: MCGLOTHLIN, FERRELL



VIRGINIA:

BEFORE THE VIRGINIA GAS AND OIL BOARD

IN RE:

AMENDED SUPPLEMENTAL ORDER REGARDING DOCKET NUMBER
VGOB 02-0917-1071

ELECTIONS: **UNIT AZ-113**
 (herein Subject Drilling Unit)

Note: This Order is being Amended due to ongoing due diligence efforts, resulting in heirship updates for Tract 2.

REPORT OF BOARD

FINDINGS AND ORDER

This Supplemental Order is entered by the Board *sua sponte* in the form authorized by the Board at hearings held on February 15, 1994 and June 16, 1992; and this Supplemental Order is being recorded for the purpose of supplementing the Order previously in the captioned matter on **October 4, 2004** which was recorded at **Deed Book 619, Page 032** in the Office of the Clerk of the Circuit Court of **Russell** County, Virginia, on **October 19, 2004**, (herein "Board Order") and completing the record regarding elections.

Findings: The Board finds that:

The Board Order directed CNX GAS COMPANY LLC (herein "Designated Operator") to mail copies of the Board Order to all Respondents whose interests, if any, were pooled by the said Board Order;

The Designated Operator filed its affidavit of elections disclosing that it had mailed a true and correct copy of the Board's Order to all Respondents whose interests, if any, were pooled by said Board Order;

The Board Order required each Respondent whose interests, if any, were pooled by the terms of said Board Order to make an election within thirty (30) days after the date of mailing or recording, as applicable, of said Order; the affidavit of elections filed herein and annexed hereto as Exhibit A states: (i) whether each Respondent has made or failed to make a timely election; (ii) the nature of any election(s) made; and (iii) whether, by reason of a failure to elect or to timely elect one or more Respondents are deemed, under the terms of the Board's Order, to have leased all their rights, title, interests, estates and claims in Subject Drilling Unit to the Applicant;

That the affidavit of elections annexed hereto with the Exhibits submitted therewith identifies the Respondent(s) making a timely election, if any; identifies the Respondent(s), if any, who are deemed to have leased; identifies the conflicting interests and claims which require escrow; identifies the interests and claims, if any, requiring escrow under Virginia Code section 45.1-361.21.D.; and identifies the Respondents, if any, who may be dismissed by reason of having leased or entered into a voluntary agreement with the Applicant.

The affidavit of elections indicates whether or not the escrow of funds is required with regard to **Unit AZ-113**;

Order: By this Order, the Board orders the Designated Operator to tender, consistent with and in accordance with the findings set forth at paragraph 2. above and the annexed affidavit of elections with Exhibits thereto, any funds subject to escrow and instructs the Escrow Agent, **First Bank & Trust Company**
38 E. Valley Drive, Bristol, VA 24201 or any successor named by the Board to establish interest bearing escrow account(s), IRS Tax Identification Number 54-1629506, in accordance with the information set forth in the affidavit of elections with Exhibits thereto, to receive funds and account to the Board therefore.

Mailing of Order and Filing of Affidavit: The Designated Operator under the captioned Order or shall file an affidavit with the Secretary of the Board within ten (10) days after the date of receipt of this Order stating that a true and correct copy of this Order was mailed to each Respondent whose interests or claims are subject to escrow and whose address is known within seven (7) days from the date of receipt of this Order.

Conclusion: Therefore, the findings and all terms and provisions set forth above be and hereby are granted and IT IS SO ORDERED.

Effective Date: This Order shall be effective on the date of its execution.

DONE AND EXECUTED this 23 day of March, 2017 by a majority of the Virginia Gas and Oil Board.



Chairman, Bradley C. Lambert

DONE AND PERFORMED this 23 day of March, 2017 by Order of the Virginia Gas and Oil Board.




Rick Cooper
Principal Executive to the
staff, Virginia Gas and Oil Board

COMMONWEALTH OF VIRGINIA
COUNTY OF RUSSELL

Acknowledged on this 23 day of March, 2017, personally before me a notary public in and for the Commonwealth of Virginia, appeared Bradley C. Lambert, being duly sworn did depose and say that he is the Chairman of the Virginia Gas and Oil Board and Rick Cooper, being duly sworn did depose and say that he is Principal Executive to the staff of the Virginia Gas and Oil Board, that they executed the same and was authorized to do so.


Sally Settle Ketron, Notary Public
7623162

My Commission expires: January 31, 2019



VIRGINIA:

Exhibit A

BEFORE THE VIRGINIA GAS AND OIL BOARD

IN RE:

Application of CNX Gas Company LLC for Forced Pooling of Interests in Unit AZ-113
VGOB 02-0917-1071 in the New Garden District of Russell County, Virginia

AFFIDAVIT OF CNX GAS COMPANY LLC (herein "Designated Operator") REGARDING ELECTIONS,
ESCROW AND SUPPLEMENTAL ORDER

Anita D. Duty, being first duly sworn on oath, deposes and says:

That your affiant is employed by CNX Land Resources, Inc., as a Pooling Supervisor and is duly authorized to make this affidavit on behalf of CNX GAS COMPANY LLC, the designated operator,

That the Order entered on October 4, 2004, by the Virginia Gas and Oil Board (hereinafter "Board") regarding the captioned CBM Unit required the Applicant to mail a true and correct copy of said Order to each person pooled by the Order;

That within seven (7) days of receipt of an executed copy of the Order referred to at paragraph 2. above, your affiant caused a true and correct copy of said Order to be mailed via the United States Postal Service to each Respondent named in the captioned Application, whose address was known, and to all persons, if any, who were added as Respondents at the hearing held in the captioned matter; that proof of such mailing has previously been tendered to the Division of Gas and Oil, the Office of the Gas and Oil Inspector, at Lebanon, Virginia;

That the Order of the Board in the captioned matter required all persons pooled thereby to tender their written elections to the Unit Operator within thirty (30) days of the date the Order was recorded in the counties identified above; that said Order was recorded on October 19, 2004;

That the designated operator CNX GAS COMPANY LLC has established procedures to review all mail received and all written documents received other than by mail to ascertain whether parties whose interests have been pooled have made a written election, in a timely fashion, as required by the captioned Order; that said procedures were followed to identify the elections, if any, made with regard to the Subject Unit; that the following persons delivered, by mail or otherwise, written elections the Unit Operator, within the thirty day elections period:

None

That respondents identified in Exhibit B-3 hereto are, having failed to make any election, deemed to have leased their coalbed methane rights, interests and claims to Applicant, all as provided in the Board's Order of October 4, 2004;

See attached Exhibit B-3

That the rights, interests and claims of the following persons are subject to escrow under the Board's Order pooling the captioned Unit, Board Regulations and the Code of Virginia:

See attached Exhibit E

That after the pooling hearing held in the captioned matter, the following persons have leased or entered into a voluntary agreement with the Designated Operator:

None

That to the extent any of said persons listed in Exhibit B-2 have rights, interests and claims which are subject to escrow, they should be dismissed as respondents; the Operator requests that the following persons be dismissed as Respondents:


None

That the persons identified in Exhibit EE attached hereto have entered into **royalty split** agreements, Court Orders, etc. which allows the Applicant/Designated Operator to pay them directly without the need to escrow funds which would otherwise be in conflict.

See attached Exhibit EE


That pursuant to the provisions of VAC 25-160-70.A.10. and C. and VAC 25-160-80 the annexed supplemental order sets forth the interests and claims that require escrow of funds pursuant to Virginia Code sections 45.1-361.21.D. and 45.1-361.22.A.3. and 4.


Dated at Pounding Mill, Virginia, this 22nd day of March, 2017.


Anita D. Duty

STATE OF VIRGINIA
COUNTY OF TAZEWELL

Taken, subscribed and sworn to before me by Anita D. Duty as a Pooling Supervisor for CNX Land LLC
on behalf of the corporate Designated Operator, this 22nd day of March, 2017.




Notary

My commission expires: 12-31-19.

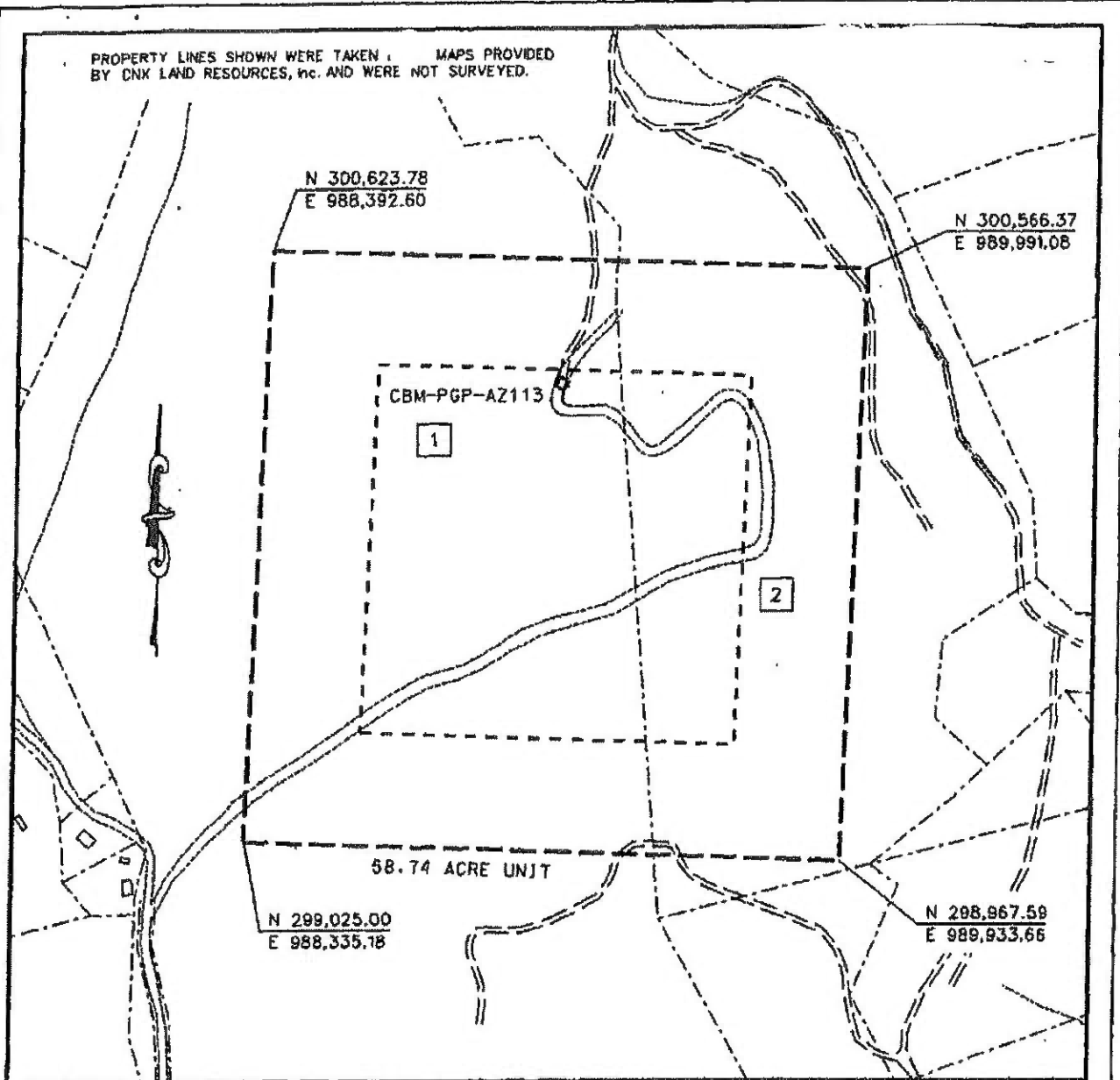


EXHIBIT A
MIDDLE RIDGE 1 FIELD
UNIT AZ-113
FORCE POOLING
VGOB-02-0917-1071

Company Pocahontas Gas Partnership Well Name and Number UNIT AZ113
 Tract No. _____ Elevation _____ Quadrangle Honaker
 County Russell District New Garden Scale: 1" = 400' Date 10/15/2002
 This plot is a new plot X ; an updated plot _____ ; or a final plot _____

Form DGO-GO-7
Rev. 9/91

Charles O. May
Licensed Professional Engineer or Licensed Land Surveyor

(Affiliated)

POCAHONTAS GAS PARTNERSHIP**Unit AZ-113****Tract Identifications
(58.7 Acre Unit)**

1. **Buckhorn Coal Company Tr. 8 (Warder # 10 Tract) - Fee**
Reserve Coal Properties Company - Below Drainage Coal Leased
Sandy Ridge Energy Company - Above Drainage Coal Leased
Pocahontas Gas Partnership - CBM Leased
Reserve Coal Properties Company - Oil and Gas Leased
36.79 acres 62.6746 %
2. **J. T. Helton Successors, et al. - Coal (Except for Pocahontas Coal)**
J. T. Helton Successors, et al. - Pocahontas Coal
Arch Holland Dye or Successors, et al. - Oil and Gas
Margaret Lucille McGlothlin, et al. - Surface
21.91 acres 37.3254 %

Exhibit B-3
Unit AZ-113
Docket #VGOB 02-0917-1071
List of Unleased Owners/Claimants
58.7 Acre Unit

BOOK 0818 PAGE 241

	Acres in Unit	Interest In Unit
I. COAL OWNERSHIP		
<u>Tract #2, 21.91 acres</u>		
(1) Arch Holland Dye Heirs, Devisees, Successors or Assigns, et al <i>(70 Acre Tract)</i>	21.91 acres	37.3254%
(1) <u>(Coal exc. Pocahontas Seam(s))</u>		
(a) J.T. Helton Heirs, Devisees, Successors or Assigns		
(a.1) Tom Dye 145 Heritage Drive Honaker, VA 24260	0.1826 acres 1/120 of 21.91 acres	0.3110%
(a.2) Donna Hite 23350 Harbor Light Circle Abingdon, VA 24211	0.1826 acres 1/120 of 21.91 acres	0.3110%
(a.3) Nancy Becker 14 Ramshorn Peak Ln Bozeman, MT 59718	0.3652 acres 1/60 of 21.91 acres	0.6221%
(a.4) Oma Helton 490 7th Ave N.E. Dawson, GA 39842	<i>Life Estate Only</i>	
(a.5) Julia Hayes 490 7th Ave N.E. Dawson, GA 39842	0.1826 acres 1/120 of 21.91 acres	0.3110%
(a.6) Jacquelyn Walters 1330 Iowa St. Warren, MI 48008	0.1826 acres 1/120 of 21.91 acres	0.3110%
(c) Burie Edward Dye Heirs, Devisees, Successors or Assigns		
(c.1) Myrtle Ruth Stiltner 350 Romia Road Rowe, VA 24646	2.1910 acres 1/10 of 21.91 acres	3.7325%
(2) <u>(Pocahontas seam(s))</u>		
(a) J.T. Helton Heirs, Devisees, Successors or Assigns		
(a.1) Tom Dye 145 Heritage Drive Honaker, VA 24260	0.1826 acres 1/120 of 21.91 acres	0.3110%
(a.2) Donna Hite 23350 Harbor Light Circle Abingdon, VA 24211	0.1826 acres 1/120 of 21.91 acres	0.3110%
(a.3) Nancy Becker 14 Ramshorn Peak Ln Bozeman, MT 59718	0.3652 acres 1/60 of 21.91 acres	0.6221%

Exhibit B-3
Unit AZ-113
Docket #VGOB 02-0917-1071
List of Unleased Owners/Claimants
58.7 Acre Unit

BOOK 0818 PAGE 245

	Acres In Unit	Interest In Unit
(a.4) Oma Helton 490 7th Ave N.E. Dawson, GA 39842	<i>Life Estate Only</i>	
(a.5) Julia Hayes 490 7th Ave N.E. Dawson, GA 39842	0.1826 acres 1/120 of 21.91 acres	0.3110%
(a.6) Jacquelyn Walters 1330 Iowa St. Warren, MI 48008	0.1826 acres 1/120 of 21.91 acres	0.3110%
(b) Burie Edward Dye Heirs, Devisees, Successors or Assigns		
(b.1) Myrtle Ruth Stiltner 350 Romia Road Rowe, VA 24646	2.1910 acres 1/10 of 21.91 acres	3.7325%
(c) Julie Compton Ball Heirs, Devisees, Successors or Assigns		
(c.1) Douglas Compton 341 Lakewind Dr. S Piney Flats, TN 37686	0.0989 acres 13/2880 of 21.91 acres	0.1685%
(c.2) David Pinto <i>Address Unknown</i>	0.0247 acres 13/11520 of 21.91 acres	0.0421%
(c.3) Deanna Pinto <i>Address Unknown</i>	0.0247 acres 13/11520 of 21.91 acres	0.0421%
(c.4) Kevin Pinto <i>Address Unknown</i>	0.0247 acres 13/11520 of 21.91 acres	0.0421%
(c.5) Amber Jean Compton <i>Address Unknown</i>	0.0247 acres 13/11520 of 21.91 acres	0.0421%
(c.6) Eddie Thomas Smith 256 Willow S. Ln Lebanon, VA 24266	0.0659 acres 13/4320 of 21.91 acres	0.1123%
(c.7) William Carl Maxfield PO Box 1328 Honaker, VA 24260	0.0659 acres 13/4320 of 21.91 acres	0.1123%
(c.8) Shelia Smith 18067 Rich Valley Rd Abingdon, VA 24210	0.0330 acres 13/8640 of 21.91 acres	0.0562%
(c.9) Tonya Munn 20126 Woodland Hills Rd Abingdon, VA 24210	0.0330 acres 13/8640 of 21.91 acres	0.0562%
(d) Wanda Honaker Heirs, Devisees, Successors or Assigns		
(d.1) Sandra Honaker 1266 Oliver Street Galion, OH 44833	0.3956 acres 13/720 of 21.91 acres	0.6739%

**Exhibit B-3
Unit AZ-113
Docket #VGOB 02-0917-1071
List of Unleased Owners/Claimants
58.7 Acre Unit**

	Acres in Unit	Interest In Unit
(e) Victoria Hale McGlothlin Heirs, Devisees, Successors or Assigns		
(e.1) Nelson McGlothlin Heirs, Devisees, Successors or Assigns		
(e.1.1) Garren W. McGlothlin 1866 Midway Road Pounding Mill, VA 24637	0.0099 acres 13/28800 of 21.91 acres	0.0168%
(e.1.2) Linda M. Evans 17911 Southeast Federal Highway Jupiter, FL 33469	0.0099 acres 13/28800 of 21.91 acres	0.0168%
(e.1.3) Rodney N. McGlothlin 104 East State St., Suite G Redlands, CA 92373	0.0099 acres 13/28800 of 21.91 acres	0.0168%
(e.1.4) Brenda V. Simpson 250 Highland St. Rosedale, VA 24280	0.0099 acres 13/28800 of 21.91 acres	0.0168%
(e.1.5) Carol M. McGlothlin 343 College Park Rd. Cedar Bluff, VA 24609	0.0099 acres 13/28800 of 21.91 acres	0.0168%
(e.2) Carmie Clark Heirs, Devisees, Successors or Assigns		
(e.2.1) Bobby Clark 3295 Cedar Cliff Rd Honaker, VA 24260	0.0165 acres 13/17280 of 21.91 acres	0.0281%
(e.2.2) Jerry Clark PO Box 735 Honaker, VA 24260	0.0165 acres 13/17280 of 21.91 acres	0.0281%
(e.2.3) James Roger Clark 411 Gardner Rd Honaker, VA 24260	0.0165 acres 13/17280 of 21.91 acres	0.0281%
(e.3) Dorothy Vandyke Heirs, Devisees, Successors or Assigns		
(e.3.1) Jack Vandyke 223 Mountain View Rd Rosedale, VA 24280	0.0247 acres 13/11520 of 21.91 acres	0.0421%
(e.3.2) Ronald P. Vandyke Heirs, Devisees, Successors or Assigns		
(e.3.2.1) Christie Bunker 220 Carriage Lane Bluefield, VA 24605	0.0082 acres 13/34560 of 21.91 acres	0.0140%
(e.3.2.2) Rhonda May 115 Mayapple Rd Richlands, VA 24641	0.0082 acres 13/34560 of 21.91 acres	0.0140%

Exhibit B-3
Unit AZ-113
Docket #VGOB 02-0917-1071
List of Unleased Owners/Claimants
58.7 Acre Unit

BOOK 0818 PAGE 247

	Acres In Unit	Interest In Unit
(e.3.2.3) Teresa Conner 30444 Governor GC Perry Highway North Tazewell, VA 24630	0.0082 acres 13/34560 of 21.91 acres	0.0140%
(e.4) Carson McGlothlin Heirs, Devisees, Successors or Assigns		
(e.4.1) Debra R. McGlothlin PO Box 121 Rowe, VA 24646	0.0494 acres 13/5760 of 21.91 acres	0.0842%
(e.5) Clinton McGlothlin PO Box 668 Honaker, VA 24260	0.0494 acres 13/5760 of 21.91 acres	0.0842%
(e.6) Herman McGlothlin 131 Perry Drive Swords Creek, VA 24649	0.0494 acres 13/5760 of 21.91 acres	0.0842%
(e.7) Sylvia Vandyke PO Box 183 Swords Creek, VA 24649	0.0494 acres 13/5760 of 21.91 acres	0.0842%
(e.8) Ferrell McGlothlin 99 Perry Drive Swords Creek, VA 24649	0.0494 acres 13/5760 of 21.91 acres	0.0842%

II. OIL & GAS OWNERSHIP

Tract #2, 21.91 acres

(1) Arch Holland Dye Heirs, Devisees, Successors or Assigns, et al. <i>(70 Acre Tract)</i>	21.91 acres	37.3254%
(a) Arch Holland Dye Heirs, Devisees, Successors or Assigns		
(a.1) Frances Ozena Brown 71 Jamison Drive Swords Creek, VA 24649	2.191 acres 1/10 of 21.91 acres	3.7325%
(b) J.T. Helton Heirs, Devisees, Successors or Assigns		
(b.1) Tom Dye 145 Heritage Drive Honaker, VA 24260	0.183 acres 1/120 of 21.91 acres	0.3110%
(b.2) Donna Hite 23350 Harbor Light Circle Abingdon, VA 24211	0.183 acres 1/120 of 21.91 acres	0.3110%
(b.3) Nancy Becker 14 Ramshorn Peak Ln Bozeman, MT 59718	0.365 acres 1/60 of 21.91 acres	0.6221%
(b.4) Oma Helton 490 7th Ave N.E. Dawson, GA 39842	<i>Life Estate Only</i>	

Exhibit B-3
Unit AZ-113
Docket #VGOB 02-0917-1071
List of Unleased Owners/Claimants
58.7 Acre Unit

BOOK 0818 PAGE 248

	Acres in Unit	Interest in Unit
(b.5) Julia Hayes 490 7th Ave N.E. Dawson, GA 39842	0.183 acres 1/120 of 21.91 acres	0.3110%
(b.6) Jacquelyn Walters 1330 Iowa St. Warren, MI 48008	0.183 acres 1/120 of 21.91 acres	0.3110%
(c) Burie Edward Dye Heirs, Devisees, Successors or Assigns		
(c.1) Myrtle Ruth Stiltner 350 Romia Road Rowe, VA 24646	2.191 acres 1/10 of 21.91 acres	3.7325%

Exhibit E
Unit AZ-113
Docket #VGOB 02-0917-1071
List of Owners/Claimants In escrow
58.7 Acre Unit

BOOK 0818 PAGE 249

	Acres In Unit	Interest In Unit
<u>Tract #2, 21.91 acres</u>		
<u>COAL OWNERSHIP</u>		
(1) Arch Holland Dye Heirs, Devisees, Successors or Assigns, et al <i>(70 Acre Tract)</i>	21.91 acres	37.3000%
(1) <u><i>(Coal exc. Pocahontas Seam(s))</i></u>		
(a) J.T. Helton Heirs, Devisees, Successors or Assigns		
(a.1) Tom Dye 145 Heritage Drive Honaker, VA 24260	0.1826 acres 1/120 of 21.91 acres	0.3108%
(a.2) Donna Hite 23350 Harbor Light Circle Ablingdon, VA 24211	0.1826 acres 1/120 of 21.91 acres	0.3108%
(a.3) Nancy Becker 14 Ramshorn Peak Ln Bozeman, MT 59718	0.3652 acres 1/60 of 21.91 acres	0.6217%
(a.4) Oma Helton 490 7th Ave N.E. Dawson, GA 39842	<i>Life Estate Only</i>	
(a.5) Julia Hayes 490 7th Ave N.E. Dawson, GA 39842	0.1826 acres 1/120 of 21.91 acres	0.3108%
(a.6) Jacquelyn Walters 1330 Iowa St. Warren, MI 48008	0.1826 acres 1/120 of 21.91 acres	0.3108%
(b) A.T. Griffith Heirs, Devisees, Successors or Assigns		
(b.1) Barbara Foote 6701 Chimney Top Dr. South Mobile, AL 36695	8.5206 acres 7/18 of 21.91 acres	14.5055%
(b.2) Elaine Thompson 1606 Winding Ridge Trail Knoxville, TN 37922	8.5206 acres 7/18 of 21.91 acres	14.5055%
(c) Burie Edward Dye Heirs, Devisees, Successors or Assigns		
(c.1) Myrtle Ruth Stiltner 350 Romla Road Rowe, VA 24646	2.1910 acres 1/10 of 21.91 acres	3.7300%
(d) CNX Gas Company LLC PO Box 643830 Pittsburgh, PA 15264-3830	1.5824 acres 13/180 of 21.91 acres	2.6939%

Exhibit E
Unit AZ-113
Docket #VGOB 02-0917-1071
List of Owners/Claimants In escrow
58.7 Acre Unit

BOOK 0818 PAGE 250

	Acres In Unit	Interest In Unit
(2) <u>(Pocahontas seam(s))</u>		
(a) J.T. Helton Heirs, Devisees, Successors or Assigns		
(a.1) Tom Dye 145 Heritage Drive Honaker, VA 24260	0.1826 acres 1/120 of 21.91 acres	0.3108%
(a.2) Donna Hite 23350 Harbor Light Circle Abingdon, VA 24211	0.1826 acres 1/120 of 21.91 acres	0.3108%
(a.3) Nancy Becker 14 Ramshorn Peak Ln Bozeman, MT 59718	0.3652 acres 1/60 of 21.91 acres	0.6217%
(a.4) Oma Helton 490 7th Ave N.E. Dawson, GA 39842	<i>Life Estate Only</i>	
(a.5) Julia Hayes 490 7th Ave N.E. Dawson, GA 39842	0.1826 acres 1/120 of 21.91 acres	0.3108%
(a.6) Jacquelyn Walters 1330 Iowa St. Warren, MI 48008	0.1826 acres 1/120 of 21.91 acres	0.3108%
(b) Burie Edward Dye Heirs, Devisees, Successors or Assigns		
(b.1) Myrtle Ruth Stiltner 350 Romia Road Rowe, VA 24646	2.1910 acres 1/10 of 21.91 acres	3.7300%
(c) Julie Compton Ball Heirs, Devisees, Successors or Assigns		
(c.1) Douglas Compton 341 Lakewind Dr. S Piney Flats, TN 37686	0.0989 acres 13/2880 of 21.91 acres	0.1684%
(c.2) David Pinto <i>Address Unknown</i>	0.0247 acres 13/11520 of 21.91 acres	0.0421%
(c.3) Deanna Pinto <i>Address Unknown</i>	0.0247 acres 13/11520 of 21.91 acres	0.0421%
(c.4) Kevin Pinto <i>Address Unknown</i>	0.0247 acres 13/11520 of 21.91 acres	0.0421%
(c.5) Amber Jean Compton <i>Address Unknown</i>	0.0247 acres 13/11520 of 21.91 acres	0.0421%
(c.6) Eddie Thomas Smith 256 Willow S. Ln Lebanon, VA 24266	0.0659 acres 13/4320 of 21.91 acres	0.1122%

Exhibit E
Unit AZ-113
Docket #VGOB 02-0917-1071
List of Owners/Cialmants In escrow
58.7 Acre Unit

BOOK 0818 PAGE 251

	Acres in Unit	Interest In Unit
(c.7) William Carl Maxfield PO Box 1328 Honaker, VA 24260	0.0659 acres 13/4320 of 21.91 acres	0.1122%
(c.8) Shelia Smith 18067 Rich Valley Rd Abingdon, VA 24210	0.0330 acres 13/8640 of 21.91 acres	0.0561%
(c.9) Tonya Munn 20126 Woodland Hills Rd Abingdon, VA 24210	0.0330 acres 13/8640 of 21.91 acres	0.0561%
(d) Wanda Honaker Heirs, Devisees, Successors or Assigns		
(d.1) Sandra Honaker 1266 Oliver Street Galion, OH 44833	0.3956 acres 13/720 of 21.91 acres	0.6735%
(e) Victoria Hale McGlothlin Heirs, Devisees, Successors or Assigns		
(e.1) Nelson McGlothlin Heirs, Devisees, Successors or Assigns		
(e.1.1) Garren W. McGlothlin 1866 Midway Road Pounding Mill, VA 24637	0.0099 acres 13/28800 of 21.91 acres	0.0168%
(e.1.2) Linda M. Evans 17911 Southeast Federal Highway Jupiter, FL 33469	0.0099 acres 13/28800 of 21.91 acres	0.0168%
(e.1.3) Rodney N. McGlothlin 104 East State St., Suite G Redlands, CA 92373	0.0099 acres 13/28800 of 21.91 acres	0.0168%
(e.1.4) Brenda V. Simpson 250 Highland St. Rosedale, VA 24280	0.0099 acres 13/28800 of 21.91 acres	0.0168%
(e.1.5) Carol M. McGlothlin 343 College Park Rd. Cedar Bluff, VA 24609	0.0099 acres 13/28800 of 21.91 acres	0.0168%
(e.2) Carmle Clark Heirs, Devisees, Successors or Assigns		
(e.2.1) Bobby Clark 3295 Cedar Cliff Rd Honaker, VA 24260	0.0165 acres 13/17280 of 21.91 acres	0.0281%
(e.2.2) Jerry Clark PO Box 735 Honaker, VA 24260	0.0165 acres 13/17280 of 21.91 acres	0.0281%
(e.2.3) James Roger Clark 411 Gardner Rd Honaker, VA 24260	0.0165 acres 13/17280 of 21.91 acres	0.0281%

Exhibit E
Unit AZ-113
Docket #VGOB 02-0917-1071
List of Owners/Claimants in escrow
58.7 Acre Unit

BOOK 0818 PAGE 252

	Acres in Unit	Interest in Unit
(e.3) Dorothy Vandyke Heirs, Devisees, Successors or Assigns		
(e.3.1) Jack Vandyke 223 Mountain View Rd Rosedale, VA 24280	0.0247 acres 13/11520 of 21.91 acres	0.0421%
(e.3.2) Ronald P. Vandyke Heirs, Devisees, Successors or Assigns		
(e.3.2.1) Christie Bunker 220 Carriage Lane Bluefield, VA 24605	0.0082 acres 13/34560 of 21.91 acres	0.0140%
(e.3.2.2) Rhonda May 115 Mayapple Rd Richlands, VA 24641	0.0082 acres 13/34560 of 21.91 acres	0.0140%
(e.3.2.3) Teresa Conner 30444 Governor GC Perry Highway North Tazewell, VA 24630	0.0082 acres 13/34560 of 21.91 acres	0.0140%
(e.4) Carson McGlothlin Heirs, Devisees, Successors or Assigns		
(e.4.1) Debra R. McGlothlin PO Box 121 Rowe, VA 24646	0.0494 acres 13/5760 of 21.91 acres	0.0842%
(e.5) Clinton McGlothlin PO Box 668 Honaker, VA 24260	0.0494 acres 13/5760 of 21.91 acres	0.0842%
(e.6) Herman McGlothlin 131 Perry Drive Swords Creek, VA 24649	0.0494 acres 13/5760 of 21.91 acres	0.0842%
(e.7) Sylvia Vandyke PO Box 183 Swords Creek, VA 24649	0.0494 acres 13/5760 of 21.91 acres	0.0842%
(e.8) Ferrell McGlothlin 99 Perry Drive Swords Creek, VA 24649	0.0494 acres 13/5760 of 21.91 acres	0.0842%
(f) A.T. Griffith Heirs, Devisees, Successors or Assigns		
(f.1) Barbara Foote 6701 Chimney Top Dr. South Mobile, AL 36695	8.5206 acres 7/18 of 21.91 acres	14.5055%
(f.2) Elaine Thompson 1606 Winding Ridge Trail Knoxville, TN 37922	8.5206 acres 7/18 of 21.91 acres	14.5055%
(g) CNX Gas Company LLC PO Box 643830 Pittsburgh, PA 15264-3830	0.3956 acres 13/720 of 21.91 acres	0.6735%

Exhibit E
Unit AZ-113
Docket #VGOB 02-0917-1071
List of Owners/Claimants in escrow
58.7 Acre Unit

BOOK 0818 PAGE 253

	Acres in Unit	Interest in Unit
<u>OIL & GAS OWNERSHIP</u>		
(1) Arch Holland Dye Heirs, Devisees, Successors or Assigns, et al. <i>(70 Acre Tract)</i>	21.91 acres	37.3000%
(a) Arch Holland Dye Heirs, Devisees, Successors or Assigns		
(a.1) Frances Ozena Brown 71 Jamison Drive Swords Creek, VA 24649	2.191 acres 1/10 of 21.91 acres	3.7300%
(b) J.T. Helton Heirs, Devisees, Successors or Assigns		
(b.1) Tom Dye 145 Heritage Drive Honaker, VA 24260	0.183 acres 1/120 of 21.91 acres	0.3108%
(b.2) Donna Hite 23350 Harbor Light Circle Ablington, VA 24211	0.183 acres 1/120 of 21.91 acres	0.3108%
(b.3) Nancy Becker 14 Ramshorn Peak Ln Bozeman, MT 59718	0.365 acres 1/60 of 21.91 acres	0.6217%
(b.4) Oma Helton 490 7th Ave N.E. Dawson, GA 39842	<i>Life Estate Only</i>	
(b.5) Julia Hayes 490 7th Ave N.E. Dawson, GA 39842	0.183 acres 1/120 of 21.91 acres	0.3108%
(b.6) Jacquelyn Walters 1330 Iowa St. Warren, MI 48008	0.183 acres 1/120 of 21.91 acres	0.3108%
(c) Burie Edward Dye Heirs, Devisees, Successors or Assigns		
(c.1) Myrtle Ruth Stifner 350 Romia Road Rowe, VA 24646	2.191 acres 1/10 of 21.91 acres	3.7300%
Total Acres Escrowed in Unit	5.4775	
Total Percentage Escrowed in Unit		9.3250%

Exhibit EE
Unit AZ-113
Docket #VGOB 02-0917-1071
List of Respondents with Royalty Split/Court Order/HB2058
58.7 Acre Unit

BOOK 0818 PAGE 254

	Acres In Unit	Interest in Unit	Percent of Escrow
--	---------------	------------------	-------------------

Tract #2, 21.91 acres

COAL OWNERSHIP

(1) Arch Holland Dye Heirs, Devisees, Successors or Assigns, et al (70 Acre Tract)	21.91 acres	37.3254%	
(f) A.T. Griffith Heirs, Devisees, Successors or Assigns			
(f.1) Barbara Foote 6701 Chimney Top Dr. South Mobile, AL 36695	8.5206 acres 7/18 of 21.91 acres	14.5154%	n/a
(f.2) Elaine Thompson 1606 Winding Ridge Trail Knoxville, TN 37922	8.5206 acres 7/18 of 21.91 acres	14.5154%	n/a
(g) CNX Gas Company LLC PO Box 643830 Pittsburgh, PA 15264-3830	0.3956 acres 13/720 of 21.91 acres	0.6739%	n/a

OIL & GAS OWNERSHIP

Although the Coal ownership differs from Oil & Gas ownership, the owners have always been paid the interest owned in the Oil & Gas, HB2058 will resolve the remaining ownership conflict

(1) Arch Holland Dye Heirs, Devisees, Successors or Assigns, et al. (70 Acre Tract)	21.91 acres	37.3254%	
(c) A.T. Griffith Heirs, Devisees, Successors or Assigns			
(c.1) Barbara Foote 6701 Chimney Top Dr. South Mobile, AL 36695	7.547 acres 31/90 of 21.91 acres	12.8565%	n/a
(c.2) Elaine Thompson 1606 Winding Ridge Trail Knoxville, TN 37922	7.547 acres 31/90 of 21.91 acres	12.8565%	n/a
(d) CNX Gas Company LLC PO Box 643830 Pittsburgh, PA 15264-3830	1.339 acres 11/180 of 21.91 acres	2.2810%	n/a

1700773

VIRGINIA: IN THE OFFICE OF THE CLERK OF THE CIRCUIT OF RUSSELL COUNTY, 4-13, 2017. This deed was this day presented in said office, and upon the certificate of acknowledgment thereto annexed, admitted to record at 3:47 o'clock P M, after payment of \$ tax imposed by Sec. 58.1-802.

Original returned this date to: Sally Kotton

TESTE: ANN S. McREYNOLDS, CLERK
BY: Nickie Collier D. CLERK