

**VIRGINIA:**

**BEFORE THE VIRGINIA GAS AND OIL BOARD**

**IN RE:**

**SUPPLEMENTAL ORDER REGARDING DOCKET NUMBER  
VGOB 22-0920-4248**

**ELECTIONS: Keyrock Unit #4  
(herein "Subject Drilling Unit")**

**REPORT OF BOARD**

**FINDINGS AND ORDER**

This Supplemental Order is entered by the Board *sua sponte* in the form authorized by the Board at hearings held on February 15, 1994 and June 16, 1992; and this Supplemental Order is being recorded for the purpose of supplementing the Order previously in the captioned matter on October 18, 2022, which was recorded on December 12, 2022 in Deed Book 600 Page 323 of the Dickenson County Circuit Court Clerk's Office, (herein "Board Order") and completing the record regarding elections.

**Findings:** The Board finds that:

The Board Order directed Keyrock Energy LLC (herein "Designated Operator") to mail copies of the Board Order to all Respondents whose interests, if any, were pooled by the said Board Order. Please note all pooling in this unit is voluntary pursuant to Virginia Code Section 45.2-1617.

The Designated Operator filed its affidavit of elections disclosing that it had mailed a true and correct copy of the Board's Order to all Respondents whose interests, if any, were pooled by said Board Order;

The Board Order required each Respondent whose interests, if any, were pooled by the terms of said Board Order to make an election within thirty (30) days after the date of mailing or recording, as applicable, of said Order; the affidavit of elections filed herein and annexed hereto as Exhibit A states: (i) whether each Respondent has made or failed to make a timely election; (ii) the nature of any election(s) made; and (iii) whether, by reason of a failure to elect or to timely elect one or more Respondents are deemed, under the terms of the Board's Order, to have leased all their rights, title, interests, estates and claims in Subject Drilling Unit to the Applicant;

That the affidavit of elections annexed hereto with the Exhibits submitted therewith identifies the Respondent(s) making a timely election, if any; identifies the Respondent(s), if any, who are deemed to have leased; identifies the conflicting interests and claims which require escrow, if any;

identifies the interests and claims, if any, requiring escrow under Virginia Code Section 45.2-1620; and identifies the Respondents, if any, who may be dismissed by reason of having leased or entered into a voluntary agreement with the Applicant.

The affidavit of elections indicates whether or not the escrow of funds is required with regard to Keyrock Unit #4.

**Order:** By this Order, the Board finds the Designated Operator is not required place any funds in escrow by virtue of the voluntary pooling agreements entered into by the parties.

**Mailing of Order and Filing of Affidavit:** The Designated Operator under the captioned Order shall file an affidavit with the Secretary of the Board within ten (10) days after the date of receipt of this Order stating that a true and correct copy of this Order was mailed to each Respondent.

**Conclusion:** Therefore, the findings and all terms and provisions set forth above be and hereby are granted and **IT IS SO ORDERED.**

**Effective Date:** This Order shall be effective on the date of its execution.


DB 601 06/15  
DONE AND EXECUTED this 3 day of January, 2023 by a majority of the Virginia Gas and Oil Board.



Interim Chairman, Donald L. Ratliff

COMMONWEALTH OF VIRGINIA  
COUNTY OF RUSSELL

Acknowledged on this 3<sup>rd</sup> day of January, 2023, personally before me a notary public in and for the Commonwealth of Virginia, appeared Donald L. Ratliff, being duly sworn did depose and say that he is the Interim Chairman of the Virginia Gas and Oil Board, that he executed the same and was authorized to do so.



Sarah Jessee Gilmer, Notary Public  
262946



My Commission expires: July 31, 2025


DONE AND PERFORMED this 4 day of January, 2023 by Order of the Virginia Gas and Oil Board.




James P. Skorupa  
Principal Executive to the staff,  
Virginia Gas and Oil Board

COMMONWEALTH OF VIRGINIA  
COUNTY OF RUSSELL

Acknowledged on this 4<sup>th</sup> day of January, 2023, personally before me a notary public in and for the Commonwealth of Virginia, appeared James P. Skorupa, being duly sworn did depose and say that he is Principal Executive to the staff of the Virginia Gas and Oil Board, that he executed the same and was authorized to do so.



Sarah Jessee Gilmer, Notary Public  
262946



My Commission expires: July 31, 2025

VIRGINIA:

Exhibit A  
BEFORE THE VIRGINIA GAS AND OIL BOARD

IN RE:

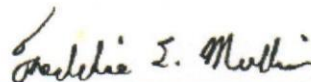
Application of Keyrock Energy LLC for Voluntary Pooling of Interests in Keyrock #4 VGOB  
22-0920-4248 in the Ervinton District of Dickenson County, Virginia

AFFIDAVIT OF KEYROCK ENERGY LLC (herein "Designated Operator") REGARDING  
ELECTIONS AND SUPPLEMENTAL ORDER

Freddie E. Mullins, being first duly sworn on oath, deposes and says:

1. That your affiant is engaged by Keyrock Energy LLC, as its attorney concerning dealings with the Virginia Gas and Oil Board and is duly authorized to make this affidavit on behalf of Keyrock Energy LLC, the designated operator.
2. That the Order entered on November 3, 2022 by the Virginia Gas and Oil Board (hereinafter "Board") regarding the captioned Sealed Gob Unit required the Applicant to mail a true and correct copy of said Order to each person pooled by the Order.
3. That within seven (7) days of receipt of an executed copy of the Order referred to in paragraph 2. above, your affiant caused a true and correct copy of said Order to be mailed via the United States Postal Service to each Respondent named in the captioned Application, whose address was known, and to all persons, if any, who were added as Respondents at the hearing held in the captioned matter.
4. That the Order of the Board in the captioned matter required all persons pooled thereby to tender their written elections to the Unit Operator within thirty (30) days of the date the Order was recorded in the county identified above; that said Order was recorded on December 12, 2022 in Deed Book 600 Page 323 of the Dickenson County Circuit Court Clerk's Office.
5. That after the pooling hearing held in the captioned matter, the following persons have leased or entered into a voluntary agreement with the Designated Order:
  - i. ENERVEST XIV-A NORA LLC
  - ii. ENERVEST ENERGY INSTITUTIONAL FUND XIV-1A, L.P.
  - iii. ENERVEST XIV-WIC NORA LLC
6. That no escrow of funds is required in this matter.

I have read the foregoing, and the information given above is true and correct to the best of my knowledge and belief.



---


Freddie E. Mullins, Esquire  
Counsel for  
Keyrock Energy, LLC

**ACKNOWLEDGEMENT**

**COMMONWEALTH OF VIRGINIA**  
**CITY/COUNTY OF DICKENSON, To-wit:**

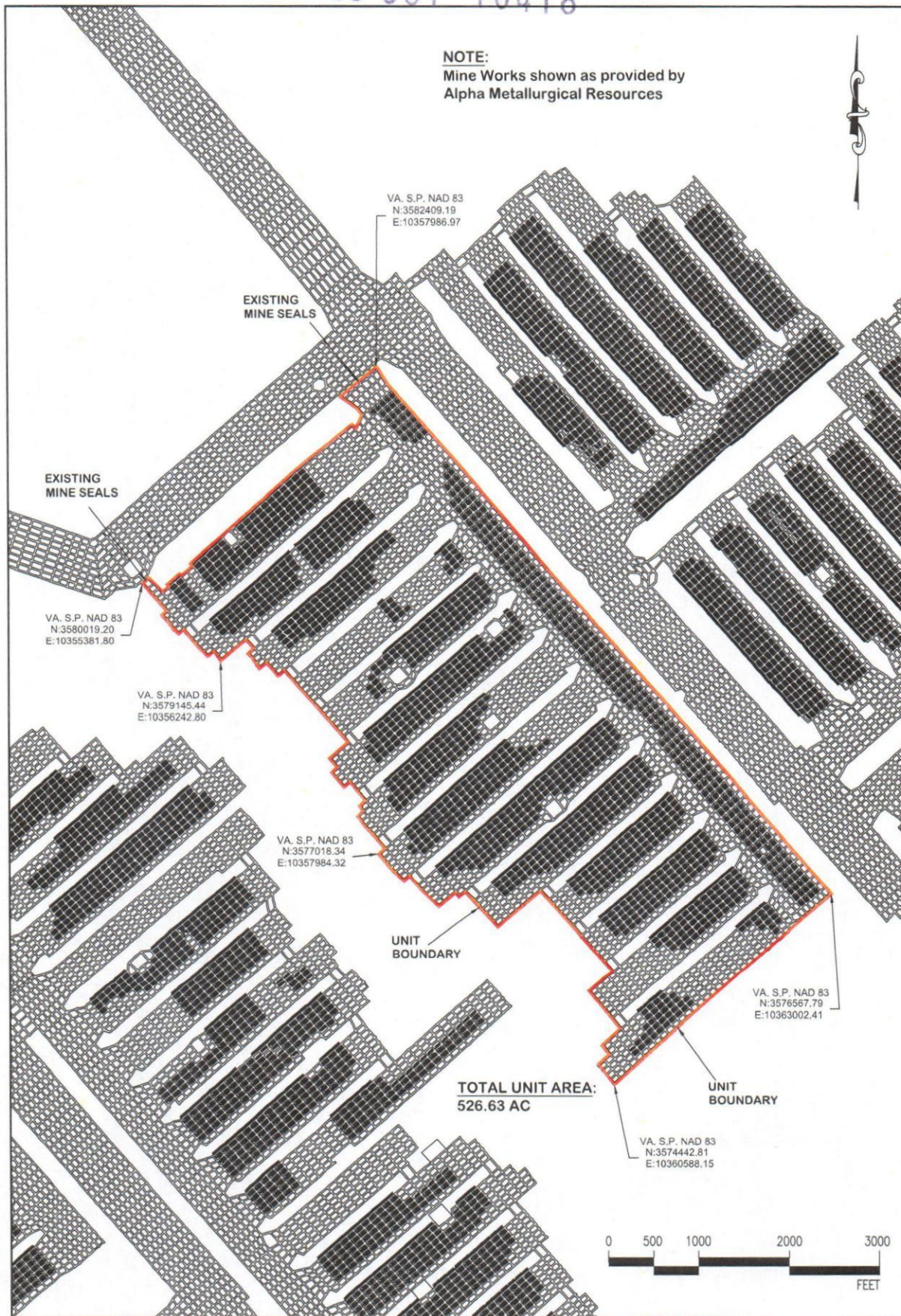
The foregoing Affidavit of Due Diligence was acknowledged before me this 29<sup>th</sup> day of December, 2022, by Freddie E. Mullins, Esquire, Counsel for Keyrock Energy, LLC.

Notary Commission Expires: June 30, 2026.  
Notary Registration Number: 7026929.

  
\_\_\_\_\_  
NOTARY PUBLIC



**NOTE:**  
Mine Works shown as provided by  
Alpha Metallurgical Resources



**Appalachian Technical Services, Inc.**  
Engineering, Architecture, Surveying, Ecology & Environmental Science

Abingdon Office  
P.O. Box 1897  
475 Broad Street  
Abingdon, VA 24212  
(276) 678-4202

Wise Office  
P.O. Box 3537  
2711 Golden Creek Road  
Wise, VA 24293  
(276) 328-4202

**KEYROCK ENERGY LLC**

**DEEP MINE 41 UNDERGROUND  
UNDERGROUND MINE MAP KY4  
EXHIBIT L**

Designed By: JMC	Drawn By: JMC	Checked By: PMS	Date: 10/12/22
Project Number: 1892.01	Scale: 1" = 1000'	Subrange: NORA	Coordinate System: VA Nad 83 South Zone
Drawing Name: Mineworks Only 24x36 With Well Units 10-12-22			<b>01</b>
Sheet/Layout: EXHIBIT L 11X17			<b>01</b>

PROPOSED UNIT

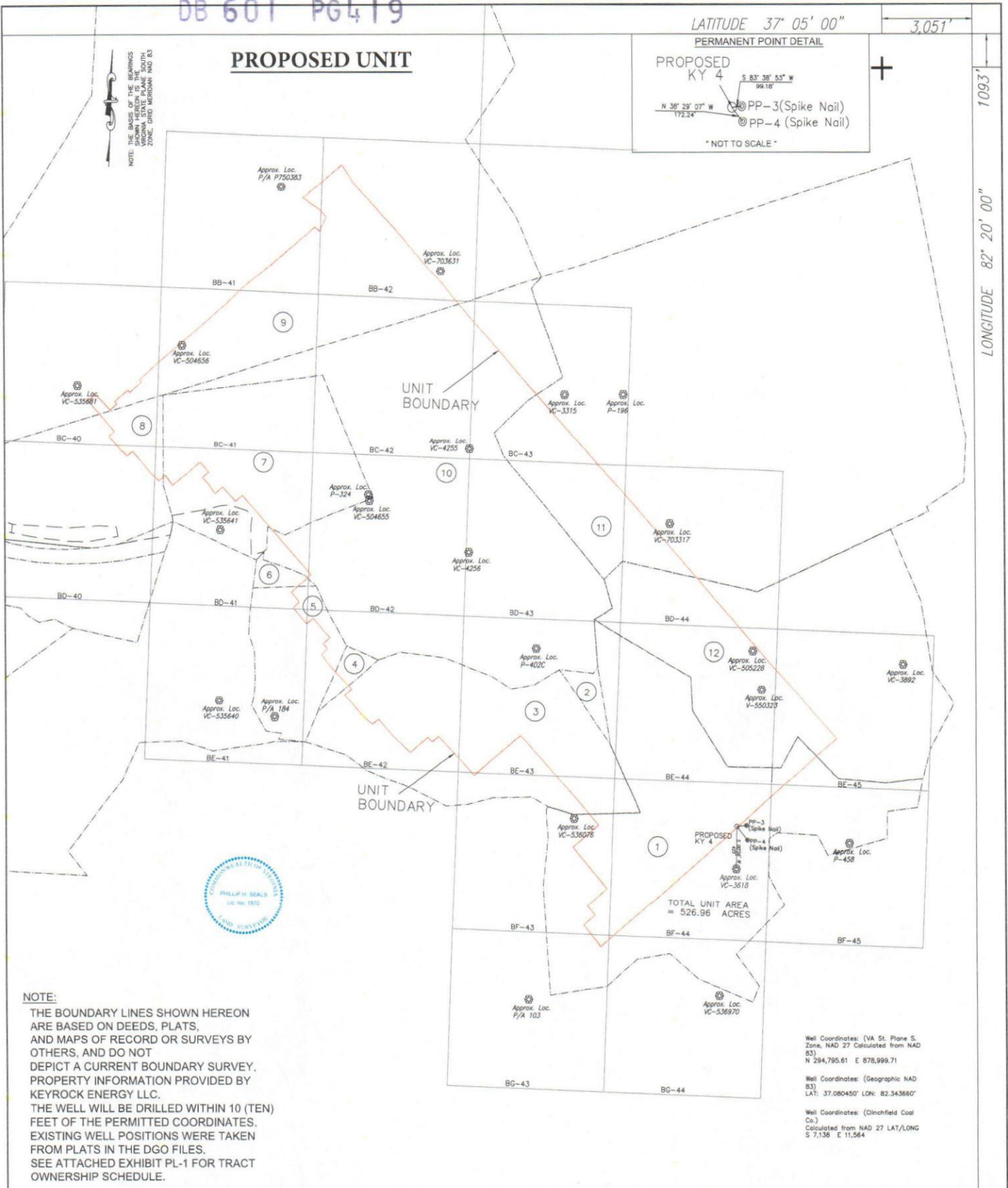
PERMANENT POINT DETAIL

PROPOSED KY 4

PP-3 (Spike Nail)  
PP-4 (Spike Nail)

\* NOT TO SCALE \*

NOTE: THE BASIS OF THE BEARINGS AND DISTANCES SHOWN ON THIS MAP IS THE VIRGINIA STATE PLANE SOUTH ZONE GRID MERIDIAN AND 83



NOTE:  
THE BOUNDARY LINES SHOWN HEREON ARE BASED ON DEEDS, PLATS, AND MAPS OF RECORD OR SURVEYS BY OTHERS, AND DO NOT DEPICT A CURRENT BOUNDARY SURVEY. PROPERTY INFORMATION PROVIDED BY KEYROCK ENERGY LLC.  
THE WELL WILL BE DRILLED WITHIN 10 (TEN) FEET OF THE PERMITTED COORDINATES. EXISTING WELL POSITIONS WERE TAKEN FROM PLATS IN THE DGO FILES. SEE ATTACHED EXHIBIT PL-1 FOR TRACT OWNERSHIP SCHEDULE.

Well Coordinates: (VA St. Plane S. Zone, NAD 27 Calculated from NAD 83)  
N 294,795.61 E 878,999.71  
Well Coordinates: (Geographic NAD 83)  
LAT: 37.080450° LON: 82.343660°  
Well Coordinates: (Clinchfield Coal Co.)  
Calculated from NAD 27 LAT/LONG  
S 7,138 E 11,564

WELL LOCATION PLAT (Nora Grid N/A) DGO FILE NO.: Unknown At This Time

COMPANY Keyrock Energy LLC WELL NAME OR NUMBER KY 4  
TRACT NO. T-603 QUADRANGLE Nora  
DISTRICT Ervinton  
WELL COORDINATES (VIRGINIA STATE PLANE 83) N 3,575,672.03 E 10,361,983.93  
ELEVATION 1,556 METHOD USED TO DETERMINE ELEVATION: GPS & TRIG  
COUNTY Dickenson SCALE: 1" = 600' DATE 8-16-2022  
THIS PLAT IS A NEW PLAT ; AN UPDATED PLAT ; OR A FINAL LOCATION PLAT   
+ DENOTES THE LOCATION OF A WELL ON UNITED STATES TOPOGRAPHIC MAPS, SCALE 1 TO 24,000,  
LATITUDE AND LONGITUDE LINES BEING REPRESENTED BY BORDER LINES AS SHOWN.

EXHIBIT PL-1 (Page 1 of 3)  
 Property Ownership Information for Keyrock 4  
 08-16-2022

①

D-M 611  
 W. W. Pressley  
 152.06 ACRES  
 C. F. Highlands - Surface  
 ACIN LLC - coal  
 PARAMONT CONTURA, LLC - coal lessee  
 WBRD LLC - coal  
 DICKENSON-RUSSELL CONTURA, LLC- coal lessee  
 ENERVEST XIV-A NORA LLC  
 ENERVEST ENERGY INSTITUTIONAL FUND XIV-1A, L.P. &  
 ENERVEST XIV-WIC NORA LLC  
 oil, gas & cbm  
  
 Keyrock Energy - cbm lessee  
 GAS 72.28 AC. 13.72%

②

T. L. Sutherland  
 82.54 ACRES  
 ACIN LLC - coal  
 PARAMONT CONTURA, LLC - coal lessee  
 WBRD LLC - coal  
 DICKENSON-RUSSELL CONTURA, LLC- coal lessee  
 ENERVEST XIV-A NORA LLC  
 ENERVEST ENERGY INSTITUTIONAL FUND XIV-1A, L.P. &  
 ENERVEST XIV-WIC NORA LLC  
 oil, gas & cbm  
  
 Keyrock Energy - cbm lessee  
 GAS 3.38 AC. 0.64%

③

T. L. Sutherland  
 82.54 ACRES  
 ACIN LLC - coal  
 PARAMONT CONTURA, LLC - coal lessee  
 WBRD LLC - coal  
 DICKENSON-RUSSELL CONTURA, LLC- coal lessee  
 ENERVEST XIV-A NORA LLC  
 ENERVEST ENERGY INSTITUTIONAL FUND XIV-1A, L.P. &  
 ENERVEST XIV-WIC NORA LLC  
 oil, gas & cbm  
  
 Keyrock Energy - cbm lessee  
 GAS 53.62 AC. 10.18%

④

T. L. Sutherland  
 82.54 ACRES  
 ACIN LLC - coal  
 PARAMONT CONTURA, LLC - coal lessee  
 WBRD LLC - coal  
 DICKENSON-RUSSELL CONTURA, LLC- coal lessee  
 ENERVEST XIV-A NORA LLC  
 ENERVEST ENERGY INSTITUTIONAL FUND XIV-1A, L.P. &  
 ENERVEST XIV-WIC NORA LLC  
 oil, gas & cbm  
  
 Keyrock Energy - cbm lessee  
 GAS 2.07 AC. 0.39%

EXHIBIT PL-1(Page 2 of 3)  
 Property Ownership Information for Keyrock 4  
 08-16-2022

⑤

Anna L. Ramsey  
 23.41 ACRES  
 ACIN LLC - coal  
 PARAMONT CONTURA, LLC - coal lessee  
 WBRD LLC - coal  
 DICKENSON-RUSSELL CONTURA, LLC- coal lessee  
 ENERVEST XIV-A NORA LLC  
 ENERVEST ENERGY INSTITUTIONAL FUND XIV-1A, L.P. &  
 ENERVEST XIV-WIC NORA LLC  
 oil, gas & cbm

Keyrock Energy - cbm lessee

GAS 4.07 AC. 0.76%

⑥

J. L. Litz  
 ACIN LLC - coal  
 PARAMONT CONTURA, LLC - coal lessee  
 WBRD LLC - coal  
 DICKENSON-RUSSELL CONTURA, LLC- coal lessee  
 ENERVEST XIV-A NORA LLC  
 ENERVEST ENERGY INSTITUTIONAL FUND XIV-1A, L.P. &  
 ENERVEST XIV-WIC NORA LLC  
 oil, gas & cbm

Keyrock Energy - cbm lessee

GAS 0.19 AC. 0.04%

⑦

D-M 594  
 Jasper Sutherland  
 ACIN LLC - coal  
 PARAMONT CONTURA, LLC - coal lessee  
 WBRD LLC - coal  
 DICKENSON-RUSSELL CONTURA, LLC- coal lessee  
 ENERVEST XIV-A NORA LLC  
 ENERVEST ENERGY INSTITUTIONAL FUND XIV-1A, L.P. &  
 ENERVEST XIV-WIC NORA LLC  
 oil, gas & cbm

Keyrock Energy - cbm lessee

GAS 53.68 AC. 10.18%

⑧

D-M 594  
 Jasper Sutherland  
 ACIN LLC - coal  
 PARAMONT CONTURA, LLC - coal lessee  
 WBRD LLC - coal  
 DICKENSON-RUSSELL CONTURA, LLC- coal lessee  
 ENERVEST XIV-A NORA LLC  
 ENERVEST ENERGY INSTITUTIONAL FUND XIV-1A, L.P. &  
 ENERVEST XIV-WIC NORA LLC  
 oil, gas & cbm

Keyrock Energy - cbm lessee

GAS 7.45 AC. 1.41%

EXHIBIT PL-1 (Page 3 of 3)  
 Property Ownership Information for Keyrock 4  
 08-04-2022

⑨

D-M 594  
 Jasper Sutherland  
 ACIN LLC - coal  
 PARAMONT CONTURA, LLC - coal lessee  
 WBRD LLC - coal  
 DICKENSON-RUSSELL CONTURA, LLC- coal lessee  
 ENERVEST XIV-A NORA LLC  
 ENERVEST ENERGY INSTITUTIONAL FUND XIV-1A, L.P. &  
 ENERVEST XIV-WIC NORA LLC  
 oil, gas & cbm

Keyrock Energy - cbm lessee

GAS 65.21 AC. 12.38%

⑩

DM-594  
 Jasper Sutherland  
 ?? ACRES  
 ACIN LLC - coal  
 PARAMONT CONTURA, LLC - coal lessee  
 WBRD LLC - coal  
 DICKENSON-RUSSELL CONTURA, LLC- coal lessee  
 ENERVEST XIV-A NORA LLC  
 ENERVEST ENERGY INSTITUTIONAL FUND XIV-1A, L.P. &  
 ENERVEST XIV-WIC NORA LLC  
 oil, gas & cbm

Keyrock Energy - cbm lessee

GAS 182.00 AC. 34.54%

⑪

D-M 597  
 A. A. Skeen  
 327.39 ACRES  
 ACIN LLC - coal  
 PARAMONT CONTURA, LLC - coal lessee  
 WBRD LLC - coal  
 DICKENSON-RUSSELL CONTURA, LLC- coal lessee  
 ENERVEST XIV-A NORA LLC  
 ENERVEST ENERGY INSTITUTIONAL FUND XIV-1A, L.P. &  
 ENERVEST XIV-WIC NORA LLC  
 oil, gas & cbm

Keyrock Energy - cbm lessee

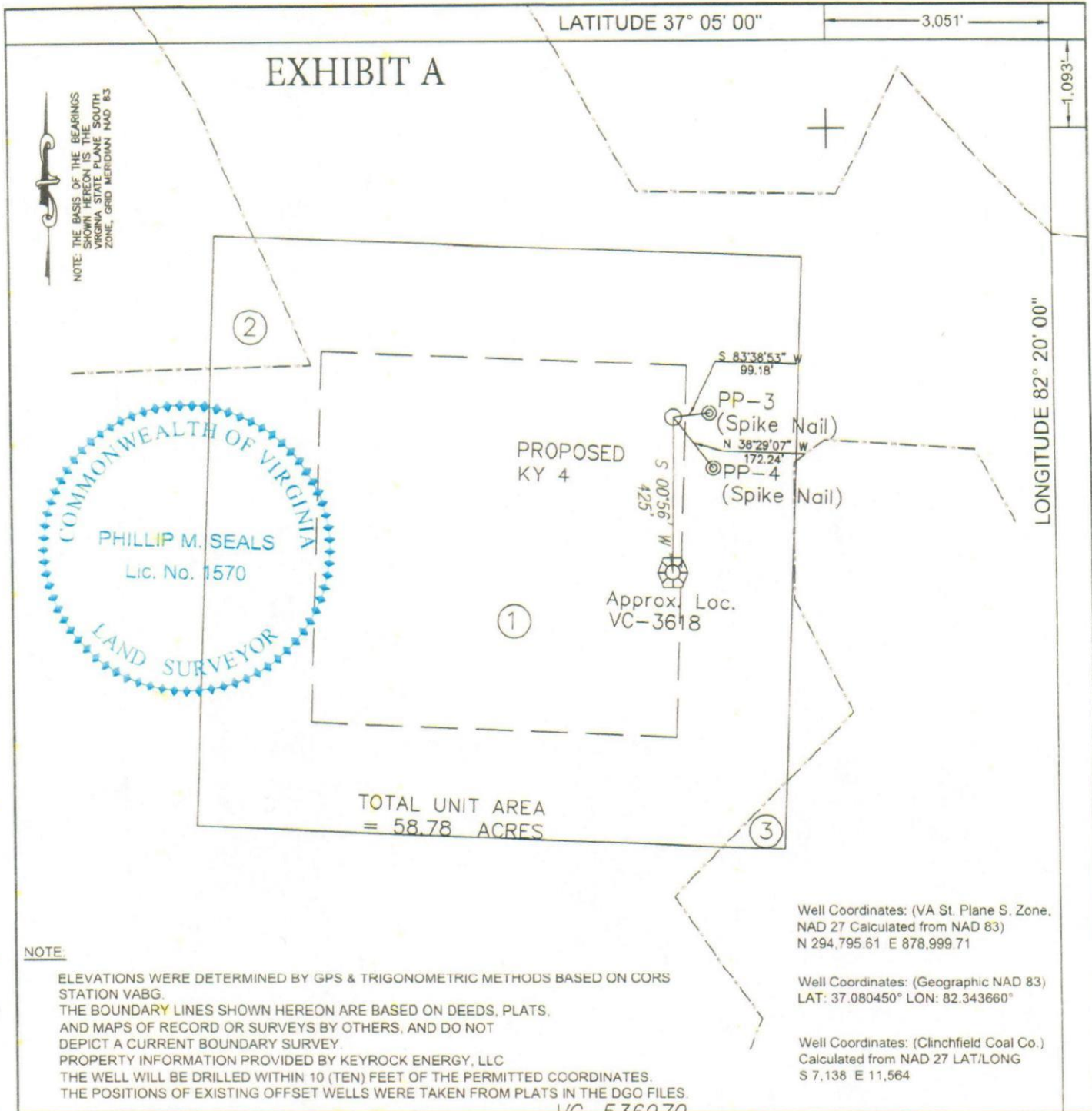
GAS 32.54 AC. 6.18%

⑫

D-M 610  
 French-Chase Co.  
 130.80 ACRES  
 ACIN LLC - coal  
 PARAMONT CONTURA, LLC - coal lessee  
 WBRD LLC - coal  
 DICKENSON-RUSSELL CONTURA, LLC- coal lessee  
 ENERVEST XIV-A NORA LLC  
 ENERVEST ENERGY INSTITUTIONAL FUND XIV-1A, L.P. &  
 ENERVEST XIV-WIC NORA LLC  
 oil, gas & cbm

Keyrock Energy - cbm lessee

GAS 50.47 AC. 9.58%



NOTE:

ELEVATIONS WERE DETERMINED BY GPS & TRIGONOMETRIC METHODS BASED ON CORS STATION VABG.  
 THE BOUNDARY LINES SHOWN HEREON ARE BASED ON DEEDS, PLATS, AND MAPS OF RECORD OR SURVEYS BY OTHERS, AND DO NOT DEPICT A CURRENT BOUNDARY SURVEY.  
 PROPERTY INFORMATION PROVIDED BY KEYROCK ENERGY, LLC  
 THE WELL WILL BE DRILLED WITHIN 10 (TEN) FEET OF THE PERMITTED COORDINATES.  
 THE POSITIONS OF EXISTING OFFSET WELLS WERE TAKEN FROM PLATS IN THE DGO FILES.  
 VC 536070

**WELL LOCATION PLAT (Nora Grid BF-44)**

COMPANY Keyrock Energy LLC WELL NAME OR NUMBER KEYROCK 4

TRACT NO. LEASE NO 243344L QUADRANGLE NORA

DISTRICT Ervinton

WELL COORDINATES (VIRGINIA STATE PLANE 83) N 3,575,672.03 E 10,361,983.93

ELEVATION 1,556' METHOD USED TO DETERMINE ELEVATION: GPS & TRIG.

COUNTY Dickenson SCALE: 1" = 400' DATE 8-16-2022

THIS PLAT IS A NEW PLAT  ; AN UPDATED PLAT  ; OR A FINAL LOCATION PLAT

⊕ DENOTES THE LOCATION OF A WELL ON UNITED STATES TOPOGRAPHIC MAPS, SCALE 1 TO 24,000, LATITUDE AND LONGITUDE LINES BEING REPRESENTED BY BORDER LINES AS SHOWN.

*[Signature]*  
\_\_\_\_\_  
LICENSED LAND SURVEYOR (AFFIX SEAL)

EXHIBIT PL-1Property Ownership Information for Keyrock 4  
08-16-2022

①

D-M 611  
 W. W. Pressley  
 152.06 ACRES  
 C. F. Highlands - Surface  
 ACIN LLC - coal  
 PARAMONT CONTURA, LLC - coal lessee  
 WBRD LLC - coal  
 DICKENSON-RUSSELL CONTURA, LLC- coal lessee  
 ENERVEST XIV-A NORA LLC  
 ENERVEST ENERGY INSTITUTIONAL FUND XIV-1A, L.P. &  
 ENERVEST XIV-WIC NORA LLC  
 oil, gas & cbm

Keyrock Energy - cbm lessee

GAS 56.87 AC. 96.75%

②

T. L. Sutherland  
 82.54 ACRES  
 ACIN LLC - coal  
 PARAMONT CONTURA, LLC - coal lessee  
 WBRD LLC - coal  
 DICKENSON-RUSSELL CONTURA, LLC- coal lessee  
 ENERVEST XIV-A NORA LLC  
 ENERVEST ENERGY INSTITUTIONAL FUND XIV-1A, L.P. &  
 ENERVEST XIV-WIC NORA LLC  
 oil, gas & cbm

Keyrock Energy - cbm lessee

GAS 1.53 AC. 2.60%

③

G. W. Smith  
 58.96 ACRES  
 ACIN LLC - coal  
 PARAMONT CONTURA, LLC - coal lessee  
 WBRD LLC - coal  
 DICKENSON-RUSSELL CONTURA, LLC- coal lessee  
 ENERVEST XIV-A NORA LLC  
 ENERVEST ENERGY INSTITUTIONAL FUND XIV-1A, L.P. &  
 ENERVEST XIV-WIC NORA LLC  
 oil, gas & cbm

Keyrock Energy - cbm lessee

GAS 0.38 AC. 0.65%

Exhibit B  
Unit # 4  
VGOB Docket # 22-0920-4248  
List of all Owners/Claimants  
(526.96 Acre Unit)

	Acres in Unit	Interest in Unit
<b><u>Tract #D-M 611; W. W. Pressley (152.06 Acres)</u></b>		
(1) ENERVEST XIV-A NORA LLC ENERVEST ENERGY INSTITUTIONAL FUND XIV-1A, L.P. ENERVEST XIV-WIC NORA LLC - Oil, Gas & CBM 1001 Fannin Street Ste 800 Houston, TX 77002	56.85 acres	96.76 %
<b><u>Tract #D-M 611; T. L. Sutherland (82.54 Acres)</u></b>		
(1) ENERVEST XIV-A NORA LLC ENERVEST ENERGY INSTITUTIONAL FUND XIV-1A, L.P. ENERVEST XIV-WIC NORA LLC - Oil, Gas & CBM - 1001 Fannin Street Ste 800 Houston, TX 77002	1.53 acres	2.60 %
<b><u>Tract #D-M 612; G. W. Smith (58.96 Acres)</u></b>		
(1) ENERVEST XIV-A NORA LLC ENERVEST ENERGY INSTITUTIONAL FUND XIV-1A, L.P. ENERVEST XIV-WIC NORA LLC - Oil, Gas & CBM - 1001 Fannin Street Ste 800 Houston, TX 77002 Johnson City, TN 37605	0.38 acres	0.64 %
<b><u>Tract #T. L. Sutherland (82.54 Acres)</u></b>		
(1) ENERVEST XIV-A NORA LLC ENERVEST ENERGY INSTITUTIONAL FUND XIV-1A, L.P. ENERVEST XIV-WIC NORA LLC - Oil, Gas & CBM - 1001 Fannin Street Ste 800 Houston, TX 77002	2.07 acres	0.40 %

Exhibit B  
Unit # 4  
VGOB Docket # 22-0920-4248  
List of all Owners/Claimants  
(526.96 Acre Unit)

	Acres in Unit	Interest in Unit
<b><u>Tract #Anna L. Ramsey (23.41 Acres)</u></b>		
(1) ENERVEST XIV-A NORA LLC ENERVEST ENERGY INSTITUTIONAL FUND XIV-1A, L.P. ENERVEST XIV-WIC NORA LLC - Oil, Gas & CBM - 1001 Fannin Street Ste 800 Houston, TX 77002	4.07 acres	0.77 %
<b><u>Tract #J. L. Litz</u></b>		
(1) ENERVEST XIV-A NORA LLC ENERVEST ENERGY INSTITUTIONAL FUND XIV-1A, L.P. ENERVEST XIV-WIC NORA LLC - Oil, Gas & CBM - 1001 Fannin Street Ste 800 Houston, TX 77002	0.19 acres	0.04 %
<b><u>Tract #D-M 594; Jasper Sutherland</u></b>		
(1) ENERVEST XIV-A NORA LLC ENERVEST ENERGY INSTITUTIONAL FUND XIV-1A, L.P. ENERVEST XIV-WIC NORA LLC - Oil, Gas & CBM - 1001 Fannin Street Ste 800 Houston, TX 77002	53.68 acres	10.19 %
<b><u>Tract #D-M 594; Jasper Sutherland</u></b>		
(1) ENERVEST XIV-A NORA LLC ENERVEST ENERGY INSTITUTIONAL FUND XIV-1A, L.P. ENERVEST XIV-WIC NORA LLC - Oil, Gas & CBM - 1001 Fannin Street Ste 800 Houston, TX 77002	7.45 acres	1.42 %

Exhibit B  
Unit # 4  
VGOB Docket # 22-0920-4248  
List of all Owners/Claimants  
(526.96 Acre Unit)

	Acres in Unit	Interest in Unit
<b><u>Tract #D-M 594; Jasper Sutherland</u></b>		
(1) ENERVEST XIV-A NORA LLC ENERVEST ENERGY INSTITUTIONAL FUND XIV-1A, L.P. ENERVEST XIV-WIC NORA LLC - Oil, Gas & CBM - 1001 Fannin Street Ste 800 Houston, TX 77002	65.21 acres	12.38 %
<b><u>Tract #D-M 594; Jasper Sutherland</u></b>		
(1) ENERVEST XIV-A NORA LLC ENERVEST ENERGY INSTITUTIONAL FUND XIV-1A, L.P. ENERVEST XIV-WIC NORA LLC - Oil, Gas & CBM - 1001 Fannin Street Ste 800 Houston, TX 77002	182.00 acres	34.56 %
<b><u>Tract #D-M 597; A. A. Skeen (327.39 Acres)</u></b>		
(1) ENERVEST XIV-A NORA LLC ENERVEST ENERGY INSTITUTIONAL FUND XIV-1A, L.P. ENERVEST XIV-WIC NORA LLC - Oil, Gas & CBM - 1001 Fannin Street Ste 800 Houston, TX 77002	32.54 acres	6.18 %
<b><u>Tract #D-M 610; French-Chase Co. (130.80 Acres)</u></b>		
(1) ENERVEST XIV-A NORA LLC ENERVEST ENERGY INSTITUTIONAL FUND XIV-1A, L.P. ENERVEST XIV-WIC NORA LLC - Oil, Gas & CBM - 1001 Fannin Street Ste 800 Houston, TX 77002	50.47 acres	9.58 %

## Exhibit D

Unit # 4

VGOB Docket # 22-0920-4248  
 Leased Parties in a Sealed Gob  
 (526.96 Acre Unit)

	Acres in Unit	Interest in Unit
<b><u>Tract #D-M 611; W. W. Pressley (152.06 Acres)</u></b>		
(1) ENERVEST XIV-A NORA LLC ENERVEST ENERGY INSTITUTIONAL FUND XIV-1A, L.P. ENERVEST XIV-WIC NORA LLC - Oil, Gas & CBM 1001 Fannin Street Ste 800 Houston, TX 77002	56.85 acres	96.76 %
<b><u>Tract #D-M 611; T. L. Sutherland (82.54 Acres)</u></b>		
(1) ENERVEST XIV-A NORA LLC ENERVEST ENERGY INSTITUTIONAL FUND XIV-1A, L.P. ENERVEST XIV-WIC NORA LLC - Oil, Gas & CBM - 1001 Fannin Street Ste 800 Houston, TX 77002	1.53 acres	2.60 %
<b><u>Tract #D-M 612; G. W. Smith (58.96 Acres)</u></b>		
(1) ENERVEST XIV-A NORA LLC ENERVEST ENERGY INSTITUTIONAL FUND XIV-1A, L.P. ENERVEST XIV-WIC NORA LLC - Oil, Gas & CBM - 1001 Fannin Street Ste 800 Houston, TX 77002 Johnson City, TN 37605	0.38 acres	0.64 %
<b><u>Tract #T. L. Sutherland (82.54 Acres)</u></b>		
(1) ENERVEST XIV-A NORA LLC ENERVEST ENERGY INSTITUTIONAL FUND XIV-1A, L.P. ENERVEST XIV-WIC NORA LLC - Oil, Gas & CBM - 1001 Fannin Street Ste 800 Houston, TX 77002	2.07 acres	0.40 %
<b><u>Tract #Anna L. Ramsey (23.41 Acres)</u></b>		

Unit # 4  
 VGOB Docket # 22-0920-4248  
 Leased Parties in a Sealed Gob  
 (526.96 Acre Unit)

	Acres in Unit	Interest in Unit
(1) ENERVEST XIV-A NORA LLC ENERVEST ENERGY INSTITUTIONAL FUND XIV-1A, L.P. ENERVEST XIV-WIC NORA LLC - Oil, Gas & CBM - 1001 Fannin Street Ste 800 Houston, TX 77002	4.07 acres	0.77 %
<b><u>Tract #J. L. Litz</u></b>		
(1) ENERVEST XIV-A NORA LLC ENERVEST ENERGY INSTITUTIONAL FUND XIV-1A, L.P. ENERVEST XIV-WIC NORA LLC - Oil, Gas & CBM - 1001 Fannin Street Ste 800 Houston, TX 77002	0.19 acres	0.04 %
<b><u>Tract #D-M 594; Jasper Sutherland</u></b>		
(1) ENERVEST XIV-A NORA LLC ENERVEST ENERGY INSTITUTIONAL FUND XIV-1A, L.P. ENERVEST XIV-WIC NORA LLC - Oil, Gas & CBM - 1001 Fannin Street Ste 800 Houston, TX 77002	53.68 acres	10.19 %
<b><u>Tract #D-M 594; Jasper Sutherland</u></b>		
(1) ENERVEST XIV-A NORA LLC ENERVEST ENERGY INSTITUTIONAL FUND XIV-1A, L.P. ENERVEST XIV-WIC NORA LLC - Oil, Gas & CBM - 1001 Fannin Street Ste 800 Houston, TX 77002	7.45 acres	1.42 %
<b><u>Tract #D-M 594; Jasper Sutherland</u></b>		

Unit # 4  
 VGOB Docket # 22-0920-4248  
 Leased Parties in a Sealed Gob  
 (526.96 Acre Unit)

	Acres in Unit	Interest in Unit
(1) ENERVEST XIV-A NORA LLC ENERVEST ENERGY INSTITUTIONAL FUND XIV-1A, L.P. ENERVEST XIV-WIC NORA LLC - Oil, Gas & CBM - 1001 Fannin Street Ste 800 Houston, TX 77002	65.21 acres	12.38 %
<b><u>Tract #D-M 594; Jasper Sutherland</u></b>		
(1) ENERVEST XIV-A NORA LLC ENERVEST ENERGY INSTITUTIONAL FUND XIV-1A, L.P. ENERVEST XIV-WIC NORA LLC - Oil, Gas & CBM - 1001 Fannin Street Ste 800 Houston, TX 77002	182.00 acres	34.56 %
<b><u>Tract #D-M 597; A. A. Skeen (327.39 Acres)</u></b>		
(1) ENERVEST XIV-A NORA LLC ENERVEST ENERGY INSTITUTIONAL FUND XIV-1A, L.P. ENERVEST XIV-WIC NORA LLC - Oil, Gas & CBM - 1001 Fannin Street Ste 800 Houston, TX 77002	32.54 acres	6.18 %
<b><u>Tract #D-M 610; French-Chase Co. (130.80 Acres)</u></b>		
(1) ENERVEST XIV-A NORA LLC ENERVEST ENERGY INSTITUTIONAL FUND XIV-1A, L.P. ENERVEST XIV-WIC NORA LLC - Oil, Gas & CBM - 1001 Fannin Street Ste 800 Houston, TX 77002	50.47 acres	9.58 %

<b>EXHIBIT I</b>				
<b>Unit # 4</b>				
<b>VGOB Docket # 22-0920-4248</b>				
<b>List of all Wells Incl. the Sealed Gob</b>				
<b>(526.96 Acre Unit)</b>				
<b>UNIT NUMBER</b>	<b>WELL NUMBER</b>	<b>DGO FILE NUMBER</b>	<b>STATUS</b>	<b>TYPE WELL</b>
BB-41	P750383		PLUGGED/ABANDONED	CONVENTIONAL
BB-42	VC-703631	DI-0939	PRODUCING	COALBED
BC-40	VC-535681	DI-1246	PRODUCING	COALBED
BC-41	VC-504656	DI-1080	PLUGGED/ABANDONED	COALBED
BC-42	VC-4255	DI-0985	PRODUCING	COALBED
BC-43	VC-3315	DI-0907	PRODUCING	COALBED
BC-43	P-196	DI-0242	PRODUCING	CONVENTIONAL
BD-40	NONE			
BD-41	VC-535641	DI-1163	PRODUCING	COALBED
BD-42	VC-504655	DI-1063	PRODUCING	COALBED
BD-42	P-324	DI-0327	PRODUCING	CONVENTIONAL
BD-43	VC-4256	DI-0992	PRODUCING	COALBED
BD-44	VC-703317	DI-0785	PRODUCING	COALBED
BE-41	184	DI-0038	PLUGGED/ABANDONED	CONVENTIONAL
BE-41	VC-535640	DI-1336	PRODUCING	COALBED
BE-42	NONE			
BE-43	P402C	DI-0380	PRODUCING	CONVENTIONAL
BE-44	VC-505228	DI-1195	PLUGGED/ABANDONED	COALBED
BE-44	V-550323	DI-1224	PRODUCING	CONVENTIONAL
BE-45	VC-3892	DI-0928	PRODUCING	COALBED
BF-43	VC-536076	DI-1280	PRODUCING	COALBED
BF-44	VC-3618	DI-0820	PRODUCING	COALBED
BF-45	P-458	DI-0741	PLUGGED/ABANDONED	CONVENTIONAL
BG-43	103	A13DK	PLUGGED/ABANDONED	CONVENTIONAL
BG-44	VC-536970	DI-1585	PRODUCING	COALBED

INSTRUMENT 230000114  
RECORDED IN THE CLERK'S OFFICE OF  
DICKENSON CIRCUIT COURT ON  
FEBRUARY 1, 2023 AT 01:43 PM  
RICHARD W. EDWARDS, CLERK  
RECORDED BY: SHM