

Instrument Control Number

20190546400100

Instrument 201905464  
Recorded in the Clerk's Office of  
Wise County and the City of Norton  
On Dec 03, 2019 at 11:55 AM.  
J. Jack Kennedy, Jr., Clerk  
Recorded by: mary hagy  
**(Box For Deed Stamp Only)**

# Commonwealth of Virginia

Land Record Instrument  
Cover Sheet-Form A

[efileCX mxCourt 1.0]

Instrument Type: [ODU ]  
Number of Parcels [1]  
Number of Pages [23]  
City  County  [Wise County/City of Norton, VA]

### First and Second Grantors

Last Name	First Name	Middle Name	Suffix
[VIRGINIA GAS AND OIL BOARD ]	[ ]	[ ]	[ ]

### First and Second Grantees


Last Name	First Name	Middle Name	Suffix
[ENERVEST OPERATING LLC ]	[ ]	[ ]	[ ]

Grantee Address (Name) [ENERVEST OPERATING LLC ]  
(Address 1) [ ]  
(Address 2) [ ]  
(City, State, Zip) [ ] [ ] [ ]

Consideration[00.00 ] Assessed Value[00.00 ]

Prior Instr. Recorded at: City  County  Other   
Book [0000 ] Page[00000 ] Instr. No.[ ]  
Parcel Identification no. {PIN} [000000 ]  
Short Property Description [ORDER ]  
Current Property Address (Address1) [P. O. BOX 0000 ]  
(Address2) [ ]  
(City, State, Zip) [WISE ] [VA ] [00000 ]

Instrument Prepared by [DEPARTMENT OF MINES, MINERALS AND ENERGY ]  
Recording Paid for by [DEPARTMENT OF MINES, MINERALS AND ENERGY ]  
Return Recording to (Name) [DEPARTMENT OF MINES, MINERALS AND ENERGY ]  
(Address1) [135 HIGHLAND DRIVE ]  
(Address2) [ P. O. DRAWER 159 ]  
(City, State, Zip) [LEBANON ] [VA ] [24266 ]



INSTRUMENT PREPARED BY  
VIRGINIA GAS AND OIL BOARD

ORDER RECORDED UNDER CODE  
OF VIRGINIA SECTION 45.1-361.26

VIRGINIA:

BEFORE THE VIRGINIA GAS AND OIL BOARD

APPLICANT:	<u>EnerVest Operating, LLC</u>	)	VIRGINIA GAS
		)	AND OIL BOARD
RELIEF SOUGHT:	(1) ESTABLISHMENT OF THE DRILLING	)	
	UNIT DEPICTED IN <b>EXHIBIT A</b> HERETO	)	DOCKET NO.
	AND SERVED BY WELL NO. <u>V-536897</u>	)	<u>VGOB-19-0917-4222</u>
	<b>containing 112.69 acres</b>	)	
	(herein "Subject Drilling Unit")	)	
	PURSUANT TO VA. CODE § 45.1-361.20;	)	
	(2) POOLING OF INTERESTS IN	)	
	SUBJECT DRILLING UNIT PURSUANT TO	)	
	VA. CODE § 45.1-361.21, FOR THE	)	
	PRODUCTION OF GAS OTHER THAN	)	
	COALBED METHANE GAS FROM SUBJECT	)	
	FORMATIONS (herein referred	)	
	to as " <b>Conventional Gas</b> " or "Gas");	)	
	and (3) DESIGNATE THE APPLICANT	)	
	AS THE UNIT OPERATOR FOR THE	)	
	SUBJECT DRILLING UNIT	)	

LEGAL DESCRIPTION:

DRILLING UNIT SERVED BY WELL NUMBERED  
V-536897 TO BE DRILLED IN  
 THE LOCATION DEPICTED ON **EXHIBIT A** HERETO,  
**W.A. Powers T-887 Tract**  
**185.04 acres, more or less**  
**POUND QUADRANGLE**  
**GLADEVILLE DISTRICT**  
**WISE COUNTY, VIRGINIA**  
 (the "Subject Lands" are more particularly  
 described on **Exhibit A** attached hereto  
 and made a part hereof)

TAX MAP IDENTIFICATION NUMBERS:

TAX MAP IDENTIFICATION NUMBERS FOR ALL PARCELS  
 AFFECTED BY THIS ORDER ARE SHOWN ON EXHIBIT(S)  
B-3 WHICH IS/ARE ATTACHED TO AND A PART OF  
 THIS ORDER.

REPORT OF THE BOARD

FINDINGS AND ORDER

1. Hearing Date and Place: This matter came on for hearing before the Virginia Gas and Oil Board (hereafter "Board") at **9:00 a.m. November 19, 2019, continued from September 17, 2019**, at the Russell County Office Building, Highland Drive, Lebanon, Virginia.

2. Appearances: **Timothy E. Scott** appeared for the Applicant.

3. Jurisdiction and Notice: Pursuant to Va. Code § 45.1-361.1 *et seq.*, the Board finds that it has jurisdiction over the subject matter. Based upon the evidence presented by Applicant, the Board also finds that the Applicant has (1) exercised due diligence in conducting a meaningful search of reasonably available sources to determine the identity and whereabouts of each gas and oil owner, coal owner, or mineral owner having an interest in Subject Drilling Unit underlying and comprised of Subject Lands; (2) has represented to the Board that it has given notice to those parties (hereafter sometimes "person(s)" whether referring to individuals, corporations, partnerships, associations, companies, businesses, trusts, joint ventures or other legal entities) entitled by Va. Code § 45.1-361.19 to notice of the Application filed herein; and (3) that the persons set forth in their Application and Notice of Hearing have been identified by Applicant through its due diligence as Owners or Claimants of Conventional Gas interests underlying Subject Drilling Unit, including those set out in **Exhibit B-3** who have not heretofore leased, sold or voluntarily agreed with the Applicant to pool their Gas interests in Subject Drilling Unit. Unknown and/or Unlocatable Owners/Claimants or Conflicting Claimants, if any, in the Subject Drilling Unit are listed on **Exhibit E**. Further, the Board has caused notice of this hearing to be published as required by Va. Code § 45.1-361.19 B. Whereupon, the Board hereby finds that the notices given herein satisfy all statutory requirements, Board rule requirements and the minimum standards of due process.

4. Amendments: None.

5. Dismissals: Noner.

6. Relief Requested: Applicant requests (1) that pursuant to Va. Code § 45.1-361.20, the Board establish Subject Drilling Unit to be served by **Well No. V-536897**; and (2) that pursuant to Va. Code § 45.1-361.21, the Board pool the rights, interests and estates in and to the Conventional Gas of the known and unknown persons listed in the attached **Exhibit B-3**, and that of their known and unknown heirs, executors, administrators, devisees, trustees, assigns and successors, both immediate and remote, for the drilling and operation, including production, of Conventional Gas from the Subject Drilling Unit established for Subject Formations underlying and comprised of the Subject Lands, (hereafter sometimes collectively identified and referred to as "Well Development and/or Operation in the Subject Drilling Unit"); and, (3) that the Board designate **EnerVest Operating, LLC** as Unit Operator.

7. Relief Granted: The requested relief in this cause shall be and hereby is granted.

7.1 The Board hereby: (1) establishes Subject Drilling Unit pursuant to Va. Code § 45.1-361.20; (2) pursuant to Va. Code § 45.1-361.21 C 3, designates **EnerVest Operating, LLC** (hereinafter "Unit Operator") as the Operator authorized to drill and operate **Well No. V-536897** in the Subject Drilling Unit at the location depicted on the plat attached hereto as **Exhibit A** to produce Conventional Gas from Subject Formations, subject to the permit provisions contained in § 45.1-361.27 *et seq.*, Code of Virginia, 1950 as amended, to § 4 VAC 25-150 *et seq.*, Gas and Oil Regulations and to § 4 VAC 25-160 *et seq.*, Virginia Gas and Oil Board Regulations, all as amended from time to time; and (3) pursuant to Va. Code § 45.1-361.21A, the rights, interests, and estates in and to the Conventional Gas in Subject Drilling Unit including those of the known and unknown persons listed on **Exhibit B-3**, attached hereto and made a part hereof, and their known and unknown heirs, executors, administrators, devisees, trustees, assigns, and successors, both immediate and remote, be and hereby are pooled in the Subject Formations in the Subject Drilling Unit underlying and comprised of the Subject Lands. There are no applicable field rules and the unit is subject to statewide spacing requirements of Va. Code § 45.1-361.17.

8. Election and Election Period: In the event any Gas owner named in the Application and Notice of Hearing has not heretofore reached a voluntary agreement to share in the operation of the well to be located in Subject Drilling Unit at a rate of payment mutually agreed to by said Gas owner and the Operator, then, such person may elect one of the options set forth in Paragraph 9 below and must give

written notice of his election of the option selected under Paragraph 9 herein to the designated Unit Operator at the address shown below within thirty (30) days from the date of receipt of a copy of this Order. A timely election shall be deemed to have been made if, on or before the last day of said 30-day period, such electing person has delivered his written election to the designated Unit Operator at the address shown below or has duly postmarked and placed his written election in first class United States mail, postage prepaid, addressed to the Unit Operator at the address shown below.

9. Election Options:

- 9.1 Option 1 - To Participate In The Development and Operation of the Drilling Unit: Any Gas Owner or Claimant named in **Exhibit B-3** who has not reached a voluntary agreement with the Operator may elect to participate in the Well Development and Operation on the Subject Drilling Unit (hereafter "Participating Operator") by agreeing to pay the estimate of such Participating Operator's proportionate part of the actual and reasonable costs, including a reasonable supervision fee, of the Well Development and Operation, as more particularly set forth in Virginia Gas and Oil Board Regulation 4 VAC 25-160-100 (herein "Completed for Production Costs"). Further, a Participating Operator agrees to pay the estimate of such Participating Operator's proportionate part of the Estimated, Completed-for-Production Costs as set forth below to the Unit Operator within forty-five (45) days from the later of the date of mailing or the date of recording of this Order. The estimated Completion-for-Production Costs for the Subject Drilling Unit are as follows:

Estimated, Completed-for-Production Costs: **\$553,450.00**

Any gas owner and/or claimants named in **Exhibit B-3**, who elects this option (Option 1) understands and agrees that their initial payment under this option is for their proportionate share of the Applicant's estimate of actual costs and expenses. It is also understood by all persons electing this option that they are agreeing to pay their proportionate share of the actual costs and expenses as determined by the operator in this Board Order.

A Participating Operator's proportionate cost hereunder shall be the result obtained by multiplying the Participating Operator's "Percent of Unit" times the Completed-for-Production Cost set forth above. Provided, however, that in the event a Participating Operator elects to participate and fails or refuses to pay the estimate of his proportionate part of the Completed-for-Production Cost as set forth above, all within the time set forth herein and in the manner prescribed in Paragraph 8 of this Order, then such Participating Operator shall be deemed to have elected not to participate and to have elected compensation in lieu of participation pursuant to Paragraph 9.2 herein.

- 9.2 Option 2 - To Receive A Cash Bonus Consideration: In lieu of participating in the Well Development and Operation of Subject Drilling Unit under Paragraph 9.1 above, any Gas Owner or Claimant named in **Exhibit B-3** in the unit who has not reached a voluntary agreement with the Operator may elect to accept a cash bonus consideration of **\$25.00** per net mineral acre owned by such person, commencing upon entry of this Order and continuing annually until commencement of production from Subject Drilling Unit, and thereafter a royalty of 1/8th of 8/8ths [twelve and one-half percent (12.5%)] of the net proceeds received by the Unit Operator for the sale of the Gas produced from any Well Development and Operation covered by this Order multiplied by the Gas owner's percentage Interest Within Unit as set forth in the Application and Notice of Hearing (for purposes of this Order, net proceeds shall be actual proceeds received less post-production costs incurred downstream of the wellhead,

including, but not limited to, gathering, compression, treating, transportation and marketing costs, whether performed by Unit Operator or a third person) as fair, reasonable and equitable compensation to be paid to said Gas owner. The initial cash bonus shall become due and owing when so elected and shall be tendered, paid or escrowed within one hundred twenty (120) days of recording of this Order. Thereafter, annual cash bonuses, if any, shall become due and owing on each anniversary of the date of recording of this Order in the event production from Subject Drilling Unit has not theretofore commenced, and once due, shall be tendered, paid or escrowed within sixty (60) days of said anniversary date. Once the initial cash bonus and the annual cash bonuses, if any, are so paid or escrowed, said payment(s) shall be satisfaction in full for the right, interests, and claims of such electing Gas owner in and to the Gas produced from Subject Formation in the Subject Lands, except, however, for the 1/8th royalties due hereunder.

Subject to a final legal determination of ownership, the election made under this Paragraph 9.2, when so made, shall be satisfaction in full for the right, interests, and claims of such electing person in any Well Development and Operation covered hereby and such electing person shall be deemed to and hereby does lease and assign its right, interests, and claims in and to the Gas produced from Subject Formation in the Subject Drilling Unit to the Applicant.

- 9.3. Option 3 - To Share In The Development And Operation As A Non-Participating Person On A Carried Basis And To Receive Consideration In Lieu Of Cash: In lieu of participating in the Well Development and Operation of Subject Drilling Unit under Paragraph 9.1 above and in lieu of receiving a cash bonus consideration under Paragraph 9.2 above, any Gas Owner or Claimant named in **Exhibit B-3** hereto who does not reach a voluntary agreement with the Operator may elect to share in the Well Development and Operation of Subject Drilling Unit on a carried basis (as a "Carried Well Operator") so that the proportionate part of the Completed-for-Production Costs hereby allocable to such Carried Well Operator's interest is charged against such Carried Well Operator's share of production from Subject Drilling Unit. Such Carried Well Operator's rights, interests, and claims in and to the Gas in Subject Drilling Unit shall be deemed and hereby are assigned to the Unit Operator until the proceeds from the sale of such Carried Well Operator's share of production from Subject Drilling Unit (exclusive of any royalty, excess or overriding royalty, or other non-operating or non cost-bearing burden reserved in any lease, assignment thereof or agreement relating thereto covering such interest) equals three hundred percent (300%) for a leased interest or two hundred percent (200%) for an unleased interest (whichever is applicable) of such Carried Well Operator's share of the Completed-for-Production Costs allocable to the interest of such Carried Well Operator. Any Gas Owner and/or Claimant named in **Exhibit B-3** who elects this option (Option 3) understands and agrees that Completed-for-Production Costs are the Operator's actual costs for well development and operation. When the Unit Operator recoups and recovers from such Carried Well Operator's assigned interest the amounts provided for above, then, the assigned interest of such Carried Well Operator shall automatically revert back to such Carried Well Operator, and from and after such reversion, such Carried Well Operator shall be treated as if it had participated initially under Paragraph 9.1 above; and thereafter, such participating person shall be charged with and shall pay his proportionate part of all further costs of such well development.

Subject to a final legal determination of ownership, the election made under this Paragraph 9.3, when so made, shall be satisfaction in full for the right, interests, and claims of such electing person in any well development and operation

covered hereby and such electing person shall be deemed to have and hereby does assign his right, interests, and claims in and to the Gas produced from Subject Formation in the Subject Drilling Unit to the Unit Operator for the period of time during which his interest is carried as above provided prior to its reversion back to such electing person.

10. Failure to Properly Elect: In the event a person named in **Exhibit B-3** hereto does not reach a voluntary agreement with the Applicant and fails to do so within the time, in the manner, and in accordance with the terms of this Order one of the alternatives set forth in Paragraph 9 above for which his interest qualifies, then such person shall be deemed to have elected not to participate in the proposed Well Development and Operation in Subject Drilling Unit and shall be deemed, subject to any final legal determination of ownership, to have elected to accept as satisfaction in full for such person's right, interests, and claims in and to the Gas the consideration provided in Paragraph 9.2 above for which its interest qualifies and shall be deemed to have leased and/or assigned his right, interests, and claims in and to Gas in the Subject Drilling Unit to the Unit Operator. Persons who fail to properly elect shall be deemed to have accepted the compensation and terms set forth herein at Paragraph 9.2 in satisfaction in full for the right, interests, and claims of such person in and to the Gas produced from Subject Formation underlying Subject Lands.

11. Default By Participating Person: In the event a person named in **Exhibit B-3** elects to participate under Paragraph 9.1, but fails or refuses to pay, to secure the payment or to make an arrangement with the Unit Operator for the payment of such person's proportionate part of the Estimated Completed-for-Production costs as set forth herein, all within the time and in the manner as prescribed in this Order, then such person shall be deemed to have withdrawn his election to participate and shall be deemed to have elected to accept as satisfaction in full for such person's right, interests, and claims in and to the Gas the consideration provided in Paragraph 9.2 above for which his interest qualifies depending on the excess burdens attached to such interest. Whereupon, any cash bonus consideration due as a result of such deemed election shall be tendered, paid or escrowed by Unit Operator within one hundred twenty (120) days after the last day on which such defaulting person under this Order should have paid his proportionate part of such cost or should have made satisfactory arrangements for the payment thereof. When such cash bonus consideration is paid or escrowed, it shall be satisfaction in full for the right, interests, and claims of such person in and to the Gas underlying Subject Drilling Unit in the Subject Lands covered hereby, except, however, for any 1/8th royalties which would become due pursuant to Paragraph 9.2 hereof.

12. Assignment of Interest: In the event a person named in **Exhibit B-3** is unable to reach a voluntary agreement to share in the Well Development and Operation contemplated by this Order at a rate of payment agreed to mutually by said Owner or Claimant and the Applicant, and said person elects or fails to elect to do other than participate under Paragraph 9.1 above in the Well Development and Operation in Subject Drilling Unit, then such person shall be deemed to have and shall have assigned unto Applicant such person's right, interests, and claims in and to said well, in Subject Formations in Subject Drilling Unit, and other share in and to Gas production to which such person may be entitled by reason of any election or deemed election hereunder in accordance with the provisions of this Order governing said elections.

13. Unit Operator (or Operator): **EnerVest Operating, LLC** shall be and hereby is designated as Unit Operator authorized to drill and operate **Well No. V-536897** in Subject Formations in Subject Drilling Unit, all subject to the permit provisions contained in Va. Code § 45.1-361.27 *et seq.*, §§ 4 VAC 25-150 *et seq.*, Gas and Oil Regulations and §§ 4 VAC 25-160 *et seq.*, Virginia Gas and Oil Board Regulations, all as amended from time to time, and all elections required by this Order shall be communicated to Unit Operator in writing at the address shown below:

**EnerVest Operating, LLC**  
408 West Main Street  
Abingdon, VA 24212

Phone: (276) 628-9001  
 Fax: (276) 628-7246  
 Attn: Charles Akers, Land Manager

14. Commencement of Operations: Unit Operator shall commence or cause to commence operations for the drilling of the well covered hereby within seven hundred and thirty (730) days from the date of this Order and shall prosecute the same with due diligence. If Unit Operator shall not have so commenced and/or prosecuted, then this Order shall terminate, except for any cash sums becoming payable hereunder; otherwise, unless sooner terminated by Order of the Board, this Order shall expire at 12:00 P.M. on the date on which the well covered by this Order is permanently abandoned and plugged. However, in the event an appeal is taken from this Order, then the time between the filing of the Petition for Appeal and the final Order of the Circuit Court shall be excluded in calculating the two-year period referenced herein.

15. Operator's Lien: Unit Operator, in addition to the other rights afforded hereunder, shall have a lien and a right of set off on the Gas estates, rights, and interests owned by any person subject hereto who elects to participate under Paragraph 9.1 in the Subject Drilling Unit to the extent that costs incurred in the drilling or operation on the Subject Drilling Unit are a charge against such person's interest. Such liens and right of set off shall be separable as to each separate person and shall remain liens until the Unit Operator drilling or operating the well covered hereby has been paid the full amounts due under the terms of this Order.

16. Escrow Provisions: Applicant has represented to the Board that there are no Unknown and/or Unlocatable Gas Owners within the Subject Drilling Unit whose interests are subject to the escrow requirements of Paragraph 16.1 of the Subject Drilling Unit; and, the Applicant has represented to the Board that there are no conflicting claimants in the Subject Drilling Unit whose payments are subject to the provisions of Paragraph 16.2 hereof. Therefore, by this Order and unless and until otherwise ordered by the Board, the Escrow Agent named herein, or any successor named by the Board, is not required to establish an interest-bearing escrow account for the Subject Drilling Unit (herein "Escrow Account"), and to receive and account to the Board pursuant to its agreement for the escrowed funds hereafter described in Paragraphs 16.1 and 16.2:

**First Bank and Trust Company**  
**Trust Division**  
**38 East Valley Drive**  
**Bristol, Virginia 24201**  
**Tel: (276) 466-9222**  
**Attention: Jody Maney**

- 16.1 Escrow Provisions for Unknown or Unlocatable Persons: If any payment of bonus, royalty payment or other payment due and owing cannot be made because the person entitled thereto cannot be located or is unknown, then such cash bonus, royalty payment or other payment shall not be commingled with any funds of the Unit Operator and shall, pursuant to Va. Code § 45.1-361.21 D, be deposited by the Operator into the Escrow Account, commencing within one hundred twenty (120) days of recording of this Order, and continuing thereafter on a monthly basis with each deposit to be made by a date which is no later than sixty (60) days after the last day of the month being reported and/or for which funds are subject to deposit. Such funds shall be held for the exclusive use of, and sole benefit of the person entitled thereto until such funds can be paid to such person(s) or until the Escrow Agent relinquishes such funds as required by law or pursuant to order of the Board in accordance with Va. Code § 45.1-361.21 D.
- 16.2 Escrow Provisions For Conflicting Claimants: If any payment of bonus, royalty payment, proceeds in excess of ongoing operational expenses, or other payment due and owing under this Order cannot be made because the person entitled thereto cannot be made certain due to conflicting claims of ownership and/or a defect or cloud on the title, then

such cash bonus, royalty payment, proceeds in excess of ongoing operational expenses, or other payment, together with Participating Operator's Proportionate Costs paid to Unit Operator pursuant to Paragraph 9.1 hereof, if any, (1) shall not be commingled with any funds of the Unit Operator; and (2) shall, pursuant to Va. Code §§ 45.1-361.22 A 2, 45.1-361.22 A 3 and 45.1-361.22 A 4, be deposited by the Operator into the Escrow Account within one hundred twenty (120) days of recording of this Order, and continuing thereafter on a monthly basis with each deposit to be made by a date which is no later than sixty (60) days after the last day of the month being reported and/or for which funds are subject to deposit. Such funds shall be held for the exclusive use of, and sole benefit of, the person entitled thereto until such funds can be paid to such person(s) or until the Escrow Agent relinquishes such funds as required by law or pursuant to Order of the Board.

17. Special Findings: The Board specifically and specially finds:
- 17.1. Applicant is **EnerVest Operating, LLC**. Applicant is duly authorized and qualified to transact business in the Commonwealth of Virginia;
- 17.2. Applicant **EnerVest Operating, LLC**, is an operator in the Commonwealth of Virginia, and has satisfied the Board's requirements for operations in Virginia;
- 17.3. Applicant **EnerVest Operating, LLC**, claims ownership of Gas leases on **48.29%** percent of Subject Drilling Unit and the right to explore for, develop, and produce Gas from same;
- 17.4. Applicant has proposed the drilling of **Well No. V-536897** to a depth of **5,831** feet on the Subject Drilling Unit at the location depicted on **Exhibit A** to develop the pool of Gas in Subject Formations, and to complete and operate **Well No. V-536897** for the purpose of producing Conventional Gas.
- 17.5. The estimated production of the life of the proposed **Well No. V-536897** is **950 mmcf**.
- 17.6. With this Application, notice was provided to everyone claiming an ownership interest relative to the production of conventional gas in the Subject Drilling Unit. Set forth in **Exhibit B-3**, is the name and last known address of each Owner or Claimant identified by the Applicant as Gas owners in Subject Drilling Unit who has not, in writing, leased to the Applicant or the Unit Operator or agreed to voluntarily pool his interests in Subject Drilling Unit for its development. Gas interests unleased to the Operator and listed in **Exhibit B-3** represent **51.71%** percent of Subject Drilling Unit;
- 17.7. Applicant's evidence established that the fair, reasonable and equitable compensation to be paid to any person in lieu of the right to participate in the Wells are those options provided in Paragraph 9 above;
- 17.8. The Subject Drilling Unit does not constitute an unreasonable or arbitrary exercise of Applicant's right to explore for or produce Gas;
- 17.9. The relief requested and granted is just and reasonable, is supported by substantial evidence and will afford each person listed and named in **Exhibit B-3** hereto the opportunity to recover or receive, without unnecessary expense, such person's just and fair share of the production from Subject Drilling Unit. The granting of the Application and relief requested therein will ensure to the extent possible the greatest ultimate recovery of Conventional Gas, prevent or assist in preventing the various types of waste prohibited by statute and protect or assist in protecting the correlative rights of all persons in the subject common sources of supply in the Subject Lands. Therefore, the Board is entering an Order granting the relief herein set forth.

18. Mailing Of Order And Filing Of Affidavit: Applicant or its Attorney shall file an affidavit with the Secretary of the Board within sixty (60) days after the date of recording of this Order stating that a true and correct copy of said Order was mailed within seven (7) days from the date of its receipt by the Unit Operator to each Respondent named in **Exhibit B-3** pooled by this Order and whose address is known.

19. Availability of Unit Records: The Director shall provide all persons not subject to a lease with reasonable access to all records for Subject Drilling Unit which are submitted by the Unit Operator to said Director and/or his inspector(s).

20. Conclusion: Therefore, the requested relief and all terms and provisions set forth above be and hereby are granted and **IT IS SO ORDERED**.

21. Appeals: Appeals of this Order are governed by the provisions of Va. Code Ann. § 45.1-361.9 which provides that any order or decision of the Board may be appealed to the appropriate circuit court.

22. Effective Date: This Order shall be effective as of the date of the Board's approval of this Application, which is set forth at Paragraph 1 above.

DONE AND EXECUTED this 27 day of November, 2019 by a majority of the Virginia Gas and Oil Board.



Chairman, Bradley C. Lambert


DONE AND PERFORMED this 27 day of November, 2019 by Order of the Virginia Gas and Oil Board.



Rick Cooper  
Principal Executive to the  
staff, Virginia Gas and Oil Board

COMMONWEALTH OF VIRGINIA  
COUNTY OF RUSSELL

Acknowledged on this 27<sup>th</sup> day of November, 2019, personally before me a notary public in and for the Commonwealth of Virginia, appeared Bradley C. Lambert, being duly sworn did depose and say that he is the Chairman of the Virginia Gas and Oil Board and appeared Rick Cooper, being duly sworn did depose and say that he is Principal Executive to the staff of the Virginia Gas and Oil Board, that they executed the same and was authorized to do so.



Sarah Jessee Gilmer, Notary Public  
262946

My Commission expires: July 31, 2021



Exhibit A  
2400-R-558  
V-536897  
VGOB-19-0917-4222

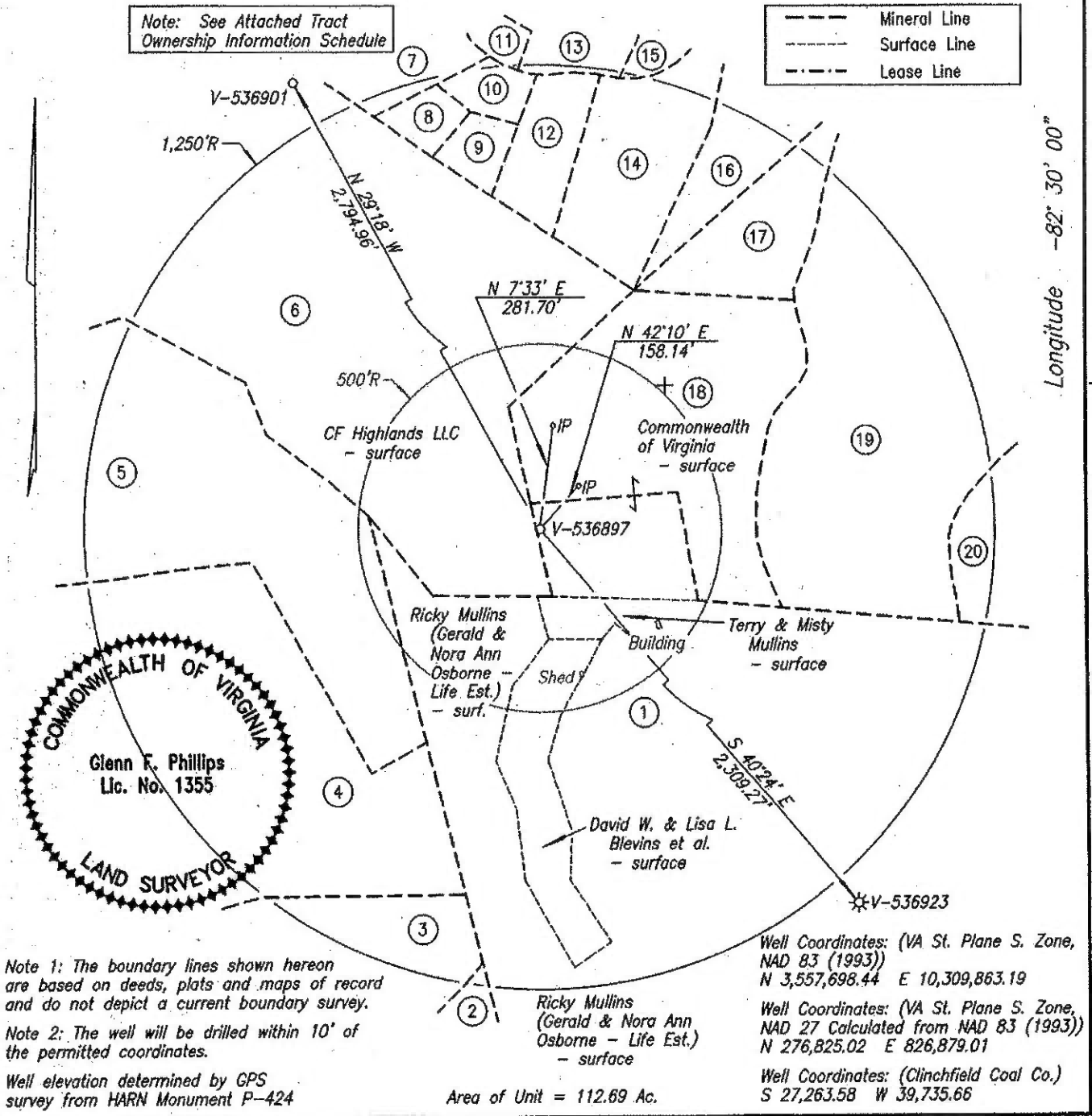
5,745'

Well Coordinates: (Geographic N83) 37.025170° -82.519551°  
Well Coordinates: (UTM N27, Zone 17) N 13,446,592.19 E 1,196,920.13

Latitude 37° 02' 30"

Note: See Attached Tract  
Ownership Information Schedule

--- Mineral Line  
- - - Surface Line  
- · - Lease Line



Note 1: The boundary lines shown hereon are based on deeds, plats and maps of record and do not depict a current boundary survey.

Note 2: The well will be drilled within 10' of the permitted coordinates.

Well elevation determined by GPS survey from HARN Monument P-424

Area of Unit = 112.69 Ac.

Well Coordinates: (VA St. Plane S. Zone, NAD 83 (1993)) N 3,557,698.44 E 10,309,863.19

Well Coordinates: (VA St. Plane S. Zone, NAD 27 Calculated from NAD 83 (1993)) N 276,825.02 E 826,879.01

Well Coordinates: (Clinchfield Coal Co.) S 27,263.58 W 39,735.66

WELL LOCATION PLAT NORA GRID BR-12

COMPANY EnerVest Operating, LLC WELL NAME AND NUMBER V-536897  
TRACT NO. T-887 ELEVATION 2,248.01' QUADRANGLE Pound  
COUNTY Wise DISTRICT Gladeville SCALE 1" = 400' DATE 8-6-2019

This Plat is a new plat x; an updated plat    ; or a final location plat      
+ Denotes the location of a well on United States topographic Maps, scale 1 to 24,000, latitude and longitude lines being represented by border lines as shown.

Licensed Professional Engineer or Licensed Land Surveyor

Glenn F Phillips  
Digitally signed by Glenn F Phillips  
DN: c=US, o=GLENN F. PHILLIPS COMPANY P.C.,  
ou=AO1427D00000165C50032820  
0005EAB, cn=Glenn F Phillips  
Date: 2019.08.07 13:04:15 -0400'

Exhibit A  
2400-R-558  
V-536897  
VGOB-19-0917-4222

V-536897 PLAT  
TRACT OWNERSHIP INFORMATION SCHEDULE  
8/6/2019

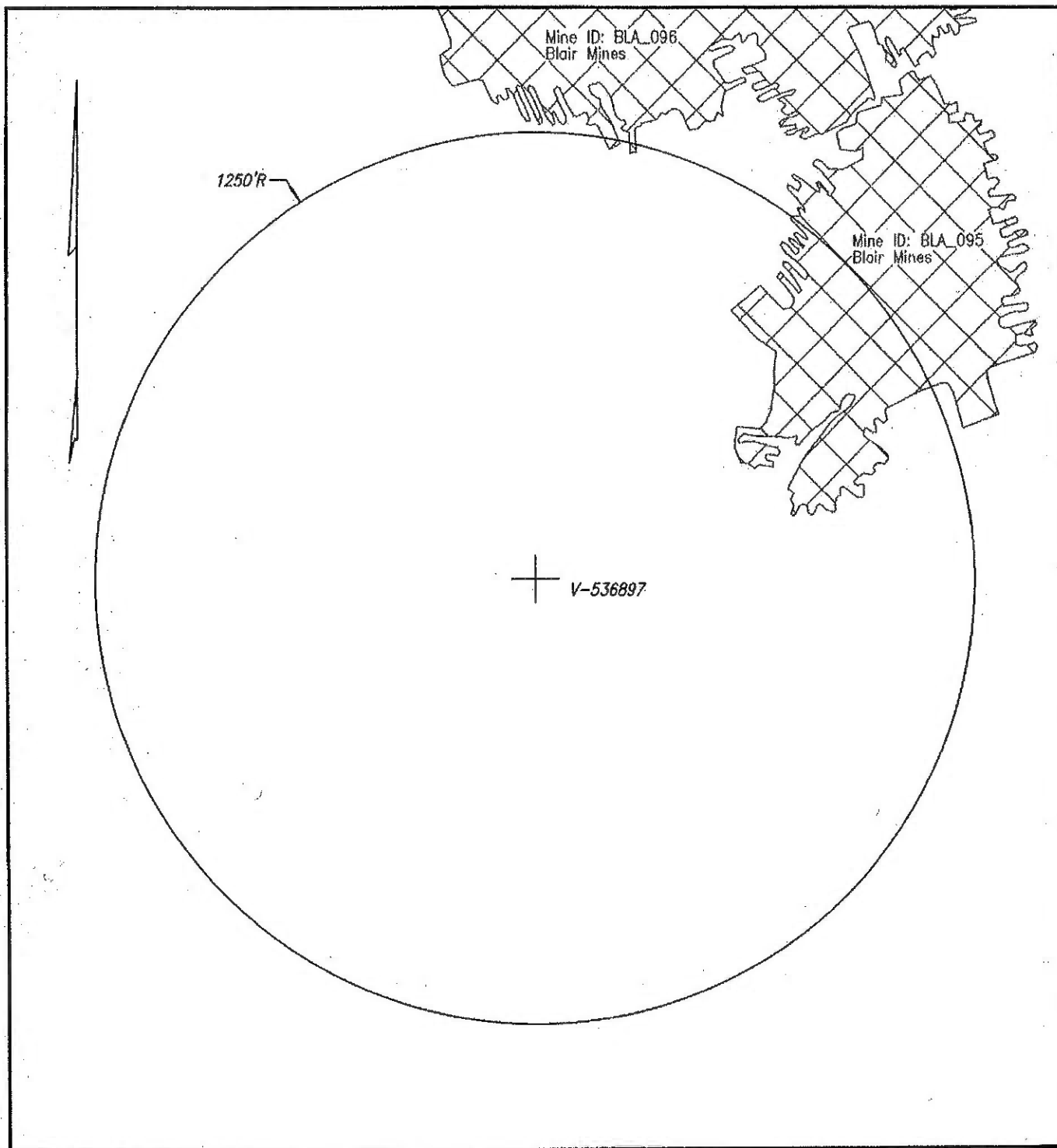
1. T-887  
W. A. Powers  
185.04 Acres  
ACIN LLC - coal  
Paramont Contura, LLC - coal lessee  
WBRD LLC - coal  
Dickenson-Russell Contura, LLC - coal lessee  
EnerVest Energy Institutional Fund XIV-A, L.P., EnerVest Energy Institutional Fund XIV-A1, L.P., &  
EnerVest Energy Institutional Fund XIV-WIC, L.P. - oil & gas  
Gas 31.74 Ac. 28.17%
2. WI-75  
Mary L. Powers  
112.808 Acres  
Unleased  
Daniel Kevin Riner and Kerry Tyler Riner - oil & gas  
3.50 Acres  
Gas 0.05 Ac. 0.04%
3. WI-75  
Mary L. Powers  
112.808 Acres  
Unleased  
Joe E. & Mary Collins - oil & gas  
11.06 Acres  
Gas 1.98 Ac. 1.76%
4. WI-75  
Mary L. Powers  
112.808 Acres  
Unleased  
Joe E. & Mary Collins - oil & gas  
16.5 Acres  
Gas 12.25 Ac. 10.87%
5. WI-75  
Mary L. Powers  
112.808 Acres  
ACIN LLC - coal  
Paramont Contura, LLC - coal lessee  
WBRD LLC - coal  
Dickenson-Russell Contura, LLC - coal lessee  
Unleased  
Jimmy & Rosie Vanover - oil & gas  
9.0 Acres  
Gas 11.15 Ac. 9.89%
6. T-883  
D. A. Stallard, Sr.  
106 Acres  
ACIN LLC - coal  
Paramont Contura, LLC - coal lessee  
WBRD LLC - coal  
Dickenson-Russell Contura, LLC - coal lessee  
EnerVest Energy Institutional Fund XIV-A, L.P., EnerVest Energy Institutional Fund XIV-A1, L.P., &  
EnerVest Energy Institutional Fund XIV-WIC, L.P. - oil & gas  
Gas 21.79 Ac. 19.34%

7. D. A. Stallard  
73 Acres  
Unleased  
Robert J. & Donna Osborne Peters - oil & gas  
8.686 Acres  
Gas 0.21 Ac. 0.19%
8. D. A. Stallard  
73 Acres  
Unleased  
Aaron Gentry - oil & gas  
0.9 Acres  
Gas 0.60 Ac. 0.53%
9. D. A. Stallard  
73 Acres  
Unleased  
Jamie Gentry - oil & gas  
0.62 Acres  
Gas 0.67 Ac. 0.59%
10. D. A. Stallard  
73 Acres  
Unleased  
Eugene Bevins - oil & gas  
0.65 Acres  
Gas 0.62 Ac. 0.55%
11. D. A. Stallard  
73 Acres  
Unleased  
Eugene Bevins - oil & gas  
1.4 Acres  
Gas 0.01 Ac. 0.01%
12. D. A. Stallard  
73 Acres  
Unleased  
Dinah Stallard - oil & gas  
1.67 Acres  
Gas 1.67 Ac. 1.48%
13. D. A. Stallard  
73 Acres  
Unleased  
Jeff Bevins - oil & gas  
4.69 Acres  
Gas 0.13 Ac. 0.11%
14. D. A. Stallard  
73 Acres  
Unleased  
Palema Porter - oil & gas  
3.6 Acres  
Gas 3.56 Ac. 3.16%

Exhibit A  
 2400-R-558  
 V-536897  
 VGOB-19-0917-4222

- 15 . D. A. Stallard  
 73 Acres  
 Unleased  
 Matthew & Vickie Stapleton - oil & gas  
 14.12 Acres  
 Gas 0.01 Ac. 0.01%
- 16 . D. A. Stallard  
 73 Acres  
 Unleased  
 Thomas Dotson (Leona Forrest tr.) - oil & gas  
 11 Acres  
 Gas 1.50 Ac. 1.33%
- 17 . WI-40  
 John W. Bise  
 105.792 Acres  
 Unleased  
 Thomas Dotson (Leona Forrest tr.) - oil & gas  
 2 Acres  
 Gas 2.52 Ac. 2.24%
- 18 . WI-40  
 John W. Bise  
 105.792 Acres  
 ACIN LLC - coal  
 Paramont Contura, LLC - coal lessee  
 WBRD LLC - coal  
 Dickenson-Russell Contura, LLC - coal lessee  
 Unleased  
 Commonwealth of Virginia - oil & gas  
 15 Acres  
 Gas 9.50 Ac. 8.43%
- 19 . WI-40  
 John W. Bise  
 105.792 Acres  
 Unleased  
 Jerry C. Miniard et al. - oil & gas  
 20 Acres  
 Gas 11.82 Ac. 10.49%
- 20 . WI-40  
 John W. Bise  
 105.792 Acres  
 Unleased  
 Daniel Kevin Riner and Kerry Tyler Riner - oil & gas  
 63.24 Acres  
 Gas 0.91 Ac. 0.81%

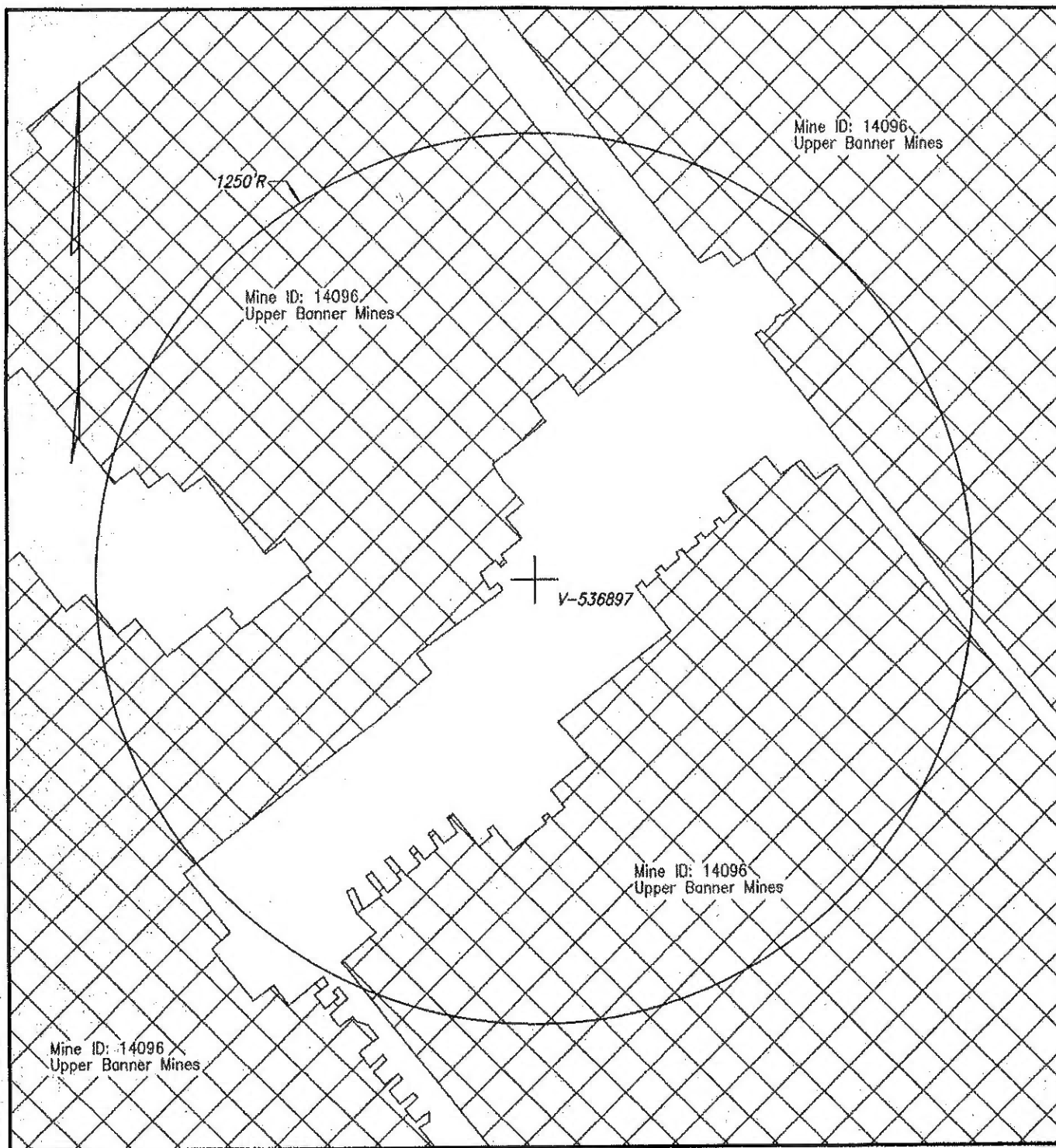
Exhibit L  
2400-R-558  
V-536897  
VGOB-19-0917-4222



WELL & MINE LOCATION MAP NORA GRID BR-12

COMPANY EnerVest Operating, LLC WELL NAME AND NUMBER V-536897  
 QUADRANGLE Pound PERMIT NO. \_\_\_\_\_ SCALE 1" = 400' DATE 7-30-2019

NOTE: The mine locations are approximate locations taken from downloaded DMME data.  
The maps are to be used for anticipated drilling hazards only.



WELL & MINE LOCATION MAP NORA GRID BR-12

COMPANY EnerVest Operating, LLC WELL NAME AND NUMBER V-536897  
 QUADRANGLE Pound PERMIT NO. \_\_\_\_\_ SCALE 1" = 400' DATE 7-30-2019

NOTE: The mine locations are approximate locations taken from downloaded DMME data.  
 The maps are to be used for anticipated drilling hazards only.

**Exhibit "B"**  
**V-536897**  
**Docket Number: 19-0917-4222**  
**Revised 9/11/2019**

Tract	Lessor	Lease Status	Interest Within Unit	Gross Acreage In Unit
<b>Gas Estate Only</b>				
1	EnerVest Energy Institutional Fund XIV-A, L.P. & EnerVest Energy Institutional Fund XIV-WIC, L.P. Attn: Kevin Miller 408 West Main Street Abingdon, VA 24210 Tax # Minerals Only	Owner	28.17000000	31.74000000
2	Daniel Kevin & Kerry Tyler Riner 309 Oakwood Ave SE Wise, VA 24293 Tax # R011376	Unleased	0.04000000	0.05000000
	<b>OR</b>			
	KRP Marcellus I, LLC 777 Taylor Street, Suite 810 Fort Worth, TX 76102	Unleased	0.01526160	0.01907700
	Rivercrest Royalties II, LLC 777 Taylor Street, Suite 810 Fort Worth, TX 76102	Unleased	0.01059840	0.01324800
	Diversified Rox Minerals, LLC C/O MSW Royalties, LLC 306 West 7th Street, Suite 901 Fort Worth, TX 76102	Unleased	0.01040680	0.01300850
	BRD Royalty Holdings, LLC 2777 Stemmons Freeway, Suite 1133 Dallas, TX 75207	Unleased	0.00128000	0.00160000
	Amon G Carter Foundation PO Box 1036 Fort Worth, TX 76101	Unleased	0.00245320	0.00306650
	<b>Tract 2 KRP Marcellus et al Totals</b>		<b>0.04000000</b>	<b>0.05000000</b>
3	Joe E. & Mary Collins 2416 Darts Cove Way Mount Pleasant, SC 29466 Tax # Minerals Only	Unleased	1.76000000	1.98000000
4	Joe E. & Mary Collins 2416 Darts Cove Way Mount Pleasant, SC 29466 Tax # R009882	Unleased	10.87000000	12.25000000

Exhibit "B"  
 Well No. V-536897  
 VGOB-19-0917-4222  
 2400-R-558

5	Jimmy & Rosie Vanover 8262 Boggs Hill Rd Wise, VA 24293 Tax # R009230	Unleased	9.89000000	11.15000000
	OR			
	KRP Marcellus I, LLC 777 Taylor Street, Suite 810 Fort Worth, TX 76102	Unleased	3.77343060	4.25417100
	Rivercrest Royalties II, LLC 777 Taylor Street, Suite 810 Fort Worth, TX 76102	Unleased	2.62045440	2.95430400
	Diversified Rox Minerals, LLC C/O MSW Royalties, LLC 306 West 7th Street, Suite 901 Fort Worth, TX 76102	Unleased	2.57308130	2.90089550
	BRD Royalty Holdings, LLC 2777 Stemmons Freeway, Suite 1133 Dallas, TX 75207	Unleased	0.31648000	0.35680000
	Amon G Carter Foundation PO Box 1036 Fort Worth, TX 76101	Unleased	0.60655370	0.68382950
	<b>Tract 5 KRP Marcellus et al Totals</b>		<b>9.89000000</b>	<b>11.15000000</b>
6	EnerVest Energy Institutional Fund XIV-A, L.P. & EnerVest Energy Institutional Fund XIV-WIC, L.P. Attn: Kevin Miller 408 West Main Street Abingdon, VA 24210 Tax # Minerals Only	Owner	19.34000000	21.79000000
7	Donna O. Whitaker	Leased	0.19000000	0.21000000

Exhibit "B"  
 Well No. V-536897  
 VGOB-19-0917-4222  
 2400-R-558

10540 Camby Rd  
 Wise, VA 24293  
 Tax # R037858

8	Aaron Gentry 10714 Richey Rd Wise, VA 24293 Tax # R041916	Unleased	0.53000000	0.60000000
9	Jamie Gentry 8299 Duncan Gap Rd Wise, VA 24293 Tax # R040899	Leased	0.59000000	0.67000000
10	Eugene Bevins 7940 Round Top Rd Wise, VA 24293 Tax # R009217	Unleased	0.55000000	0.62000000
11	Eugene Bevins 7940 Round Top Rd Wise, VA 24293 Tax # R043157	Unleased	0.01000000	0.01000000
12	Dinah Stallard 10712 Richey Rd Wise, VA 24293 Tax # R040768	Unleased	1.48000000	1.67000000
13	Jeff Bevins 10637 Richey Rd Wise, VA 24293 Tax # R009228	Unleased	0.11000000	0.13000000
14	Palema Porter 704 Hurricane Rd Wise, VA 24293 Tax # R040852	Unleased	3.16000000	3.56000000
15	Vickie Robinson 7805 Thrasher Rd Wise, VA 24293 Tax # Minerals Only	Unleased	0.01000000	0.01000000
16	Thomas Dotson Living Trust 305 Hill Rd Southern Pines, NC 28387 Tax # Minerals Only	Unleased	1.33000000	1.50000000
17	Thomas Dotson Living Trust 305 Hill Rd Southern Pines, NC 28387 Tax # Minerals Only	Unleased	2.24000000	2.52000000
18	Commonwealth of VA, Div of General Services	Unleased	8.43000000	9.50000000

**Exhibit "B"**  
**Well No. V-536897**  
**VGOB-19-0917-4222**  
**2400-R-558**

Real Estate Division  
 1100 Bank St, Suite 420  
 Richmond, VA 23219  
 Tax # R012602

19	Jerry C. Miniard P.O. Box 3804 Wise, VA 24293 Tax # R011529	Unleased	10.49000000	11.82000000
20	Daniel Kevin & Kerry Tyler Riner 309 Oakwood Ave SE Wise, VA 24293 Tax # R011369	Unleased	0.81000000	0.91000000
	OR			
	KRP Marcellus I, LLC 777 Taylor Street, Suite 810 Fort Worth, TX 76102	Unleased	0.30904740	0.34720140
	Rivercrest Royalties II, LLC 777 Taylor Street, Suite 810 Fort Worth, TX 76102	Unleased	0.21461760	0.24111360
	Diversified Rox Minerals, LLC C/O MSW Royalties, LLC 306 West 7th Street, Suite 901 Fort Worth, TX 76102	Unleased	0.21073770	0.23675470
	BRD Royalty Holdings, LLC 2777 Stemmons Freeway, Suite 1133 Dallas, TX 75207	Unleased	0.02592000	0.02912000
	Amon G Carter Foundation PO Box 1036 Fort Worth, TX 76101	Unleased	0.04967730	0.05581030
	<b>Tract 20 KRP Marcellus et al Totals</b>		<b>0.81000000</b>	<b>0.91000000</b>
	<b>TOTAL GAS ESTATE</b>		<b>100.00000000</b>	<b>112.69000000</b>
	Percentage of Unit Leased		48.29000000	
	Percentage of Unit Unleased		51.71000000	
	Acreage in Unit Leased			54.41000000
	Acreage in Unit Unleased			58.28000000

**Exhibit "B-3" - Unleased Owners****V-536897****Docket Number: 19-0917-4222****Revised 9/11/2019**

<b>Tract</b>	<b>Lessor</b>	<b>Lease Status</b>	<b>Interest Within Unit</b>	<b>Gross Acreage in Unit</b>
<b>Gas Estate Only</b>				
2	Daniel Kevin & Kerry Tyler Riner 309 Oakwood Ave SE Wise, VA 24293 Tax # R011376	Unleased	0.04000000	0.05000000
	<b>OR</b>			
	KRP Marcellus I, LLC 777 Taylor Street, Suite 810 Fort Worth, TX 76102	Unleased	0.01526160	0.01907700
	Rivercrest Royalties II, LLC 777 Taylor Street, Suite 810 Fort Worth, TX 76102	Unleased	0.01059840	0.01324800
	Diversified Rox Minerals, LLC C/O MSW Royalties, LLC 306 West 7th Street, Suite 901 Fort Worth, TX 76102	Unleased	0.01040680	0.01300850
	BRD Royalty Holdings, LLC 2777 Stemmons Freeway, Suite 1133 Dallas, TX 75207	Unleased	0.00128000	0.00160000
	Amon G Carter Foundation PO Box 1036 Fort Worth, TX 76101	Unleased	0.00245320	0.00306650
	<b>Tract 2 KRP Marcellus et al Totals</b>		<b>0.04000000</b>	<b>0.05000000</b>
3	Joe E. & Mary Collins 2416 Darts Cove Way Mount Pleasant, SC 29466 Tax # Minerals Only	Unleased	1.76000000	1.98000000
4	Joe E. & Mary Collins 2416 Darts Cove Way Mount Pleasant, SC 29466 Tax # R009882	Unleased	10.87000000	12.25000000
5	Jimmy & Rosie Vanover 8262 Boggs Hill Rd	Unleased	9.89000000	11.15000000

Exhibit "B-3" Unleased Owners Well No. V-536897 VGOB-19-0917-4222 2400-R-558
---

Wise, VA 24293  
 Tax # R009230

OR

KRP Marcellus I, LLC 777 Taylor Street, Suite 810 Fort Worth, TX 76102	Unleased	3.77343060	4.25417100
Rivercrest Royalties II, LLC 777 Taylor Street, Suite 810 Fort Worth, TX 76102	Unleased	2.62045440	2.95430400
Diversified Rox Minerals, LLC C/O MSW Royalties, LLC 306 West 7th Street, Suite 901 Fort Worth, TX 76102	Unleased	2.57308130	2.90089550
BRD Royalty Holdings, LLC 2777 Stemmons Freeway, Suite 1133 Dallas, TX 75207	Unleased	0.31648000	0.35680000
Amon G Carter Foundation PO Box 1036 Fort Worth, TX 76101	Unleased	0.60655370	0.68382950
<b>Tract 5 KRP Marcellus et al Totals</b>		<b>9.89000000</b>	<b>11.15000000</b>
8 Aaron Gentry 10714 Richey Rd Wise, VA 24293 Tax # R041916	Unleased	0.53000000	0.60000000
10 Eugene Bevins 7940 Round Top Rd Wise, VA 24293 Tax # R009217	Unleased	0.55000000	0.62000000
11 Eugene Bevins 7940 Round Top Rd Wise, VA 24293 Tax # R043157	Unleased	0.01000000	0.01000000
12 Dinah Stallard 10712 Richey Rd Wise, VA 24293 Tax # R040768	Unleased	1.48000000	1.67000000
13 Jeff Bevins 10637 Richey Rd Wise, VA 24293 Tax # R009228	Unleased	0.11000000	0.13000000

<p align="center">Exhibit "B-3" Unleased Owners Well No. V-536897 VGOB-19-0917-4222 2400-R-558</p>
--

14	<p>Paleta Porter 704 Hurricane Rd Wise, VA 24293 Tax # R040852</p>	Unleased	3.16000000	3.56000000
15	<p>Vickie Robinson 7805 Thrasher Rd Wise, VA 24293 Tax # Minerals Only</p>	Unleased	0.01000000	0.01000000
16	<p>Thomas Dotson Living Trust 305 Hill Rd Southern Pines, NC 28387 Tax # Minerals Only</p>	Unleased	1.33000000	1.50000000
17	<p>Thomas Dotson Living Trust 305 Hill Rd Southern Pines, NC 28387 Tax # Minerals Only</p>	Unleased	2.24000000	2.52000000
18	<p>Commonwealth of VA, Div of General Se Real Estate Division 1100 Bank St, Suite 420 Richmond, VA 23219 Tax # R012602</p>	Unleased	8.43000000	9.50000000
19	<p>Jerry C. Miniard P.O. Box 3804 Wise, VA 24293 Tax # R011529</p>	Unleased	10.49000000	11.82000000
20	<p>Daniel Kevin &amp; Kerry Tyler Riner 309 Oakwood Ave SE Wise, VA 24293 Tax # R011369</p>	Unleased	0.81000000	0.91000000
	<b>OR</b>			
	<p>KRP Marcellus I, LLC 777 Taylor Street, Suite 810 Fort Worth, TX 76102</p>	Unleased	0.30904740	0.34720140
	<p>Rivercrest Royalties II, LLC 777 Taylor Street, Suite 810 Fort Worth, TX 76102</p>	Unleased	0.21461760	0.24111360
	<p>Diversified Rox Minerals, LLC C/O MSW Royalties, LLC 306 West 7th Street, Suite 901 Fort Worth, TX 76102</p>	Unleased	0.21073770	0.23675470
	<p>BRD Royalty Holdings, LLC 2777 Stemmons Freeway, Suite 1133 Dallas, TX 75207</p>	Unleased	0.02592000	0.02912000

Exhibit "B-3" Unleased Owners  
Well No. V-536897  
VGOB-19-0917-4222  
2400-R-558

Amon G Carter Foundation PO Box 1036 Fort Worth, TX 76101	Unleased	0.04967730	0.05581030
<b>Tract 20 KRP Marcellus et al Totals</b>		<b>0.81000000</b>	<b>0.91000000</b>
<b>TOTAL GAS ESTATE</b>		<b>51.71000000</b>	<b>58.28000000</b>

Instrument 201905464  
Recorded in the Clerk s Office of  
Wise County and the City of Norton  
On Dec 03, 2019 at 11:55 AM.  
J. Jack Kennedy, Jr., Clerk  
Recorded by: mary hagy