

VIRGINIA:

BEFORE THE VIRGINIA GAS AND OIL BOARD

IN RE:

SUPPLEMENTAL ORDER REGARDING DOCKET NUMBER  
 VGOB 13-1217-4027 & 13-1217-4027-01

ELECTIONS: **UNIT AW-146** (*Wells AW146 & AW146A*)  
 (herein Subject Drilling Unit)

REPORT OF BOARD

FINDINGS AND ORDER

This Supplemental Order is entered by the Board *sua sponte* in the form authorized by the Board at hearings held on February 15, 1994 and June 16, 1992; and this Supplemental Order is being recorded for the purpose of supplementing the Order previously in the captioned matter on **June 20, 2015**, which was recorded at **Deed Book 2015, Page 9630** in the Office of the Clerk of the Circuit Court of **Tazewell County, Virginia, on July 6, 2015**, (herein "Board Order") and completing the record regarding elections.

Findings: The Board finds that:

The Board Order directed CNX GAS COMPANY LLC (herein "Designated Operator") to mail copies of the Board Order to all Respondents whose interests, if any, were pooled by the said Board Order;

The Designated Operator filed its affidavit of elections disclosing that it had mailed a true and correct copy of the Board's Order to all Respondents whose interests, if any, were pooled by said Board Order;

The Board Order required each Respondent whose interests, if any, were pooled by the terms of said Board Order to make an election within thirty (30) days after the date of mailing or recording, as applicable, of said Order; the affidavit of elections filed herein and annexed hereto as Exhibit A states: (i) whether each Respondent has made or failed to make a timely election; (ii) the nature of any election(s) made; and (iii) whether, by reason of a failure to elect or to timely elect one or more Respondents are deemed, under the terms of the Board's Order, to have leased all their rights, title, interests, estates and claims in Subject Drilling Unit to the Applicant;

That the affidavit of elections annexed hereto with the Exhibits submitted therewith identifies the Respondent(s) making a timely election, if any; identifies the Respondent(s), if any, who are deemed to have leased; identifies the conflicting interests and claims which require escrow; identifies the interests and claims, if any, requiring escrow under Virginia Code section 45.1-361.21.D.; and identifies the Respondents, if any, who may be dismissed by reason of having leased or entered into a voluntary agreement with the Applicant.

The affidavit of elections indicates whether or not the escrow of funds is required with regard to **Unit AW-146**;

Order: By this Order, the Board orders the Designated Operator to tender, consistent with and in accordance with the findings set forth at paragraph 2. above and the annexed affidavit of elections with Exhibits thereto, any funds subject to escrow and instructs the Escrow Agent, **First Bank & Trust Company 38 E. Valley Drive, Bristol, VA 24201, Attn: Escrow Agent** or any successor named by the Board to establish interest bearing escrow account(s), IRS Tax Identification Number 54-1629506, in accordance with the information set forth in the affidavit of elections with Exhibits thereto, to receive funds and account to the Board therefore.

EX 2015 16127

Mailing of Order and Filing of Affidavit: The Designated Operator under the captioned Order or shall file an affidavit with the Secretary of the Board within ten (10) days after the date of receipt of this Order stating that a true and correct copy of this Order was mailed to each Respondent whose interests or claims are subject to escrow and whose address is known within seven (7) days from the date of receipt of this Order.

Conclusion: Therefore, the findings and all terms and provisions set forth above be and hereby are granted and IT IS SO ORDERED.

Effective Date: This Order shall be effective on the date of its execution.

PK 2015 PG 16123

DONE AND EXECUTED this 23 day of September, 2015 by a majority of the Virginia Gas and Oil Board.



Chairman, Bradley C. Lambert


DONE AND PERFORMED this 23 day of September, 2015 by Order of the Virginia Gas and Oil Board.



Rick Cooper  
Principal Executive to the  
staff, Virginia Gas and Oil Board

COMMONWEALTH OF VIRGINIA  
COUNTY OF RUSSELL

Acknowledged on this 23 day of September, 2015, personally before me a notary public in and for the Commonwealth of Virginia, appeared Bradley C. Lambert, being duly sworn did depose and say that he is the Chairman of the Virginia Gas and Oil Board and Rick Cooper, being duly sworn did depose and say that he is Principal Executive to the staff of the Virginia Gas and Oil Board, that they executed the same and was authorized to do so.



Sally Settle Ketron, Notary Public  
7623162

My Commission expires: January 31, 2019



VIRGINIA:

Exhibit A

BEFORE THE VIRGINIA GAS AND OIL BOARD

IN RE:

Application of CNX Gas Company LLC for Forced Pooling of Interests in CBM Unit AW-146  
VGOB 13-1217-4027 & 13-1217-4027-01 in the Maiden Springs District of Tazewell County, Virginia

AFFIDAVIT OF CNX GAS COMPANY LLC (herein "Designated Operator") REGARDING  
ELECTIONS, ESCROW AND SUPPLEMENTAL ORDER

Anita D. Duty, being first duly sworn on oath, deposes and says:

That your affiant is employed by CNX Land LLC, as a Pooling Supervisor and is duly authorized to make this affidavit on behalf of CNX GAS COMPANY LLC, the designated operator,

That the Order entered on June 20, 2015, by the Virginia Gas and Oil Board (hereinafter "Board") regarding the captioned CBM Unit required the Applicant to mail a true and correct copy of said Order to each person pooled by the Order;

That within seven (7) days of receipt of an executed copy of the Order referred to at paragraph 2. above, your affiant caused a true and correct copy of said Order to be mailed via the United States Postal Service to each Respondent named in the captioned Application, whose address was known, and to all persons, if any, who were added as Respondents at the hearing held in the captioned matter; that proof of such mailing has previously been tendered to the Division of Gas and Oil, the Office of the Gas and Oil Inspector, at Abingdon, Virginia;

That the Order of the Board in the captioned matter required all persons pooled thereby to tender their written elections to the Unit Operator within thirty (30) days of the date the Order was recorded in the counties identified above; that said Order was recorded on July 6, 2015;

That the designated operator CNX GAS COMPANY LLC has established procedures to review all mail received and all written documents received other than by mail to ascertain whether parties whose interests have been pooled have made a written election, in a timely fashion, as required by the captioned Order; that said procedures were followed to identify the elections, if any, made with regard to the Subject Unit; that the following persons delivered, by mail or otherwise, written elections the Unit Operator, within the thirty day elections period:

None

That Respondents identified in Exhibit B-3 hereto are, having failed to make any election, deemed to have leased their coalbed methane rights, interests and claims to Applicant, all as provided in the Board's Order of June 20, 2015;

See attached Exhibit B-3

That the rights, interests and claims of the following persons are subject to escrow under the Board's Order pooling the captioned Unit, Board Regulations and the Code of Virginia:

See attached Exhibit E

That after the pooling hearing held in the captioned matter, the following persons have leased or entered into a voluntary agreement with the Designated Operator:

None

That to the extent any of said persons listed in Exhibit B-2 have rights, interests and claims which are subject to escrow, they should be added and/or dismissed as respondents; the Operator requests that the following persons be added and/or dismissed as Respondents:

None

That the persons identified in Exhibit EE attached hereto have entered into royalty split agreements that allow the Applicant/Designated Operator to pay them directly without the need to escrow funds which would otherwise be in conflict.

None

That pursuant to the provisions of VAC 25-160-70.A.10. and C. and VAC 25-160-80 the annexed supplemental order sets forth the interests and claims that require escrow of funds pursuant to Virginia Code sections 45.1-361.21.D. and 45.1-361.22.A.3. and 4.

Dated at Bluefield, West Virginia, this 2nd day of September, 2015.

*Anita D. Duty*  
Anita D. Duty

STATE OF WEST VIRGINIA  
COUNTY OF MERCER

Taken, subscribed and sworn to before me by Anita D. Duty as a Pooling Supervisor for CNX Land LLC on behalf of the corporate Designated Operator, this 2nd day of September, 2015.

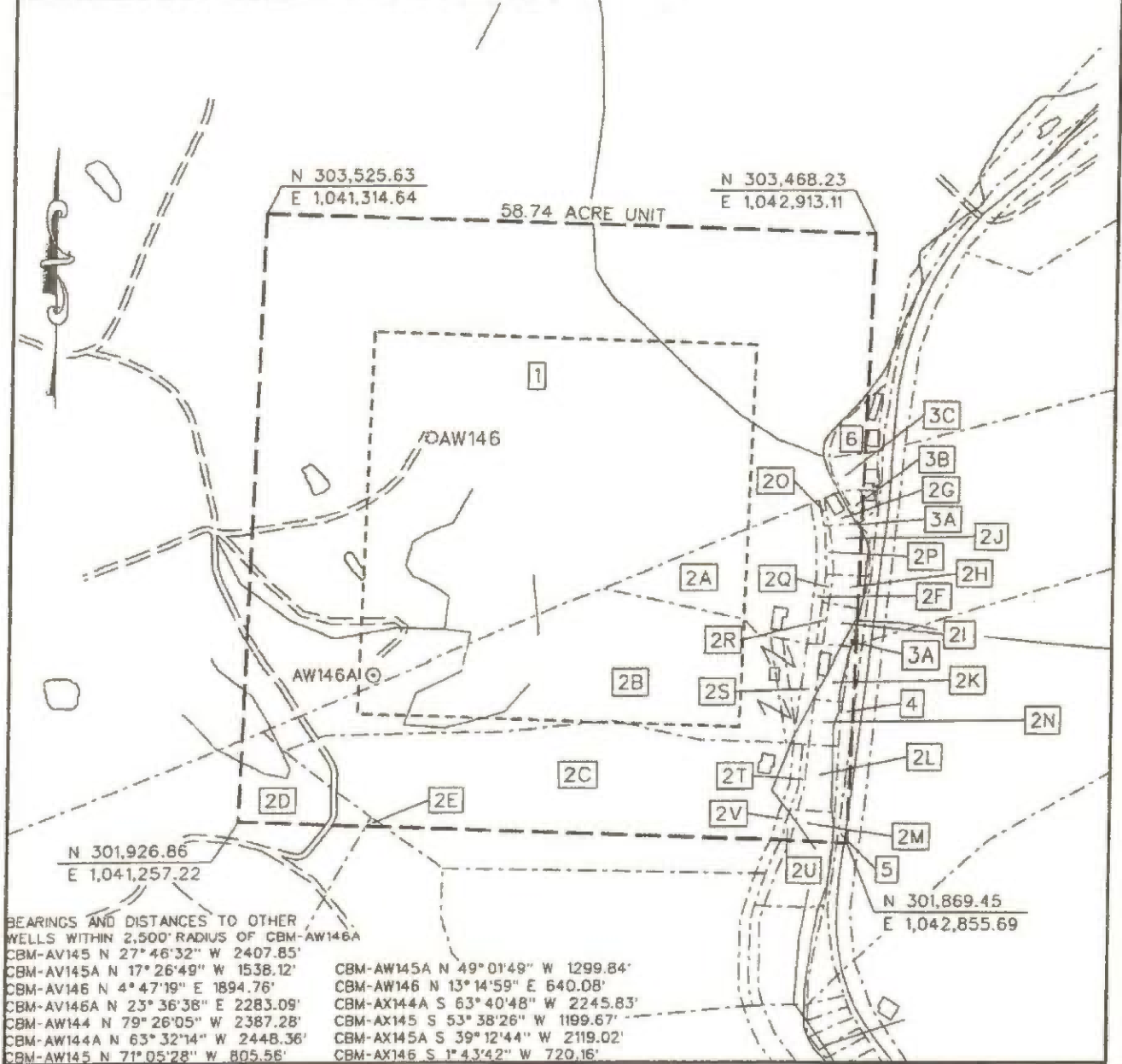
*Melissa Cumbow*  
Notary

My commission expires: April 9, 2023.



2015 016131

Property lines shown on this plat were provided by CNX Gas Company LLC and were taken from deed descriptions and chains of title of record. This does not represent a current boundary survey. This certification is as to the size, shape and location of the proposed unit.



BEARINGS AND DISTANCES TO OTHER WELLS WITHIN 2,500' RADIUS OF CBM-AW146A  
CBM-AV145 N 27° 46' 32" W 2407.85'  
CBM-AV145A N 17° 26' 49" W 1538.12'  
CBM-AV146 N 4° 47' 19" E 1894.76'  
CBM-AV146A N 23° 36' 38" E 2283.09'  
CBM-AW144 N 79° 26' 05" W 2387.28'  
CBM-AW144A N 63° 32' 14" W 2448.36'  
CBM-AW145 N 71° 05' 28" W 805.56'  
CBM-AW145A N 49° 01' 49" W 1299.84'  
CBM-AW146 N 13° 14' 59" E 640.08'  
CBM-AX144A S 63° 40' 48" W 2245.83'  
CBM-AX145 S 53° 38' 26" W 1199.67'  
CBM-AX145A S 39° 12' 44" W 2119.02'  
CBM-AX146 S 1° 43' 42" W 720.16'

○ CBM WELL  
⊙ PROPOSED CBM WELL

EXHIBIT A  
MIDDLE RIDGE FIELD  
UNIT AW146  
FORCE POOLING  
VGOB-13-1217-4027-1

Company CNX Gas Company LLC Well Name and Number UNIT AW146


Tract No. \_\_\_\_\_ Elevation \_\_\_\_\_ Quadrangle RICHLANDS

County TAZEWELL District MAIDEN SPRINGS

This plat is a new plat X ; an updated plat \_\_\_\_\_

Form DCO-GO-7  
Rev. 9/91

Licensed Professional Engineer or



Digitally signed by James R Dills Jr.  
DN: c=US, o=IDENTRUST ACES  
f=Price Engineering and Land  
Surveying Inc PC, cn=James R  
Dills Jr., (Affix Seal)  
0.9.2342.19200300.100.1.1=A01096  
00000012E01701153000027EA  
Date: 2015.03.11 14:31:08 -04'00'

2015 016132

# CNX Gas Company LLC

## UNIT AW146

### Tract Identifications

(58.74 Acre Unit)

1. Southern Region Industrial Realty Corp., Tr.1 (4430 Acre Tract) – All Coal except P-3 Seam  
CNX RCPC LLC – Coal in P-3 Seam  
CNX Gas Company LLC – CBM in P-3 Seam  
White Wolf Energy, Inc - All Coal Leased except P-3, Raven, Tiller and Lower Seaboard Seams  
Massey Energy – Coal in Raven, Tiller and Lower Seaboard Seams Leased  
Pardee Royalty LLC and Pardee Minerals LLC – Oil, Gas and CBM except CBM in P-3 Seam  
CNX Gas Company LLC – CBM Leased (Deemed Leased via JOA)  
Southern Region Industrial Realty Corporation – Surface  
Appalachian Forests A., LLC - Timber  
Tax Map 105 Parcel 30  
37.69 acres                      64.1641%
  
- 2A. Southern Region Industrial Realty Corp., Tr. 12 (153.17 Acre Tract) - All Coal Except P-3 Seam  
Pardee Royalty LLC and Pardee Minerals LLC – Coal Owner's Claim to CBM  
CNX RCPC LLC – Coal in P-3 Seam  
CNX Gas Company LLC – CBM in P-3 Seam  
White Wolf Energy, Inc. - All Coal Leased except P-3, Raven, Tiller and Lower Seaboard Seams  
Massey Energy – Coal in Raven, Tiller and Lower Seaboard Seams Leased  
CNX Gas Company LLC – CBM Leased (Deemed Leased via JOA)  
Beulah Gay Whitt – Surface, Oil and Gas  
Tax Map 87A Parcel 1  
2.32 acres                      3.9496%
  
- 2B. Southern Region Industrial Realty Corp., Tr. 12 (153.17 Acre Tract) - All Coal Except P-3 Seam  
Pardee Royalty LLC and Pardee Minerals LLC – Coal Owner's Claim to CBM  
CNX RCPC LLC – Coal in P-3 Seam  
CNX Gas Company LLC – CBM in P-3 Seam  
White Wolf Energy, Inc. - All Coal Leased except P-3, Raven, Tiller and Lower Seaboard Seams  
Massey Energy – Coal in Raven, Tiller and Lower Seaboard Seams Leased  
CNX Gas Company LLC – CBM Leased (Deemed Leased via JOA)  
Roger D. Hale, et ux – Surface, Oil and Gas  
CNX Gas Company LLC – Oil, Gas and CBM Leased  
Tax Map 87A Parcel 3  
7.01 acres                      11.9340%
  
- 2C. Southern Region Industrial Realty Corp., Tr. 12 (153.17 Acre Tract) - All Coal Except P-3 Seam  
Pardee Royalty LLC and Pardee Minerals LLC – Coal Owner's Claim to CBM  
CNX RCPC LLC – Coal in P-3 Seam  
CNX Gas Company LLC – CBM in P-3 Seam  
White Wolf Energy, Inc. - All Coal Leased except P-3, Raven, Tiller and Lower Seaboard Seams  
Massey Energy – Coal in Raven, Tiller and Lower Seaboard Seams Leased  
CNX Gas Company LLC – CBM Leased (Deemed Leased via JOA)  
Chester Mitchell, et ux– Surface, Oil and Gas  
CNX Gas Company LLC – Oil, Gas and CBM Leased  
Tax Map 87 01 Parcel 8  
7.40 acres                      12.5979%

"This title block is for general informational purposes only and does not reflect an analysis of the severance deed and its effect upon coal bed methane ownership and should not be relied upon for such purpose."

002015 0516133

## CNX Gas Company LLC

UNIT AW146

Tract Identifications

(58.74 Acre Unit)

- 2D. Southern Region Industrial Realty Corp., Tr. 12 (153.17 Acre Tract) - All Coal Except P-3 Seam  
Pardee Royalty LLC and Pardee Minerals LLC – Coal Owner's Claim to CBM  
CNX RCPC LLC – Coal in P-3 Seam  
CNX Gas Company LLC – CBM in P-3 Seam  
White Wolf Energy, Inc. - All Coal Leased except P-3, Raven, Tiller and Lower Seaboard Seams  
Massey Energy – Coal in Raven, Tiller and Lower Seaboard Seams Leased  
CNX Gas Company LLC – CBM Leased (Deemed Leased via JOA)  
Pardee Royalty LLC (50%) and Pardee Minerals LLC (50%) – Oil, Gas and CBM except CBM in P-3 Seam  
CNX Gas Company LLC – CBM Leased (Deemed Leased via JOA)  
Southern Region Industrial Realty Corporation – Surface  
Appalachian Forests A., LLC – Timber  
Tax Map 87A Parcel 12  
1.05 acres 1.7876%
- 2E. Southern Region Industrial Realty Corp., Tr. 12 (153.17 Acre Tract) - All Coal Except P-3 Seam  
Pardee Royalty LLC and Pardee Minerals LLC – Coal Owner's Claim to CBM  
CNX RCPC LLC – Coal in P-3 Seam  
CNX Gas Company LLC – CBM in P-3 Seam  
White Wolf Energy, Inc. - All Coal Leased except P-3, Raven, Tiller and Lower Seaboard Seams  
Massey Energy – Coal in Raven, Tiller and Lower Seaboard Seams Leased  
CNX Gas Company LLC – CBM Leased (Deemed Leased via JOA)  
Ivory I. Brown – Surface, Oil and Gas  
CNX Gas Company LLC – Oil, Gas and CBM Leased  
Tax Map 87A Parcel 4  
0.02 acres 0.0340%
- 2F. Southern Region Industrial Realty Corp., Tr. 12 (153.17 Acre Tract) - All Coal Except P-3 Seam  
Pardee Royalty LLC and Pardee Minerals LLC – Coal Owner's Claim to CBM  
CNX RCPC LLC – Coal in P-3 Seam  
CNX Gas Company LLC – CBM in P-3 Seam  
White Wolf Energy, Inc. - All Coal Leased except P-3, Raven, Tiller and Lower Seaboard Seams  
Massey Energy – Coal in Raven, Tiller and Lower Seaboard Seams Leased  
CNX Gas Company LLC – CBM Leased (Deemed Leased via JOA)  
Commonwealth of Virginia – Surface, Oil and Gas  
Tax Map 087 Parcel 0000  
0.22 acres 0.3745%
- 2G. Southern Region Industrial Realty Corp., Tr. 12 (153.17 Acre Tract) - All Coal Except P-3 Seam  
Pardee Royalty LLC and Pardee Minerals LLC – Coal Owner's Claim to CBM  
CNX RCPC LLC – Coal in P-3 Seam  
CNX Gas Company LLC – CBM in P-3 Seam  
White Wolf Energy, Inc. - All Coal Leased except P-3, Raven, Tiller and Lower Seaboard Seams  
Massey Energy – Coal in Raven, Tiller and Lower Seaboard Seams Leased  
CNX Gas Company LLC – CBM Leased (Deemed Leased via JOA)  
Allen Browning, et ux – Surface, Oil and Gas  
Tax Map 87A Parcel 5  
0.12 acres 0.2043%

"This title block is for general informational purposes only and does not reflect an analysis of the severance deed and its effect upon coal bed methane ownership and should not be relied upon for such purpose."

2015 016134

## CNX Gas Company LLC

### UNIT AW146

Tract Identifications

(58.74 Acre Unit)

- 2H. Southern Region Industrial Realty Corp., Tr. 12 (153.17 Acre Tract) - All Coal Except P-3 Seam  
Pardee Royalty LLC and Pardee Minerals LLC – Coal Owner's Claim to CBM  
CNX RCPC LLC – Coal in P-3 Seam  
CNX Gas Company LLC – CBM in P-3 Seam  
White Wolf Energy, Inc. - All Coal Leased except P-3, Raven, Tiller and Lower Seaboard Seams  
Massey Energy – Coal in Raven, Tiller and Lower Seaboard Seams Leased  
CNX Gas Company LLC – CBM Leased (Deemed Leased via JOA)  
Bobby W. Hale, Sr. – Surface, Oil and Gas  
CNX Gas Company LLC – Oil, Gas and CBM Leased  
Tax Map 87A Parcel 6  
0.13 acres                      0.2213%
- 2I. Southern Region Industrial Realty Corp., Tr. 12 (153.17 Acre Tract) - All Coal Except P-3 Seam  
Pardee Royalty LLC and Pardee Minerals LLC – Coal Owner's Claim to CBM  
CNX RCPC LLC – Coal in P-3 Seam  
CNX Gas Company LLC – CBM in P-3 Seam  
White Wolf Energy, Inc. - All Coal Leased except P-3, Raven, Tiller and Lower Seaboard Seams  
Massey Energy – Coal in Raven, Tiller and Lower Seaboard Seams Leased  
CNX Gas Company LLC – CBM Leased (Deemed Leased via JOA)  
Bobby W. Hale, Sr. – Surface, Oil and Gas  
CNX Gas Company LLC – Oil, Gas and CBM Leased  
Tax Map 87A Parcel 7  
0.18 acres                      0.3064%
- 2J. Southern Region Industrial Realty Corp., Tr. 12 (153.17 Acre Tract) - All Coal Except P-3 Seam  
Pardee Royalty LLC and Pardee Minerals LLC – Coal Owner's Claim to CBM  
CNX RCPC LLC – Coal in P-3 Seam  
CNX Gas Company LLC – CBM In P-3 Seam  
White Wolf Energy, Inc. - All Coal Leased except P-3, Raven, Tiller and Lower Seaboard Seams  
Massey Energy – Coal in Raven, Tiller and Lower Seaboard Seams Leased  
CNX Gas Company LLC – CBM Leased (Deemed Leased via JOA)  
James R. Estep – Surface, Oil and Gas  
Tax Map 87A Parcel 5A  
0.23 acres                      0.3916%
- 2K. Southern Region Industrial Realty Corp., Tr. 12 (153.17 Acre Tract) - All Coal Except P-3 Seam  
Pardee Royalty LLC and Pardee Minerals LLC – Coal Owner's Claim to CBM  
CNX RCPC LLC – Coal in P-3 Seam  
CNX Gas Company LLC – CBM in P-3 Seam  
White Wolf Energy, Inc. - All Coal Leased except P-3, Raven, Tiller and Lower Seaboard Seams  
Massey Energy – Coal in Raven, Tiller and Lower Seaboard Seams Leased  
CNX Gas Company LLC – CBM Leased (Deemed Leased via JOA)  
Buck Jewell Resources, LLC – Surface, Oil and Gas  
Tax Map 87 AA Parcel 8  
0.22 acres                      0.3745%

"This title block is for general informational purposes only and does not reflect an analysis of the severance deed and its effect upon coal bed methane ownership and should not be relied upon for such purpose."

2015 016135

## CNX Gas Company LLC

UNIT AW146

Tract Identifications

(58.74 Acre Unit)

- 2L. Southern Region Industrial Realty Corp., Tr. 12 (153.17 Acre Tract) - All Coal Except P-3 Seam  
Pardee Royalty LLC and Pardee Minerals LLC – Coal Owner's Claim to CBM  
CNX RCPC LLC – Coal in P-3 Seam  
CNX Gas Company LLC – CBM in P-3 Seam  
White Wolf Energy, Inc. - All Coal Leased except P-3, Raven, Tiller and Lower Seaboard Seams  
Massey Energy – Coal in Raven, Tiller and Lower Seaboard Seams Leased  
CNX Gas Company LLC – CBM Leased (Deemed Leased via JOA)  
Glen Roberts, et ux – Surface, Oil and Gas  
Tax Map 87 01 Parcels 0002A, 0002B  
0.32 acres 0.5448%
- 2M. Southern Region Industrial Realty Corp., Tr. 12 (153.17 Acre Tract) - All Coal Except P-3 Seam  
Pardee Royalty LLC and Pardee Minerals LLC – Coal Owner's Claim to CBM  
CNX RCPC LLC – Coal in P-3 Seam  
CNX Gas Company LLC – CBM in P-3 Seam  
White Wolf Energy, Inc. - All Coal Leased except P-3, Raven, Tiller and Lower Seaboard Seams  
Massey Energy – Coal in Raven, Tiller and Lower Seaboard Seams Leased  
CNX Gas Company LLC – CBM Leased (Deemed Leased via JOA)  
Dewey Meadows Heirs – Surface, Oil and Gas  
Tax Map 87A Parcel 11  
0.20 acres 0.3405%
- 2N. Southern Region Industrial Realty Corp., Tr. 12 (153.17 Acre Tract) - All Coal Except P-3 Seam  
Pardee Royalty LLC and Pardee Minerals LLC – Coal Owner's Claim to CBM  
CNX RCPC LLC – Coal in P-3 Seam  
CNX Gas Company LLC – CBM in P-3 Seam  
White Wolf Energy, Inc. - All Coal Leased except P-3, Raven, Tiller and Lower Seaboard Seams  
Massey Energy – Coal in Raven, Tiller and Lower Seaboard Seams Leased  
CNX Gas Company LLC – CBM Leased (Deemed Leased via JOA)  
Eva Goins Wright – Surface, Oil and Gas  
Tax Map 87AA Parcel 9  
0.19 acres 0.3235%
- 2O. Southern Region Industrial Realty Corp., Tr. 12 (153.17 Acre Tract) - All Coal Except P-3 Seam  
Pardee Royalty LLC and Pardee Minerals LLC – Coal Owner's Claim to CBM  
CNX RCPC LLC – Coal in P-3 Seam  
CNX Gas Company LLC – CBM in P-3 Seam  
White Wolf Energy, Inc. - All Coal Leased except P-3, Raven, Tiller and Lower Seaboard Seams  
Massey Energy – Coal in Raven, Tiller and Lower Seaboard Seams Leased  
CNX Gas Company LLC – CBM Leased (Deemed Leased via JOA)  
Commonwealth of Virginia – Surface, Oil and Gas  
Tax Map 087 Parcel 0000  
0.02 acres 0.0340%
- 2P. Southern Region Industrial Realty Corp., Tr. 12 (153.17 Acre Tract) - All Coal Except P-3 Seam  
Pardee Royalty LLC and Pardee Minerals LLC – Coal Owner's Claim to CBM  
CNX RCPC LLC – Coal in P-3 Seam  
CNX Gas Company LLC – CBM in P-3 Seam  
White Wolf Energy, Inc. - All Coal Leased except P-3, Raven, Tiller and Lower Seaboard Seams  
Massey Energy – Coal in Raven, Tiller and Lower Seaboard Seams Leased

"This title block is for general informational purposes only and does not reflect an analysis of the severance deed and its effect upon coal bed methane ownership and should not be relied upon for such purpose."

2015 016136

## CNX Gas Company LLC

UNIT AW146

Tract Identifications  
(58.74 Acre Unit)

CNX Gas Company LLC – CBM Leased (Deemed Leased via JOA)  
Commonwealth of Virginia – Surface, Oil and Gas  
Tax Map 087 Parcel 0000  
0.05 acres 0.0851%

2Q. Southern Region Industrial Realty Corp., Tr. 12 (153.17 Acre Tract) - All Coal Except P-3 Seam  
Pardee Royalty LLC and Pardee Minerals LLC – Coal Owner's Claim to CBM  
CNX RCPC LLC – Coal in P-3 Seam  
CNX Gas Company LLC – CBM in P-3 Seam  
White Wolf Energy, Inc. - All Coal Leased except P-3, Raven, Tiller and Lower Seaboard Seams  
Massey Energy – Coal in Raven, Tiller and Lower Seaboard Seams Leased  
CNX Gas Company LLC – CBM Leased (Deemed Leased via JOA)  
Commonwealth of Virginia – Surface, Oil and Gas  
Tax Map 087 Parcel 0000  
0.03 acres 0.0511%

2R. Southern Region Industrial Realty Corp., Tr. 12 (153.17 Acre Tract) - All Coal Except P-3 Seam  
Pardee Royalty LLC and Pardee Minerals LLC – Coal Owner's Claim to CBM  
CNX RCPC LLC – Coal in P-3 Seam  
CNX Gas Company LLC – CBM in P-3 Seam  
White Wolf Energy, Inc. - All Coal Leased except P-3, Raven, Tiller and Lower Seaboard Seams  
Massey Energy – Coal in Raven, Tiller and Lower Seaboard Seams Leased  
CNX Gas Company LLC – CBM Leased (Deemed Leased via JOA)  
Commonwealth of Virginia – Surface, Oil and Gas  
Tax Map 087 Parcel 0000  
0.04 acres 0.0681%

2S. Southern Region Industrial Realty Corp., Tr. 12 (153.17 Acre Tract) - All Coal Except P-3 Seam  
Pardee Royalty LLC and Pardee Minerals LLC – Coal Owner's Claim to CBM  
CNX RCPC LLC – Coal in P-3 Seam  
CNX Gas Company LLC – CBM in P-3 Seam  
White Wolf Energy, Inc. - All Coal Leased except P-3, Raven, Tiller and Lower Seaboard Seams  
Massey Energy – Coal in Raven, Tiller and Lower Seaboard Seams Leased  
CNX Gas Company LLC – CBM Leased (Deemed Leased via JOA)  
Commonwealth of Virginia – Surface, Oil and Gas  
Tax Map 087 Parcel 0000  
0.22 acres 0.3745%

2T. Southern Region Industrial Realty Corp., Tr. 12 (153.17 Acre Tract) - All Coal Except P-3 Seam  
Pardee Royalty LLC and Pardee Minerals LLC – Coal Owner's Claim to CBM  
CNX RCPC LLC – Coal in P-3 Seam  
CNX Gas Company LLC – CBM in P-3 Seam  
White Wolf Energy, Inc. - All Coal Leased except P-3, Raven, Tiller and Lower Seaboard Seams  
Massey Energy – Coal in Raven, Tiller and Lower Seaboard Seams Leased  
CNX Gas Company LLC – CBM Leased (Deemed Leased via JOA)  
Commonwealth of Virginia – Surface, Oil and Gas  
Tax Map 087 Parcel 0000  
0.07 acres 0.1192%

"This title block is for general informational purposes only and does not reflect an analysis of the severance deed and its effect upon coal bed methane ownership and should not be relied upon for such purpose."

2015 016137

## CNX Gas Company LLC

UNIT AW146

Tract Identifications

(58.74 Acre Unit)

- 2U. Southern Region Industrial Realty Corp., Tr. 12 (153.17 Acre Tract) - All Coal Except P-3 Seam  
Pardee Royalty LLC and Pardee Minerals LLC – Coal Owner's Claim to CBM  
CNX RCPC LLC – Coal in P-3 Seam  
CNX Gas Company LLC – CBM in P-3 Seam  
White Wolf Energy, Inc. - All Coal Leased except P-3, Raven, Tiller and Lower Seaboard Seams  
Massey Energy – Coal in Raven, Tiller and Lower Seaboard Seams Leased  
CNX Gas Company LLC – CBM Leased (Deemed Leased via JOA)  
Commonwealth of Virginia – Surface, Oil and Gas  
Tax Map 087 Parcel 0000  
0.05 acres 0.0851%
- 2V. Southern Region Industrial Realty Corp., Tr. 12 (153.17 Acre Tract) - All Coal Except P-3 Seam  
Pardee Royalty LLC and Pardee Minerals LLC – Coal Owner's Claim to CBM  
CNX RCPC LLC – Coal in P-3 Seam  
CNX Gas Company LLC – CBM in P-3 Seam  
White Wolf Energy, Inc. - All Coal Leased except P-3, Raven, Tiller and Lower Seaboard Seams  
Massey Energy – Coal in Raven, Tiller and Lower Seaboard Seams Leased  
CNX Gas Company LLC – CBM Leased (Deemed Leased via JOA)  
Commonwealth of Virginia – Surface, Oil and Gas  
Tax Map 087 Parcel 0000  
0.15 acres 0.2554%
- 3A. CONSOL Amonate Mining Company, LLC (Faraday Tract 154) 21.85 Acre Tract – All Coal  
Lauren Land Company – Lower Seaboard and Above Coal Leased  
Cabot Oil and Gas Corp. – Oil and Gas  
CNX Gas Company LLC – CBM  
New Forestry, LLC – Surface  
Tax Map 87A Parcel 35  
0.02 acres 0.0340%
- 3B. CONSOL Amonate Mining Company, LLC (Faraday Tract 154) 21.85 Acre Tract – All Coal  
Lauren Land Company – Lower Seaboard and Above Coal Leased  
CNX Gas Company LLC – CBM  
Thomas A. Blankenship, et al – Surface, Oil and Gas  
Tax Map 87A-A Parcel 4  
0.07 acres 0.1192%
- 3C. CONSOL Amonate Mining Company, LLC (Faraday Tract 154) 21.85 Acre Tract – All Coal  
Lauren Land Company – Lower Seaboard and Above Coal Leased  
CNX Gas Company LLC – CBM  
Wiley and Marie Blankenship Heirs – Surface, Oil and Gas  
Tax Map 87A-A Parcel 3  
0.17 acres 0.2894%
4. Sydney L. Asbury, et al (21.57 Acre Tract) – Minerals  
CNX Gas Company LLC – Oil, Gas and CBM Leased  
Sydney L. Asbury, et al – Surface  
Tax Map NM0098  
0.26 acres 0.4426%

"This title block is for general informational purposes only and does not reflect an analysis of the severance deed and its effect upon coal bed methane ownership and should not be relied upon for such purpose."

2015 016133

**CNX Gas Company LLC**

**UNIT AW146**

**Tract Identifications**

**(58.74 Acre Unit)**

5. Norfolk Southern Railway Company (1.26 Acre Tract) – Fee  
CNX Gas Company LLC – CBM Leased  
Tax Map 087 Parcel 0000  
0.08 acres                      0.1362%
  
6. CONSOL Amonate Mining Company, LLC (Faraday Tract 260) 84.35 Acre Tract – All Coal  
Lauren Land Company – Lower Seaboard and Above Coal Leased  
CNX Gas Company LLC – CBM  
Lawrence Stinson Heirs, et al – Surface, Oil and Gas  
Tax Map 87A-A Parcel 1 & 2  
0.21 acres                      0.3575%

"This title block is for general informational purposes only and does not reflect an analysis of the severance deed and its effect upon coal bed methane ownership and should not be relied upon for such purpose."

2015 016139

Exhibit B-3  
 Unit AW-146  
 Docket #VGOB 13-1217-4027-01  
 List of Respondents to be Pooled  
 (58.74 Acre Unit)

	Not Acres in Unit	Interest in Unit
<b>II. OIL &amp; GAS OWNERSHIP</b>		
<u>Tract #2A - 2.32 acres</u>		
(1) Beulah Gay Whitt 1181 Jewell Ridge Rd. Richlands, VA 24641	2.32 acres	3.9496%
<u>Tract #2C - 7.40 acres</u>		
(1) Chester Mitchell, et ux 1045 Jewell Ridge Rd Richlands, VA 24641	7.40 acres	12.5979%
<u>Tract #2F- 0.22 acres</u>		
(1) Commonwealth of Virginia Department of Transportation 870 Bonham Road Bristol, VA 24201-2002	0.22 acres	0.3745%
<u>Tract #2G- 0.12 acres</u>		
(1) Allen Browning, et ux PO Box 1541 Richlands, VA 24641	0.12 acres	0.2043%
<u>Tract #2H- 0.13 acres</u>		
(1) Bobby W. Hale, Sr. PO Box 969 Raven, VA 24639	0.13 acres	0.2213%
<u>Tract #2I- 0.18 acres</u>		
(1) Bobby W. Hale, Sr. PO Box 969 Raven, VA 24639	0.18 acres	0.3064%
<u>Tract #2J- 0.23 acres</u>		
(1) James R. Estep PO Box 1541 Richlands, VA 24641	0.23 acres	0.3916%
<u>Tract #2K- 0.22 acres</u>		
(1) Buck Jewell Resources, LLC PO Box 743 Doran, VA 24612	0.22 acres	0.3745%
<u>Tract #2L- 0.32 acres</u>		
(1) Glen Roberts, et ux 212 Bay Rd. Richlands, VA 24641	0.32 acres	0.5448%
<u>Tract #2M - 0.20 acres</u>		
(1) Dewey Meadows Heirs, Devisees, Successors or Assigns <i>(Requested heirship documentation from Edward A. Meadows 8/19/14)</i>	0.20 acres	0.3405%
(a) Neva Pearl Lawson Heirs, Devisees, Successors or Assigns <i>(List of heirs being recorded)</i>		

2015 08 16 140

Exhibit B-3  
Unit AW-146  
Docket #VGOB 13-1217-4027-01  
List of Respondents to be Pooled  
(58.74 Acre Unit)

	Net Acres in Unit	Interest in Unit
(a.1) Charles G. Lawson 1885 Ames Circle E Chesapeake, VA 23321		
(b) Leila Crawford Heirs, Devisees, Successors or Assigns <i>(Requested heirship documentation from Melody Rehm 8/7/14)</i>		
(b.1) Helen C. Begley Heirs, Devisees, Successors or Assigns <i>(Requested estate documentation 8/6/14)</i>		
(b.1.1) Wiley M. Begley Heirs, Devisees, Successors or Assigns <i>(Requested estate documentation 8/6/14)</i>		
(b.1.1.1) W. Thomas Begley Heirs, Devisees, Successors or Assigns <i>(documentation pending contact with heirs)</i>		
(b.1.1.2) Gerald W. Begley 2522 Montague Ave Greenwood, SC 29629		
(b.2) Howard Lee Crawford Heirs, Devisees, Successors or Assigns <i>(Requested heirship documentation from Melody Rehm 8/7/14)</i>		
(b.2.1) Dorothy Gilbert Crawford Heirs, Devisees, Successors or Assigns <i>(Requested heirship documentation from Melody Rehm 8/7/14)</i>		
(b.2.1.1) Patrick Crawford 1608 Old Lashmeet Rd Lashmeet, WV 24733		
(b.2.1.2) Donald Crawford 116 Roosevelt St Beckley, WV 25801		
(b.2.1.3) Melody Rehm 491 Kegley Trestle Rd. Princeton, WV 24740		
(b.2.1.4) Susan Pacitto 1608 Old Lashmeet Rd. Lashmeet, WV 24733		
(b.2.1.5) Srene Crawford PO Box 43 Athens, WV 24712		
(b.2.1.6) Jody Justin Crawford Heirs, Devisees, Successors or Assigns <i>(Requested heirship documentation from Melody Rehm 8/7/14)</i>		
(c) John R. Meadows Heirs, Devisees, Successors or Assign Pre-deceased Dewey Meadows		
(c.1) Morris A. Meadows Heirs, Devisees, Successors or Assigns		
(c.1.1) Ronald Brian Webb 612 Fairway Bluefield, VA 24605		
(c.2) Wilma Janis Lowe Heirs, Devisees, Successors or Assigns		
(c.2.1) Larry Lowe 12967 W. Cable Rd Peoria, AZ 85383		
(c.2.2) David Lowe 14210 W. Four Mound Rd Nine Mile Falls, WA 99026-9703		
(c.2.3) Darrell Lowe 13500 Morris Rd SE Yelm, WA 98597		

132015 016141  
Exhibit B-3  
Unit AW-146  
Docket #YGOB 13-1217-4027-01  
List of Respondents to be Pooled  
(58.74 Acre Unit)

	Net Acres In Unit	Interest in Unit
(c.2.4) Timothy Lowe 1220 Cresthaven DR Roseville, CA 95678		
(c.2.5) Jeri Lyn Rhodes Heirs, Devisees, Successors or Assigns <i>(documentation pending contact with heirs)</i>		
(d) James Arch Meadows Heir, Devisees, Successors or Ass <i>Pre-deceased Dewey Meadows</i>		
(d.1) Virginia Hoffecker Heirs, Devisees, Successors or Assigns <i>(documentation pending)</i>		
(d.1.1) George Hoffecker Heirs, Devisees, Successors or Assigns <i>(documentation pending)</i>		
(d.1.1.1) Ronald H. Hoffecker 518 Cindy Ln Smyrna, DE 19977		
(d.1.1.2) Robert Hoffecker 337 Lake Como Cir Smyrna, DE 19977		
(d.2) Opal I. Stone Hoffman Heirs, Devisees, Successors or Assigns <i>(mailed request for probated will 8/19/14)</i>		
(d.2.1) Cheryl Stone 5019 Timber Hills Dr. Oakwood, GA 30566		
(d.2.2) Vicki Butcher 5019 Timber Hills Dr. Oakwood, GA 30566		
(d.2.3) Frances L. Stone Henry Heirs, Devisees, Successors or Assigns <i>(Requested documentation from Vicki Butcher 8/19/14)</i>		
(e) Mamie Napier Heirs, Devisees, Successors or Assigns <i>Pre-deceased Dewey Meadows</i>		
(e.1) Robert Lee Napier Heirs, Devisees, Successors or Assigns <i>(Requested documentation from William N. Napier 8/15/14)</i>		
(e.1.1) Ernestine Napier Heirs, Devisees, Successors or Assigns <i>(Requested documentation from William N. Napier 8/15/14)</i>		
(e.1.1.1) Robert L. Napier 1850 Woodland Circle #105 Vero Beach, FL 32967		
(e.1.1.2) William Matthew Napier 6320 26th St, SW Vero Beach, FL 32968		
(e.1.1.3) Otis Earl Napier Heirs, Devisees, Successors or Assigns <i>(Requested documentation from Deborah Napier 8/14/14)</i>		
(e.1.1.3.1) Deborah Napier 1146 15th Ave SW Vero Beach, FL 32962		
(f) Grace E. Meadows Mullens Heirs, Devisees, Successors or Assigns <i>(Requested documentation from Archie Meadows 8/12/14)</i>		
(f.1) James H. Mullens Heirs, Devisees, Successors or <i>Life estate extinguished</i>		
(f.1.2) James H. Mullens, Jr. Heirs, Devisees, Successors or Assigns <i>(requested will)</i>		
(f.1.2.1) Catherine Mullens Heirs, Devisees, Successors or Assigns <i>(requested will)</i>		

2015 016142

Exhibit B-3  
Unit AW-146

Docket #VGOB 13-1217-4027-01  
List of Respondents to be Pooled  
(58.74 Acre Unit)

	Net Acres in Unit	Interest in Unit
(f.2.1.1) James H. Mullens, III 354 Third Quarter Point Rd Wirtz, VA 24184		
(f.2.1.2) John Mullens 409 Valley Rd Newark, DE 19711		
(f.2.1.3) Pamela M. Goff Heirs, Devisees, Successors or Assigns <i>(requested will)</i>		
(f.2.1.3.1) Donald G. Goff 8943 Rhododendron Circle Lorton, VA 22079		
(f.2.1.4) Amy Weldon 231 Wintergreen Ln Brunswick, MD 21716		
(f.2) Jerry K. Mullins, Sr. Heirs, Devisees, Successors or Assigns <i>(Requested heirship documentation from Greata Hess Mullins 8/13/14)</i>		
(f.2.1) Greata Hess Mullins 1201 Redwood Ct Marco Island, FL 34145		
(f.3) Archie A. Mullens 108 Club Rd NW Lake Placid, FL 33852		
(f.4) Thomas K. Mullens Heirs, Devisees, Successors or Assigns <i>(Requested heirship documentation from Naomi Mullens 8/20/14)</i>		
(f.4.1) Thomas K. Mullens, Jr 711 Pondsides Ct York, SC 29745		
(f.5) Marilyn Frasier Heirs, Devisees, Successors or Assigns <i>(requested will)</i>		
(f.6) Alverta Largen Heirs, Devisees, Successors or Ass <i>interest to f.2 to f.5)</i>		
(g) Okie Meadows Shortridge Heirs, Devisees, Successors or Assigns		
(g.1) Richard Shortridge 299 Drews Ln Cedar Bluff, VA 24609		
(g.2) Gayle Horton 325 Kings Dr Salisbury, NC 28144		
(g.3) Billy D. Shortridge		<i>pre-deceased Okie Meadows Shortridge</i>
(g.3.1) William M. Shortridge PO Box 874 Richlands, VA 24641		
(g.3.2) Mary Donna Altizer 270 Edgewater Dr Cedar Bluff, VA 24609		
(g.3.3) Eddie A. Shortridge 29 Possum Ln 3223 Palmyra, VA 22963		
(h) Ivory Robinson Heirs, Devisees, Successors or Assigns		
(h.1) Malcolm Thurston Robinson Heirs, Devisees, Successors or Assigns <i>(documenting pending contact with heirs)</i>		

#2015 M16143

Exhibit B-3  
Unit AW-146  
Docket #VGOB 13-1217-4027-01  
List of Respondents to be Pooled  
(58.74 Acre Unit)

	Net Acres in Unit	Interest in Unit
(h.1.1) Daniel F. Robinson Heirs, Devisees, Successors or Assigns <i>(Requested heirship documentation from Charlotte Robinson 8/11/14)</i>		
(h.1.1.1) Charlotte L. Jamison Robinson 15312 Nobles Rd Disputanta, VA 23842		
(h.1.2) Malcolm Thurston Robinson, Jr <i>Address Unknown</i>		
(h.1.3) Elizabeth R. Robinson 11311 Genito Rd Amelia Courthouse, VA 23002		
(i) Edward Allen Meadows Heirs, Devisees, Successors or Assigns <i>(Requested heirship documentation from Edward A Meadows 8/19/14)</i>		
(i.1) Pauline R. Meadows 300 North St Richlands, VA 24641		
(i.2) Christine Gilsdorf 106 Gables Brook Dr Huntsville, AL 35806		
(i.3) Lois Ann Meadows Heirs, Devisees, Successors or Assigns <i>(Requested heirship documentation from Lorie L. Butler 8/14/14)</i>		
(i.3.1) Laura Butler PO Box 703 Monticello, UT 84535		
(i.3.2) Lisa Atkin <i>Address Unknown</i> St. George, UT		
(i.3.3) Matt Augustine 246 S. 75 W Farmington, UT 84025		
(i.3.4) Jason Augustine 1840 E 900S Salt Lake City, UT 84108		
(i.3.5) Mark Augustine 126 Regatta Lane Tooele, UT 84074		
(i.3.6) Megan Parks <i>Address Unknown</i> Lee, NH		
(i.4) Edward A. Meadows, Jr 269 Woodlands Ct Kingston Springs, TN 37082		
(i.5) Delores Stinson 290 Yorktown Pl Unit A Vermillion, OH 44089		
(i.6) Dana Carlisle 7249 Highway 100 Bon Aqua, TN 37025		
(i.7) Judy Meadows Hooker Box 354 Turkey Creek Alachua, FL 32615		
(j) Margaret M. Barnes Heirs, Devisees, Successors or Assigns <i>(Requested heirship documentation from Edward A. Meadows 8/19/14)</i>		

2015 016144

Exhibit B-3  
Unit AW-146  
Docket #VGOB 13-1217-4027-01  
List of Respondents to be Pooled  
(58.74 Acre Unit)

	Net Acres in Unit	Interest in Unit
(k) Inez Zoe Meadows Church Heirs, Devisees, Successors : no issue		
<u>Tract #2N- 0.19 acres</u>		
(1) Eva Golns Wright PO Box 512 Raven, VA 24639-0512	0.19 acres	0.3235%
<u>Tract #2O- 0.02 acres</u>		
(1) Commonwealth of Virginia Department of Transportation 870 Bonham Road Bristol, VA 24201-2002	0.02 acres	0.0340%
<u>Tract #2P- 0.05 acres</u>		
(1) Commonwealth of Virginia Department of Transportation 870 Bonham Road Bristol, VA 24201-2002	0.05 acres	0.0851%
<u>Tract #2Q- 0.03 acres</u>		
(1) Commonwealth of Virginia Department of Transportation 870 Bonham Road Bristol, VA 24201-2002	0.03 acres	0.0511%
<u>Tract #2R- 0.04 acres</u>		
(1) Commonwealth of Virginia Department of Transportation 870 Bonham Road Bristol, VA 24201-2002	0.04 acres	0.0681%
<u>Tract #2S- 0.22 acres</u>		
(1) Commonwealth of Virginia Department of Transportation 870 Bonham Road Bristol, VA 24201-2002	0.22 acres	0.3745%
<u>Tract #2T- 0.07 acres</u>		
(1) Commonwealth of Virginia Department of Transportation 870 Bonham Road Bristol, VA 24201-2002	0.07 acres	0.1192%
<u>Tract #2U- 0.05 acres</u>		
(1) Commonwealth of Virginia Department of Transportation 870 Bonham Road Bristol, VA 24201-2002	0.05 acres	0.0851%
<u>Tract #2V- 0.15 acres</u>		
(1) Commonwealth of Virginia Department of Transportation 870 Bonham Road Bristol, VA 24201-2002	0.15 acres	0.2554%

2015 016145

Exhibit B-3  
 Unit AW-146  
 Docket #VGOB 13-1217-4027-01  
 List of Respondents to be Pooled  
 (58.74 Acre Unit)

	Net Acres in Unit	Interest in Unit
<u>Tract #3A, 0.02 acres</u>		
(1) Cabot Oil & Gas Corporation 15375 Memorial Drive P.O. Box 4544 Houston, TX 77210-4544	0.02 acres	
(2) CNX Gas Company LLC (CBM) 1000 Consol Energy Drive Canonsburg, PA 15317	0.02 acres	0.0340%
<u>Tract #3B, 0.07 acres</u>		
(1) Thomas A. Blankenship, et al		
(a) Wiley & Marie Blankenship Heirs, Devisees, Successors or Assigns		
(a.1) Eulis Clifford Blankenship Heirs, Devisees, Successors or Assigns		
(a.1.1) Thelma Short Blankenship Heirs, Devisees, Successors or Assigns		
(a.1.1.1) Thomas Allen Blankenship 144 Lookout Rd. Richlands, VA 24641	Life Estate	
(a.1.2) Tamie Reedy PO Box 1274 Cedar Bluff, VA 24609	0.07 acres	0.1192%
<u>Tract #3C, 0.17 acres</u>		
(1) Wiley & Marie Blankenship Heirs	0.17 acres	0.2894%
(a) Eulis Clifford Blankenship Heirs, Devisees, Successors or Assigns		
(a.1) Thelma Short Blankenship Heirs, Devisees, Successors or Assigns		
(a.1.1) Thomas Allen Blankenship 144 Lookout Rd. Richlands, VA 24641	0.02 acres 1/8 of 0.17 acres	0.0362%
(a.1.2) Tamie Reedy PO Box 1274 Cedar Bluff, VA 24609	0.02 acres 1/8 of 0.17 acres	0.0362%
(b) Lena Stinson PO Box 59 Richlands, VA 24641	0.04 acres 1/4 of 0.17 acres	0.0724%
(c) Carlis Blankenship Heirs, Devisees, Successors or Assigns		
(c.1) Janice Barrett 213 Straley St Marion, VA 24354	0.04 acres 1/4 of 0.17 acres	0.0724%
(d) JW Blankenship 1134 Castieberry Rd Brewton, AL 36426	0.04 acres 1/4 of 0.17 acres	0.0724%
<u>Tract #6 - 0.21 acres</u>		
(1) Lawrence Stinson Heirs, et al	0.21 acres	0.3575%

2015 016146

Exhibit B-3  
Unit AW-146  
Docket #VGOB 13-1217-4027-01  
List of Respondents to be Pooled  
(58.74 Acre Unit)

	Net Acres in Unit	Interest in Unit
(a) Wiley Blankenship Heirs, Devisees, Successors or Assigns		
(b) Marie Blankenship Heirs, Devisees, Successors or Assigns		
(b.1) Lawrence Stinson Heirs, Devisees, Successors or Assigns (Heirs Unknown)	0.11 acres 1/2 of 0.21 acres	0.1788%
(b.1.1) Lena Stinson PO Box 59 Richlands, VA 24641	0.11 acres 1/2 of 0.21 acres	0.1788%
<b><u>TOTAL OIL &amp; GAS ESTATE:</u></b>		
Acreage in Unit Unleased	12.63	
Percentage of Unit Unleased		21.5015%

2015 016147

Exhibit E  
Unit AW-146  
Docket #VGOB 13-1217-4027-01  
List of Owners/Claimants in Escrow  
(58.74 Acre Unit)

	Net Acres in Unit	Interest in Unit
<b>Tract #2A - 2.32 acres</b>		
<b>COAL OWNERSHIP</b>		
(1) Southern Region Industrial Realty Corp. <i>(Coal except P3 Seam)</i> Tr. 12 (153.17 acre tract) Pocahontas Land Corporation, Agent P. O. Box 1517 Bluefield, WV 24701	2.32 acres	3.9496%
<i>Southern Region Industrial Realty Corp. conveyed all rights, title and interest by Special Warranty Oil &amp; Gas Deed to Penn Virginia Oil &amp; Gas Corporation on April 1, 2000, recorded in Buchanan County under DB508 / PG99</i>		
Penn Virginia Oil & Gas Corporation		
<i>Effective January 1, 2012, Penn Virginia Oil &amp; Gas Corporation by Assignment and Bill of Sale transferred all of its rights, title and interest to "certain" properties to EverVest Energy Funds</i>		
EnerVest Energy Funds		
<i>With an effective date of January 1, 2013, Enervest Energy Funds conveyed by Special Warranty Deed all its rights, title and interest to "certain" properties to Pardee Royalty LLC and Pardee Minerals LLC</i>		
Pardee Royalty LLC and Pardee Minerals LLC P. O. Box 102904 Atlanta, GA 30368-2904		
White Wolf Energy, Inc. 300 Corporate Centre Drive Scott Depot, WV 25660 <i>(previously Anker Virginia Mining Company, Inc.)</i>		
(2) CNX RCPC LLC <i>(Coal in P3 Seam only)</i> 10545 Riverside Drive Oakwood, VA 24631	2.32 acres	
<b>OIL &amp; GAS OWNERSHIP</b>		
(1) Beulah Gay Whitt 1181 Jewell Ridge Rd. Richlands, VA 24641	2.32 acres	3.9496%

**Tract #2B - 7.01 acres**

**COAL OWNERSHIP**

(1) Southern Region Industrial Realty Corp. <i>(Coal except P3 Seam)</i> Tr. 12 (153.17 acre tract) Pocahontas Land Corporation, Agent P. O. Box 1517 Bluefield, WV 24701	7.01 acres	11.9339%
<i>Southern Region Industrial Realty Corp. conveyed all rights, title and interest by Special Warranty Oil &amp; Gas Deed to Penn Virginia Oil &amp; Gas Corporation on April 1, 2000, recorded in Buchanan County under DB508 / PG99</i>		
Penn Virginia Oil & Gas Corporation		
<i>Effective January 1, 2012, Penn Virginia Oil &amp; Gas Corporation by Assignment and Bill of Sale transferred all of its rights, title and interest to "certain" properties to EverVest Energy Funds</i>		
EnerVest Energy Funds		
<i>With an effective date of January 1, 2013, Enervest Energy Funds conveyed by Special Warranty Deed all its rights, title and interest to "certain" properties to Pardee Royalty LLC and Pardee Minerals LLC</i>		
Pardee Royalty LLC and Pardee Minerals LLC P. O. Box 102904 Atlanta, GA 30368-2904		

2015 016148

Exhibit E  
 Unit AW-146  
 Docket #VGOB 13-1217-4027-01  
 List of Owners/Claimants in Escrow  
 (58.74 Acre Unit)

	Net Acres in Unit	Interest in Unit
White Wolf Energy, Inc. 300 Corporate Centre Drive Scott Depot, WV 25660 <i>(previously Anker Virginia Mining Company, Inc.)</i>		
(2) CNX RCPC LLC <i>(Coal in P3 Seam only)</i> 10545 Riverside Drive Oakwood, VA 24631	7.01 acres	

**OIL & GAS OWNERSHIP**

(1) Roger D. Hale, et ux		
(a) Maggie Florence Pruett	Life Estate	
(b) Roger D. & Shirley Louise Hale Heirs, Devisees, Successors or Assigns		
(b.1) Roger Lee & Lisa Hale 1709 Faraway Dr Columbia, SC 29233	7.01	11.9339%

**Tract #2C - 7.40 acres**

**COAL OWNERSHIP**

(1) Southern Region Industrial Realty Corp. <i>(Coal except P3 Seam)</i> <i>Tr. 12 (153.17 acre tract)</i> Pocahontas Land Corporation, Agent P. O. Box 1517 Bluefield, WV 24701	7.40 acres	12.5979%
--	------------	----------

*Southern Region Industrial Realty Corp. conveyed all rights, title and interest by Special Warranty Oil & Gas Deed to Penn Virginia Oil & Gas Corporation on April 1, 2000, recorded in Buchanan County under DB508 / PG99*

Penn Virginia Oil & Gas Corporation

*Effective January 1, 2012, Penn Virginia Oil & Gas Corporation by Assignment and Bill of Sale transferred all of its rights, title and interest to "certain" properties to EverVest Energy Funds*

EnerVest Energy Funds

*With an effective date of January 1, 2013, Enervest Energy Funds conveyed by Special Warranty Deed all its rights, title and interest to "certain" properties to Pardee Royalty LLC and Pardee Minerals LLC*

Pardee Royalty LLC and Pardee Minerals LLC  
 P. O. Box 102904  
 Atlanta, GA 30368-2904

White Wolf Energy, Inc.  
 300 Corporate Centre Drive  
 Scott Depot, WV 25660  
*(previously Anker Virginia Mining Company, Inc.)*

(2) CNX RCPC LLC <i>(Coal in P3 Seam only)</i> 10545 Riverside Drive Oakwood, VA 24631	7.40 acres	
--	------------	--

**OIL & GAS OWNERSHIP**

(1) Chester Mitchell, et ux 1045 Jewell Ridge Rd Richlands, VA 24641	7.40 acres	12.5979%
--	------------	----------

23

2015 016149

Exhibit E  
Unit AW-146  
Docket #VGOB 13-1217-4027-01  
List of Owners/Claimants in Escrow  
(58.74 Acre Unit)

	Net Acres in Unit	Interest in Unit
<u>Tract #2E- 0.02 acres</u>		
<b>COAL OWNERSHIP</b>		
(1) Southern Region Industrial Realty Corp. <i>(Coal except P3 Seam)</i> Tr. 12 (153.17 acre tract) Pocahontas Land Corporation, Agent P. O. Box 1517 Bluefield, WV 24701	0.02 acres	0.0340%
<i>Southern Region Industrial Realty Corp. conveyed all rights, title and interest by Special Warranty Oil &amp; Gas Deed to Penn Virginia Oil &amp; Gas Corporation on April 1, 2000, recorded in Buchanan County under DB508 / PG99</i>		
Penn Virginia Oil & Gas Corporation		
<i>Effective January 1, 2012, Penn Virginia Oil &amp; Gas Corporation by Assignment and Bill of Sale transferred all of its rights, title and interest to "certain" properties to EverVest Energy Funds</i>		
EnerVest Energy Funds		
<i>With an effective date of January 1, 2013, Enervest Energy Funds conveyed by Special Warranty Deed all its rights, title and interest to "certain" properties to Pardee Royalty LLC and Pardee Minerals LLC</i>		
Pardee Royalty LLC and Pardee Minerals LLC P. O. Box 102904 Atlanta, GA 30368-2904		
White Wolf Energy, Inc. 300 Corporate Centre Drive Scott Depot, WV 25660 <i>(previously Anker Virginia Mining Company, Inc.)</i>		
(2) CNX RCPC LLC <i>(Coal in P3 Seam only)</i> 10545 Riverside Drive Oakwood, VA 24631	0.02 acres	
<b>OIL &amp; GAS OWNERSHIP</b>		
(1) Ivory I. Brown PO Box 622 Richlands, VA 24641	0.02 acres	0.0340%

Tract #2F- 0.22 acres

**COAL OWNERSHIP**

(1) Southern Region Industrial Realty Corp. <i>(Coal except P3 Seam)</i> Tr. 12 (153.17 acre tract) Pocahontas Land Corporation, Agent P. O. Box 1517 Bluefield, WV 24701	0.22 acres	0.3745%
<i>Southern Region Industrial Realty Corp. conveyed all rights, title and interest by Special Warranty Oil &amp; Gas Deed to Penn Virginia Oil &amp; Gas Corporation on April 1, 2000, recorded in Buchanan County under DB508 / PG99</i>		
Penn Virginia Oil & Gas Corporation		
<i>Effective January 1, 2012, Penn Virginia Oil &amp; Gas Corporation by Assignment and Bill of Sale transferred all of its rights, title and interest to "certain" properties to EverVest Energy Funds</i>		
EnerVest Energy Funds		
<i>With an effective date of January 1, 2013, Enervest Energy Funds conveyed by Special Warranty Deed all its rights, title and interest to "certain" properties to Pardee Royalty LLC and Pardee Minerals LLC</i>		
Pardee Royalty LLC and Pardee Minerals LLC P. O. Box 102904 Atlanta, GA 30368-2904		

24

2015 016150

Exhibit E  
Unit AW-146  
Docket #VGOB 13-1217-4027-01  
List of Owners/Claimants in Escrow  
(58.74 Acre Unit)

	Net Acres in Unit	Interest In Unit
White Wolf Energy, Inc. 300 Corporate Centre Drive Scott Depot, WV 25660 <i>(previously Anker Virginia Mining Company, Inc.)</i>		
(2) CNX RCPC LLC <i>(Coal in P3 Seam only)</i> 10545 Riverside Drive Oakwood, VA 24631	0.22 acres	

**OIL & GAS OWNERSHIP**

(1) Commonwealth of Virginia Department of Transportation 870 Bonham Road Bristol, VA 24201-2002	0.22 acres	0.3745%
---	------------	---------

**Tract #2G- 0.12 acres**

**COAL OWNERSHIP**

(1) Southern Region Industrial Realty Corp. <i>(Coal except P3 Seam)</i> <i>Tr. 12 (153.17 acre tract)</i> Pocahontas Land Corporation, Agent P. O. Box 1517 Bluefield, WV 24701	0.12 acres	0.2043%
--	------------	---------

*Southern Region Industrial Realty Corp. conveyed all rights, title and interest by Special Warranty Oil & Gas Deed to Penn Virginia Oil & Gas Corporation on April 1, 2000, recorded in Buchanan County under DB508 / PG99*

Penn Virginia Oil & Gas Corporation

*Effective January 1, 2012, Penn Virginia Oil & Gas Corporation by Assignment and Bill of Sale transferred all of its rights, title and interest to "certain" properties to EverVest Energy Funds*

EnerVest Energy Funds

*With an effective date of January 1, 2013, Enervest Energy Funds conveyed by Special Warranty Deed all its rights, title and interest to "certain" properties to Pardee Royalty LLC and Pardee Minerals LLC*

Pardee Royalty LLC and Pardee Minerals LLC  
P. O. Box 102904  
Atlanta, GA 30368-2904

White Wolf Energy, Inc.  
300 Corporate Centre Drive  
Scott Depot, WV 25660  
*(previously Anker Virginia Mining Company, Inc.)*

(2) CNX RCPC LLC <i>(Coal in P3 Seam only)</i> 10545 Riverside Drive Oakwood, VA 24631	0.12 acres	
--	------------	--

**OIL & GAS OWNERSHIP**

(1) Allen Browning, et ux PO Box 1541 Richlands, VA 24641	0.12 acres	0.2043%
---	------------	---------

**Tract #2H- 0.13 acres**

**COAL OWNERSHIP**

(1) Southern Region Industrial Realty Corp. <i>(Coal except P3 Seam)</i> <i>Tr. 12 (153.17 acre tract)</i> Pocahontas Land Corporation, Agent P. O. Box 1517 Bluefield, WV 24701	0.13 acres	0.2213%
--	------------	---------

*Southern Region Industrial Realty Corp. conveyed all rights, title and interest by Special Warranty Oil & Gas Deed to Penn Virginia Oil & Gas Corporation on April 1, 2000, recorded in Buchanan County under DB508 / PG99*

2015 016151

Exhibit E  
Unit AW-146  
Docket #VGOB 13-1217-4027-01  
List of Owners/Claimants in Escrow  
(58.74 Acre Unit)

	Net Acres in Unit	Interest in Unit
Penn Virginia Oil & Gas Corporation		
<i>Effective January 1, 2012, Penn Virginia Oil &amp; Gas Corporation by Assignment and Bill of Sale transferred all of its rights, title and interest to "certain" properties to EverVest Energy Funds</i>		
EnerVest Energy Funds		
<i>With an effective date of January 1, 2013, Enervest Energy Funds conveyed by Special Warranty Deed all its rights, title and interest to "certain" properties to Pardee Royalty LLC and Pardee Minerals LLC</i>		
Pardee Royalty LLC and Pardee Minerals LLC P. O. Box 102904 Atlanta, GA 30368-2904		
White Wolf Energy, Inc. 300 Corporate Centre Drive Scott Depot, WV 25660 <i>(previously Anker Virginia Mining Company, Inc.)</i>		
(2) CNX RCPC LLC <i>(Coal in P3 Seam only)</i> 10545 Riverside Drive Oakwood, VA 24631	0.13 acres	
<b><u>OIL &amp; GAS OWNERSHIP</u></b>		
(1) Bobby W. Hale, Sr. PO Box 969 Raven, VA 24639	0.13 acres	0.2213%
<b><u>Tract #2- 0.18 acres</u></b>		
<b><u>COAL OWNERSHIP</u></b>		
(1) Southern Region Industrial Realty Corp. <i>(Coal except P3 Seam)</i> Tr. 12 <i>(153.17 acre tract)</i> Pocahontas Land Corporation, Agent P. O. Box 1517 Bluefield, WV 24701	0.18 acres	0.3064%
<i>Southern Region Industrial Realty Corp. conveyed all rights, title and interest by Special Warranty Oil &amp; Gas Deed to Penn Virginia Oil &amp; Gas Corporation on April 1, 2000, recorded in Buchanan County under DB508 / PG99</i>		
Penn Virginia Oil & Gas Corporation		
<i>Effective January 1, 2012, Penn Virginia Oil &amp; Gas Corporation by Assignment and Bill of Sale transferred all of its rights, title and interest to "certain" properties to EverVest Energy Funds</i>		
EnerVest Energy Funds		
<i>With an effective date of January 1, 2013, Enervest Energy Funds conveyed by Special Warranty Deed all its rights, title and interest to "certain" properties to Pardee Royalty LLC and Pardee Minerals LLC</i>		
Pardee Royalty LLC and Pardee Minerals LLC P. O. Box 102904 Atlanta, GA 30368-2904		
White Wolf Energy, Inc. 300 Corporate Centre Drive Scott Depot, WV 25660 <i>(previously Anker Virginia Mining Company, Inc.)</i>		
(2) CNX RCPC LLC <i>(Coal in P3 Seam only)</i> 10545 Riverside Drive Oakwood, VA 24631	0.18 acres	
<b><u>OIL &amp; GAS OWNERSHIP</u></b>		
(1) Bobby W. Hale, Sr. PO Box 969 Raven, VA 24639	0.18 acres	0.3064%

210

Exhibit E  
 Unit AW-146  
 Docket #VGOB 13-1217-4027-01  
 List of Owners/Claimants in Escrow  
 (58.74 Acre Unit)

	Net Acres in Unit	Interest in Unit
<b>Tract #2J- 0.23 acres</b>		
<b>COAL OWNERSHIP</b>		
(1) Southern Region Industrial Realty Corp. <i>(Coal except P3 Seam)</i> Tr. 12 (153.17 acre tract) Pocahontas Land Corporation, Agent P. O. Box 1517 Bluefield, WV 24701	0.23 acres	0.3916%
<i>Southern Region Industrial Realty Corp. conveyed all rights, title and interest by Special Warranty Oil &amp; Gas Deed to Penn Virginia Oil &amp; Gas Corporation on April 1, 2000, recorded in Buchanan County under DB508 / PG99</i>		
Penn Virginia Oil & Gas Corporation		
<i>Effective January 1, 2012, Penn Virginia Oil &amp; Gas Corporation by Assignment and Bill of Sale transferred all of its rights, title and interest to "certain" properties to EverVest Energy Funds</i>		
EnerVest Energy Funds		
<i>With an effective date of January 1, 2013, Enervest Energy Funds conveyed by Special Warranty Deed all its rights, title and interest to "certain" properties to Pardee Royalty LLC and Pardee Minerals LLC</i>		
Pardee Royalty LLC and Pardee Minerals LLC P. O. Box 102904 Atlanta, GA 30368-2904		
White Wolf Energy, Inc. 300 Corporate Centre Drive Scott Depot, WV 25660 <i>(previously Anker Virginia Mining Company, Inc.)</i>		
(2) CNX ROPC LLC <i>(Coal in P3 Seam only)</i> 10545 Riverside Drive Oakwood, VA 24631	0.23 acres	

**OIL & GAS OWNERSHIP**

(1) James R. Estep PO Box 1541 Richlands, VA 24641	0.23 acres	0.3916%
--	------------	---------

**Tract #2K- 0.22 acres**

**COAL OWNERSHIP**

(1) Southern Region Industrial Realty Corp. <i>(Coal except P3 Seam)</i> Tr. 12 (153.17 acre tract) Pocahontas Land Corporation, Agent P. O. Box 1517 Bluefield, WV 24701	0.22 acres	0.3745%
<i>Southern Region Industrial Realty Corp. conveyed all rights, title and interest by Special Warranty Oil &amp; Gas Deed to Penn Virginia Oil &amp; Gas Corporation on April 1, 2000, recorded in Buchanan County under DB508 / PG99</i>		
Penn Virginia Oil & Gas Corporation		
<i>Effective January 1, 2012, Penn Virginia Oil &amp; Gas Corporation by Assignment and Bill of Sale transferred all of its rights, title and interest to "certain" properties to EverVest Energy Funds</i>		
EnerVest Energy Funds		
<i>With an effective date of January 1, 2013, Enervest Energy Funds conveyed by Special Warranty Deed all its rights, title and interest to "certain" properties to Pardee Royalty LLC and Pardee Minerals LLC</i>		
Pardee Royalty LLC and Pardee Minerals LLC P. O. Box 102904 Atlanta, GA 30368-2904		

Exhibit E  
 Unit AW-146  
 Docket #VGOB 13-1217-4027-01  
 List of Owners/Claimants in Escrow  
 (58.74 Acre Unit)

	Net Acres in Unit	Interest in Unit
White Wolf Energy, Inc. 300 Corporate Centre Drive Scott Depot, WV 25660 <i>(previously Anker Virginia Mining Company, Inc.)</i>		
(2) CNX RCPC LLC <i>(Coal in P3 Seam only)</i> 10545 Riverside Drive Oakwood, VA 24631	0.22 acres	

**OIL & GAS OWNERSHIP**

(1) Buck Jewell Resources, LLC PO Box 743 Doran, VA 24612	0.22 acres	0.3745%
---	------------	---------

**Tract #2L - 0.32 acres**

**COAL OWNERSHIP**

(1) Southern Region Industrial Realty Corp. <i>(Coal except P3 Seam)</i> <i>Tr. 12 (153.17 acre tract)</i> Pocahontas Land Corporation, Agent P. O. Box 1517 Bluefield, WV 24701	0.32 acres	0.5448%
--	------------	---------

*Southern Region Industrial Realty Corp. conveyed all rights, title and interest by Special Warranty Oil & Gas Deed to Penn Virginia Oil & Gas Corporation on April 1, 2000, recorded in Buchanan County under DB508 / PG99*

Penn Virginia Oil & Gas Corporation

*Effective January 1, 2012, Penn Virginia Oil & Gas Corporation by Assignment and Bill of Sale transferred all of its rights, title and interest to "certain" properties to EverVest Energy Funds*

EnerVest Energy Funds

*With an effective date of January 1, 2013, Enervest Energy Funds conveyed by Special Warranty Deed all its rights, title and interest to "certain" properties to Pardee Royalty LLC and Pardee Minerals LLC*

Pardee Royalty LLC and Pardee Minerals LLC  
P. O. Box 102904  
Atlanta, GA 30368-2904

White Wolf Energy, Inc.  
300 Corporate Centre Drive  
Scott Depot, WV 25660  
*(previously Anker Virginia Mining Company, Inc.)*

(2) CNX RCPC LLC <i>(Coal in P3 Seam only)</i> 10545 Riverside Drive Oakwood, VA 24631	0.32 acres	
--	------------	--

**OIL & GAS OWNERSHIP**

(1) Glen Roberts, et ux 212 Bay Rd. Richlands, VA 24641	0.32 acres	0.5448%
---	------------	---------

**Tract #2M - 0.20 acres**

**COAL OWNERSHIP**

(1) Southern Region Industrial Realty Corp. <i>(Coal except P3 Seam)</i> <i>Tr. 12 (153.17 acre tract)</i> Pocahontas Land Corporation, Agent P. O. Box 1517 Bluefield, WV 24701	0.20 acres	0.3405%
--	------------	---------

*Southern Region Industrial Realty Corp. conveyed all rights, title and interest by Special Warranty Oil & Gas Deed to Penn Virginia Oil & Gas Corporation on April 1, 2000, recorded in Buchanan County under DB508 / PG99*

Exhibit E  
 Unit AW-146  
 Docket #VGOB 13-1217-4027-01  
 List of Owners/Claimants in Escrow  
 (58.74 Acre Unit)

	Net Acres in Unit	Interest in Unit
Penn Virginia Oil & Gas Corporation  <i>Effective January 1, 2012, Penn Virginia Oil &amp; Gas Corporation by Assignment and Bill of Sale transferred all of its rights, title and interest to "certain" properties to EverVest Energy Funds</i>		
EnerVest Energy Funds  <i>With an effective date of January 1, 2013, Enervest Energy Funds conveyed by Special Warranty Deed all its rights, title and interest to "certain" properties to Pardee Royalty LLC and Pardee Minerals LLC</i>		
Pardee Royalty LLC and Pardee Minerals LLC P. O. Box 102904 Atlanta, GA 30368-2904		
White Wolf Energy, Inc. 300 Corporate Centre Drive Scott Depot, WV 25660 <i>(previously Anker Virginia Mining Company, Inc.)</i>		
(2) CNX RCPC LLC <i>(Coal in P3 Seam only)</i> 10545 Riverside Drive Oakwood, VA 24631	0.20 acres	
<b><u>OIL &amp; GAS OWNERSHIP</u></b>		
(1) Dewey Meadows Heirs, Devisees, Successors or Assigns <i>(Requested heirship documentation from Edward A. Meadows 8/19/14)</i>	0.20 acres	0.3405%
(a) Neva Pearl Lawson Heirs, Devisees, Successors or Assigns <i>(List of heirs being recorded)</i>		
(a.1) Charles G. Lawson 1885 Ames Circle E Chesapeake, VA 23321		
(b) Lella Crawford Heirs, Devisees, Successors or Assigns <i>(Requested heirship documentation from Melody Rehm 8/7/14)</i>		
(b.1) Helen C. Begley Heirs, Devisees, Successors or Assigns <i>(Requested estate documentation 8/6/14)</i>		
(b.1.1) Wiley M. Begley Heirs, Devisees, Successors or Assigns <i>(Requested estate documentation 8/6/14)</i>		
(b.1.1.1) W. Thomas Begley Heirs, Devisees, Successors or Assigns <i>(documentation pending contact with heirs)</i>		
(b.1.1.2) Gerald W. Begley 2522 Montague Ave Greenwood, SC 29629		
(b.2) Howard Lee Crawford Heirs, Devisees, Successors or Assigns <i>(Requested heirship documentation from Melody Rehm 8/7/14)</i>		
(b.2.1) Dorothy Gilbert Crawford Heirs, Devisees, Successors or Assigns <i>(Requested heirship documentation from Melody Rehm 8/7/14)</i>		
(b.2.1.1) Patrick Crawford 1608 Old Lashmeet Rd Lashmeet, WV 24733		
(b.2.1.2) Donald Crawford 116 Roosevelt St Beckley, WV 25801		
(b.2.1.3) Melody Rehm 491 Kegley Trestle Rd. Princeton, WV 24740		
(b.2.1.4) Susan Pacitto 1608 Old Lashmeet Rd. Lashmeet, WV 24733		
(b.2.1.5) Srene Crawford PO Box 43 Athens, WV 24712		

2015 016155

Exhibit E  
Unit AW-146  
Docket #VGOB 13-1217-4027-01  
List of Owners/Claimants in Escrow  
(58.74 Acre Unit)

	Net Acres in Unit	Interest in Unit
(b.2.1.6) Jody Justin Crawford Heirs, Devisees, Successors or Assigns <i>(Requested heirship documentation from Melody Rehm 8/7/14)</i>		
(c) John R. Meadows Heirs, Devisees, Successors or Assigns <i>Pre-deceased Dewey Meadows</i>		
(c.1) Morris A. Meadows Heirs, Devisees, Successors or Assigns		
(c.1.1) Ronald Brian Webb 612 Fairway Bluefield, VA 24605		
(c.2) Wilma Janis Lowe Heirs, Devisees, Successors or Assigns		
(c.2.1) Larry Lowe 12967 W. Cable Rd Peoria, AZ 85383		
(c.2.2) David Lowe 14210 W. Four Mound Rd Nine Mile Falls, WA 99026-9703		
(c.2.3) Darrell Lowe 13500 Morris Rd SE Yelm, WA 98597		
(c.2.4) Timothy Lowe 1220 Cresthaven Dr Roseville, CA 95678		
(c.2.5) Jeri Lyn Rhodes Heirs, Devisees, Successors or Assigns <i>(documentation pending contact with heirs)</i>		
(d) James Arch Meadows Heir, Devisees, Successors or Assigns <i>Pre-deceased Dewey Meadows</i>		
(d.1) Virginia Hoeffcker Heirs, Devisees, Successors or Assigns <i>(documentation pending)</i>		
(d.1.1) George Hoeffcker Heirs, Devisees, Successors or Assigns <i>(documentation pending)</i>		
(d.1.1.1) Ronald H. Hoeffcker 518 Cindy Ln Smyrna, DE 19977		
(d.1.1.2) Robert Hoeffcker 337 Lake Como Cir Smyrna, DE 19977		
(d.2) Opal I. Stone Hoffman Heirs, Devisees, Successors or Assigns <i>(mailed request for probated will 8/19/14)</i>		
(d.2.1) Cheryl Stone 5019 Timber Hills Dr. Oakwood, GA 30566		
(d.2.2) Vicki Butcher 5019 Timber Hills Dr. Oakwood, GA 30566		
(d.2.3) Frances L. Stone Henry Heirs, Devisees, Successors or Assigns <i>(Requested documentation from Vicki Butcher 8/19/14)</i>		
(e) Mamie Napier Heirs, Devisees, Successors or Assigns <i>Pre-deceased Dewey Meadows</i>		
(e.1) Robert Lee Napier Heirs, Devisees, Successors or Assigns <i>(Requested documentation from William N. Napier 8/15/14)</i>		
(e.1.1) Ernestine Napier Heirs, Devisees, Successors or Assigns <i>(Requested documentation from William N. Napier 8/15/14)</i>		
(e.1.1.1) Robert L. Napier 1850 Woodland Circle #105 Vero Beach, FL 32967		
(e.1.1.2) William Matthew Napier 6320 25th St, SW Vero Beach, FL 32968		

EX 2015 PG 16156

Exhibit E  
Unit AW-146  
Docket #VGOB 13-1217-4027-01  
List of Owners/Claimants in Escrow  
(58.74 Acre Unit)

	Net Acres in Unit	Interest in Unit
(e.1.1.3) Ollis Earl Napier Heirs, Devisees, Successors or Assigns <i>(Requested documentation from Deborah Napier 8/14/14)</i>		
(e.1.1.3.1) Deborah Napier 1146 15th Ave SW Vero Beach, FL 32962		
(f) Grace E. Meadows Mullens Heirs, Devisees, Successors or Assigns <i>(Requested documentation from Archie Meadows 8/12/14)</i>		
(f.1) James H. Mullens Heirs, Devisees, Successors or Assigns		<i>Life estate extinguished</i>
(f.1.2) James H. Mullens, Jr. Heirs, Devisees, Successors or Assigns <i>(requested will)</i>		
(f.1.2.1) Catherine Mullens Heirs, Devisees, Successors or Assigns <i>(requested will)</i>		
(f.2.1.1) James H. Mullens, III 354 Third Quarter Point Rd Wirtz, VA 24184		
(f.2.1.2) John Mullens 409 Valley Rd Newark, DE 19711		
(f.2.1.3) Pamela M. Goff Heirs, Devisees, Successors or Assigns <i>(requested will)</i>		
(f.2.1.3.1) Donald G. Goff 8943 Rhododendron Circle Lorton, VA 22079		
(f.2.1.4) Amy Weldon 231 Wintergreen Ln Brunswick, MD 21716		
(f.2) Jerry K. Mullins, Sr. Heirs, Devisees, Successors or Assigns <i>(Requested heirship documentation from Greata Hess Mullins 8/13/14)</i>		
(f.2.1) Greata Hess Mullins 1201 Redwood Ct Marco Island, FL 34145		
(f.3) Archie A. Mullens 108 Club Rd NW Lake Placid, FL 33852		
(f.4) Thomas K. Mullens Heirs, Devisees, Successors or Assigns <i>(Requested heirship documentation from Naomi Mullens 8/20/14)</i>		
(f.4.1) Thomas K. Mullens, Jr 711 Ponside Ct York, SC 29745		
(f.5) Marilyn Frasier Heirs, Devisees, Successors or Assigns <i>(requested will)</i>		
(f.6) Alverta Largen Heirs, Devisees, Successors or Assigns		<i>interest to f.2 to f.5)</i>
(g) Okie Meadows Shortridge Heirs, Devisees, Successors or Assigns		
(g.1) Richard Shortridge 299 Drews Ln Cedar Bluff, VA 24609		
(g.2) Gayle Horton 325 Kings Dr Salisbury, NC 28144		
(g.3) Billy D. Shortridge		<i>pre-deceased Okie Meadows Shortridge</i>
(g.3.1) William M. Shortridge PO Box 874 Richlands, VA 24641		

112015 16157

Exhibit E  
Unit AW-146  
Docket #VGOB 13-1217-4027-01  
List of Owners/Claimants in Escrow  
(58.74 Acre Unit)

	Net Acres in Unit	Interest in Unit
(g.3.2) Mary Donna Altizer 270 Edgewater Dr Cedar Bluff, VA 24609		
(g.3.3) Eddie A. Shortridge 29 Possum Ln 3223 Palmyra, VA 22963		
(h) Ivory Robinson Heirs, Devisees, Successors or Assigns		
(h.1) Malcolm Thurston Robinson Heirs, Devisees, Successors or Assigns <i>(documenting pending contact with heirs)</i>		
(h.1.1) Daniel F. Robinson Heirs, Devisees, Successors or Assigns <i>(Requested heirship documentation from Charlotte Robinson 8/11/14)</i>		
(h.1.1.1) Charlotte L. Jamison Robinson 15312 Nobles Rd Disputanta, VA 23842		
(h.1.2) Malcolm Thurston Robinson, Jr <i>Address Unknown</i>		
(h.1.3) Elizabeth R. Robinson 11311 Genito Rd Amelia Courthouse, VA 23002		
(i) Edward Allen Meadows Heirs, Devisees, Successors or Assigns <i>(Requested heirship documentation from Edward A Meadows 8/19/14)</i>		
(i.1) Pauline R. Meadows 300 North St Richlands, VA 24641		
(i.2) Christine Gilsdorf 106 Gables Brook Dr Huntsville, AL 35806		
(i.3) Lois Ann Meadows Heirs, Devisees, Successors or Assigns <i>(Requested heirship documentation from Lorie L. Butler 8/14/14)</i>		
(i.3.1) Laura Butler PO Box 703 Monticello, UT 84535		
(i.3.2) Lisa Atkin <i>Address Unknown</i> St. George, UT		
(i.3.3) Matt Augustine 246 S. 75 W Farmington, UT 84025		
(i.3.4) Jason Augustine 1840 E 900S Salt Lake City, UT 84108		
(i.3.5) Mark Augustine 126 Regatta Lane Tooele, UT 84074		
(i.3.6) Megan Parks <i>Address Unknown</i>		

FX 2015 0616158

Exhibit E  
 Unit AW-146  
 Docket #VGOB 13-1217-4027-01  
 List of Owners/Claimants in Escrow  
 (58.74 Acre Unit)

	Net Acres in Unit	Interest in Unit
(i.4) Edward A. Meadows, Jr 269 Woodlands Ct Kingston Springs, TN 37082		
(i.5) Dolores Stinson 290 Yorktown Pl Unit A Vermilion, OH 44089		
(i.6) Dana Carlisle 7249 Highway 100 Bon Aqua, TN 37025		
(i.7) Judy Meadows Hooker Box 354 Turkey Creek Alachua, FL 32615		
(j) Margaret M. Barnes Heirs, Devisees, Successors or Assigns <i>(Requested heirship documentation from Edward A. Meadows 8/19/14)</i>		
(k) Inez Zoe Meadows Church Heirs, Devisees, Successors or Assigns	no issue	

Tract #2N- 0.19 acres

COAL OWNERSHIP

(1) Southern Region Industrial Realty Corp. <i>(Coal except P3 Seam)</i> Tr. 12 (153.17 acre tract) Pocahontas Land Corporation, Agent P. O. Box 1517 Bluefield, WV 24701	0.19 acres	0.3235%
---	------------	---------

*Southern Region Industrial Realty Corp. conveyed all rights, title and interest by Special Warranty Oil & Gas Deed to Penn Virginia Oil & Gas Corporation on April 1, 2000, recorded in Buchanan County under DB508 / PG99*

Penn Virginia Oil & Gas Corporation

*Effective January 1, 2012, Penn Virginia Oil & Gas Corporation by Assignment and Bill of Sale transferred all of its rights, title and interest to "certain" properties to EverVest Energy Funds*

EnerVest Energy Funds

*With an effective date of January 1, 2013, EnerVest Energy Funds conveyed by Special Warranty Deed all its rights, title and interest to "certain" properties to Pardee Royalty LLC and Pardee Minerals LLC*

Pardee Royalty LLC and Pardee Minerals LLC  
 P. O. Box 102904  
 Atlanta, GA 30368-2904

White Wolf Energy, Inc.  
 300 Corporate Centre Drive  
 Scott Depot, WV 25660  
*(previously Anker Virginia Mining Company, Inc.)*

(2) CNX RCPC LLC <i>(Coal in P3 Seam only)</i> 10545 Riverside Drive Oakwood, VA 24631	0.19 acres	
--	------------	--

OIL & GAS OWNERSHIP

(1) Eva Goins Wright PO Box 512 Raven, VA 24639-0512	0.19 acres	0.3235%
--	------------	---------

Tract #2O- 0.02 acres

COAL OWNERSHIP

(1) Southern Region Industrial Realty Corp. <i>(Coal except P3 Seam)</i> Tr. 12 (153.17 acre tract) Pocahontas Land Corporation, Agent P. O. Box 1517 Bluefield, WV 24701	0.02 acres	0.0340%
---	------------	---------

2015 016159

Exhibit E  
Unit AW-146  
Docket #VGOB 13-1217-4027-01  
List of Owners/Claimants in Escrow  
(58.74 Acre Unit)

Net Acres  
in Unit  
Interest in  
Unit

*Southern Region Industrial Realty Corp. conveyed all rights, title and interest by Special Warranty Oil & Gas Deed to Penn Virginia Oil & Gas Corporation on April 1, 2000, recorded in Buchanan County under DB508 / PG99*

Penn Virginia Oil & Gas Corporation

*Effective January 1, 2012, Penn Virginia Oil & Gas Corporation by Assignment and Bill of Sale transferred all of its rights, title and interest to "certain" properties to EverVest Energy Funds*

EnerVest Energy Funds

*With an effective date of January 1, 2013, Enervest Energy Funds conveyed by Special Warranty Deed all its rights, title and interest to "certain" properties to Pardee Royalty LLC and Pardee Minerals LLC*

Pardee Royalty LLC and Pardee Minerals LLC  
P. O. Box 102904  
Atlanta, GA 30368-2904

White Wolf Energy, Inc.  
300 Corporate Centre Drive  
Scott Depot, WV 25660  
*(previously Anker Virginia Mining Company, Inc.)*

(2) CNX RCPC LLC *(Coal in P3 Seam only)* 0.02 acres  
10545 Riverside Drive  
Oakwood, VA 24631

OIL & GAS OWNERSHIP

(1) Commonwealth of Virginia 0.02 acres 0.0340%  
Department of Transportation  
870 Bonham Road  
Bristol, VA 24201-2002

Tract #2P- 0.05 acres

COAL OWNERSHIP

(1) Southern Region Industrial Realty Corp. *(Coal except P3 Seam)* 0.05 acres 0.0851%  
*Tr. 12 (153.17 acre tract)*  
Pocahontas Land Corporation, Agent  
P. O. Box 1517  
Bluefield, WV 24701

*Southern Region Industrial Realty Corp. conveyed all rights, title and interest by Special Warranty Oil & Gas Deed to Penn Virginia Oil & Gas Corporation on April 1, 2000, recorded in Buchanan County under DB508 / PG99*

Penn Virginia Oil & Gas Corporation

*Effective January 1, 2012, Penn Virginia Oil & Gas Corporation by Assignment and Bill of Sale transferred all of its rights, title and interest to "certain" properties to EverVest Energy Funds*

EnerVest Energy Funds

*With an effective date of January 1, 2013, Enervest Energy Funds conveyed by Special Warranty Deed all its rights, title and interest to "certain" properties to Pardee Royalty LLC and Pardee Minerals LLC*

Pardee Royalty LLC and Pardee Minerals LLC  
P. O. Box 102904  
Atlanta, GA 30368-2904

White Wolf Energy, Inc.  
300 Corporate Centre Drive  
Scott Depot, WV 25660  
*(previously Anker Virginia Mining Company, Inc.)*

(2) CNX RCPC LLC *(Coal in P3 Seam only)* 0.05 acres  
10545 Riverside Drive  
Oakwood, VA 24631

OIL & GAS OWNERSHIP

(1) Commonwealth of Virginia 0.05 acres 0.0851%  
Department of Transportation  
870 Bonham Road  
Bristol, VA 24201-2002

34

2015 016160

Exhibit E  
Unit AW-146  
Docket #VGOB 13-1217-4027-01  
List of Owners/Claimants in Escrow  
(58.74 Acre Unit)

	Net Acres in Unit	Interest in Unit
--	----------------------	---------------------

Tract #2Q- 0.03 acres

COAL OWNERSHIP

- |     |   |            |         |
|-----|---|------------|---------|
| (1) | Southern Region Industrial Realty Corp. <i>(Coal except P3 Seam)</i><br>Tr. 12 (153.17 acre tract)<br>Pocahontas Land Corporation, Agent<br>P. O. Box 1517<br>Bluefield, WV 24701 | 0.03 acres | 0.0511% |
|-----|---|------------|---------|

*Southern Region Industrial Realty Corp. conveyed all rights, title and interest by Special Warranty Oil & Gas Deed to Penn Virginia Oil & Gas Corporation on April 1, 2000, recorded in Buchanan County under DB508 / PG99*

Penn Virginia Oil & Gas Corporation

*Effective January 1, 2012, Penn Virginia Oil & Gas Corporation by Assignment and Bill of Sale transferred all of its rights, title and interest to "certain" properties to EverVest Energy Funds*

EnerVest Energy Funds

*With an effective date of January 1, 2013, Enervest Energy Funds conveyed by Special Warranty Deed all its rights, title and interest to "certain" properties to Pardee Royalty LLC and Pardee Minerals LLC*

Pardee Royalty LLC and Pardee Minerals LLC  
P. O. Box 102904  
Atlanta, GA 30368-2904

White Wolf Energy, Inc.  
300 Corporate Centre Drive  
Scott Depot, WV 25660  
*(previously Anker Virginia Mining Company, Inc.)*

- |     |  |            |  |
|-----|--|------------|--|
| (2) | CNX RCPC LLC <i>(Coal in P3 Seam only)</i><br>10545 Riverside Drive<br>Oakwood, VA 24631 | 0.03 acres |  |
|-----|--|------------|--|

OIL & GAS OWNERSHIP

- |     |   |            |         |
|-----|---|------------|---------|
| (1) | Commonwealth of Virginia<br>Department of Transportation<br>870 Bonham Road<br>Bristol, VA 24201-2002 | 0.03 acres | 0.0511% |
|-----|---|------------|---------|

Tract #2R- 0.04 acres

COAL OWNERSHIP

- |     |   |            |         |
|-----|---|------------|---------|
| (1) | Southern Region Industrial Realty Corp. <i>(Coal except P3 Seam)</i><br>Tr. 12 (153.17 acre tract)<br>Pocahontas Land Corporation, Agent<br>P. O. Box 1517<br>Bluefield, WV 24701 | 0.04 acres | 0.0681% |
|-----|---|------------|---------|

*Southern Region Industrial Realty Corp. conveyed all rights, title and interest by Special Warranty Oil & Gas Deed to Penn Virginia Oil & Gas Corporation on April 1, 2000, recorded in Buchanan County under DB508 / PG99*

Penn Virginia Oil & Gas Corporation

*Effective January 1, 2012, Penn Virginia Oil & Gas Corporation by Assignment and Bill of Sale transferred all of its rights, title and interest to "certain" properties to EverVest Energy Funds*

EnerVest Energy Funds

*With an effective date of January 1, 2013, Enervest Energy Funds conveyed by Special Warranty Deed all its rights, title and interest to "certain" properties to Pardee Royalty LLC and Pardee Minerals LLC*

Pardee Royalty LLC and Pardee Minerals LLC  
P. O. Box 102904  
Atlanta, GA 30368-2904

White Wolf Energy, Inc.  
300 Corporate Centre Drive  
Scott Depot, WV 25660  
*(previously Anker Virginia Mining Company, Inc.)*

2015 016161

Exhibit E  
 Unit AW-146  
 Docket #VGOB 13-1217-4027-01  
 List of Owners/Claimants in Escrow  
 (58.74 Acre Unit)

	Net Acres in Unit	Interest in Unit
(2) CNX RCPC LLC <i>(Coal in P3 Seam only)</i> 10545 Riverside Drive Oakwood, VA 24631	0.04 acres	

**OIL & GAS OWNERSHIP**

(1) Commonwealth of Virginia Department of Transportation 870 Bonham Road Bristol, VA 24201-2002	0.04 acres	0.0681%
---	------------	---------

**Tract #2S- 0.22 acres**

**COAL OWNERSHIP**

(1) Southern Region Industrial Realty Corp. <i>(Coal except P3 Seam)</i> <i>Tr. 12 (153.17 acre tract)</i> Pocahontas Land Corporation, Agent P. O. Box 1517 Bluefield, WV 24701	0.22 acres	0.3745%
--	------------	---------

*Southern Region Industrial Realty Corp. conveyed all rights, title and interest by Special Warranty Oil & Gas Deed to Penn Virginia Oil & Gas Corporation on April 1, 2000, recorded in Buchanan County under DB508 / PG99*

Penn Virginia Oil & Gas Corporation

*Effective January 1, 2012, Penn Virginia Oil & Gas Corporation by Assignment and Bill of Sale transferred all of its rights, title and interest to "certain" properties to EverVest Energy Funds*

EnerVest Energy Funds

*With an effective date of January 1, 2013, Enervest Energy Funds conveyed by Special Warranty Deed all its rights, title and interest to "certain" properties to Pardee Royalty LLC and Pardee Minerals LLC*

Pardee Royalty LLC and Pardee Minerals LLC  
P. O. Box 102904  
Atlanta, GA 30368-2904

White Wolf Energy, Inc.  
300 Corporate Centre Drive  
Scott Depot, WV 25660  
*(previously Anker Virginia Mining Company, Inc.)*

(2) CNX RCPC LLC <i>(Coal in P3 Seam only)</i> 10545 Riverside Drive Oakwood, VA 24631		
--	--	--

**OIL & GAS OWNERSHIP**

(1) Commonwealth of Virginia Department of Transportation 870 Bonham Road Bristol, VA 24201-2002	0.22 acres	0.3745%
---	------------	---------

**Tract #2T- 0.07 acres**

**COAL OWNERSHIP**

(1) Southern Region Industrial Realty Corp. <i>(Coal except P3 Seam)</i> <i>Tr. 12 (153.17 acre tract)</i> Pocahontas Land Corporation, Agent P. O. Box 1517 Bluefield, WV 24701	0.07 acres	0.1192%
--	------------	---------

*Southern Region Industrial Realty Corp. conveyed all rights, title and interest by Special Warranty Oil & Gas Deed to Penn Virginia Oil & Gas Corporation on April 1, 2000, recorded in Buchanan County under DB508 / PG99*

Penn Virginia Oil & Gas Corporation

*Effective January 1, 2012, Penn Virginia Oil & Gas Corporation by Assignment and Bill of Sale transferred all of its rights, title and interest to "certain" properties to EverVest Energy Funds*

EnerVest Energy Funds

*With an effective date of January 1, 2013, Enervest Energy Funds conveyed by Special Warranty Deed all its rights, title and interest to "certain" properties to Pardee Royalty LLC and Pardee Minerals LLC*

36

Exhibit E  
 Unit AW-146  
 Docket #VGOB 13-1217-4027-01  
 List of Owners/Claimants in Escrow  
 (58.74 Acre Unit)

	Net Acres in Unit	Interest in Unit
Pardee Royalty LLC and Pardee Minerals LLC P. O. Box 102904 Atlanta, GA 30368-2904		
White Wolf Energy, Inc. 300 Corporate Centre Drive Scott Depot, WV 25660 <i>(previously Anker Virginia Mining Company, Inc.)</i>		
(2) CNX RCPC LLC <i>(Coal in P3 Seam only)</i> 10545 Riverside Drive Oakwood, VA 24631	0.07 acres	

**OIL & GAS OWNERSHIP**

(1) Commonwealth of Virginia Department of Transportation 870 Bonham Road Bristol, VA 24201-2002	0.07 acres	0.1192%
---	------------	---------

**Tract #2U- 0.05 acres**

**COAL OWNERSHIP**

(1) Southern Region Industrial Realty Corp. <i>(Coal except P3 Seam)</i> <i>Tr. 12 (153.17 acre tract)</i> Pocahontas Land Corporation, Agent P. O. Box 1517 Bluefield, WV 24701	0.05 acres	0.0851%
--	------------	---------

*Southern Region Industrial Realty Corp. conveyed all rights, title and interest by Special Warranty Oil & Gas Deed to Penn Virginia Oil & Gas Corporation on April 1, 2000, recorded in Buchanan County under DB508 / PG99*

Penn Virginia Oil & Gas Corporation

*Effective January 1, 2012, Penn Virginia Oil & Gas Corporation by Assignment and Bill of Sale transferred all of its rights, title and interest to "certain" properties to EverVest Energy Funds*

EnerVest Energy Funds

*With an effective date of January 1, 2013, Enervest Energy Funds conveyed by Special Warranty Deed all its rights, title and interest to "certain" properties to Pardee Royalty LLC and Pardee Minerals LLC*

Pardee Royalty LLC and Pardee Minerals LLC  
P. O. Box 102904  
Atlanta, GA 30368-2904

White Wolf Energy, Inc.  
300 Corporate Centre Drive  
Scott Depot, WV 25660  
*(previously Anker Virginia Mining Company, Inc.)*

(2) CNX RCPC LLC <i>(Coal in P3 Seam only)</i> 10545 Riverside Drive Oakwood, VA 24631	0.05 acres	
--	------------	--

**OIL & GAS OWNERSHIP**

(1) Commonwealth of Virginia Department of Transportation 870 Bonham Road Bristol, VA 24201-2002	0.05 acres	0.0851%
---	------------	---------

**Tract #2V- 0.15 acres**

**COAL OWNERSHIP**

(1) Southern Region Industrial Realty Corp. <i>(Coal except P3 Seam)</i> <i>Tr. 12 (153.17 acre tract)</i> Pocahontas Land Corporation, Agent P. O. Box 1517 Bluefield, WV 24701	0.15 acres	0.2554%
--	------------	---------

*Southern Region Industrial Realty Corp. conveyed all rights, title and interest by Special Warranty Oil & Gas Deed to Penn Virginia Oil & Gas Corporation on April 1, 2000, recorded in Buchanan County under DB508 / PG99*

Exhibit E  
 Unit AW-146  
 Docket #VGOB 13-1217-4027-01  
 List of Owners/Claimants in Escrow  
 (58.74 Acre Unit)

	Net Acres in Unit	Interest in Unit
Penn Virginia Oil & Gas Corporation		
<i>Effective January 1, 2012, Penn Virginia Oil &amp; Gas Corporation by Assignment and Bill of Sale transferred all of its rights, title and interest to "certain" properties to EverVest Energy Funds</i>		
EnerVest Energy Funds		
<i>With an effective date of January 1, 2013, Enervest Energy Funds conveyed by Special Warranty Deed all its rights, title and interest to "certain" properties to Pardee Royalty LLC and Pardee Minerals LLC</i>		
Pardee Royalty LLC and Pardee Minerals LLC P. O. Box 102904 Atlanta, GA 30368-2904		
White Wolf Energy, Inc. 300 Corporate Centre Drive Scott Depot, WV 25660 <i>(previously Anker Virginia Mining Company, Inc.)</i>		
(2) CNX RCPC LLC <i>(Coal in P3 Seam only)</i> 10545 Riverside Drive Oakwood, VA 24631	0.15 acres	
<b><u>OIL &amp; GAS OWNERSHIP</u></b>		
(1) Commonwealth of Virginia Department of Transportation 870 Bonham Road Bristol, VA 24201-2002	0.15 acres	0.2554%
<b><u>Tract #3B, 0.07 acres</u></b>		
<b><u>COAL OWNERSHIP</u></b>		
(1) CONSOL Amonate Mining Company, LLC <i>Faraday Tract 154 (21.85 acres)</i> 10545 Riverside Drive Oakwood, VA 24631	0.07 acres	0.1192%
<b><u>OIL &amp; GAS OWNERSHIP</u></b>		
(1) Thomas A. Blankenship, et al		
(a) Wiley & Marie Blankenship Heirs, Devisees, Successors or Assigns		
(a.1) Eulis Clifford Blankenship Heirs, Devisees, Successors or Assigns		
(a.1.1) Thelma Short Blankenship Heirs, Devisees, Successors or Assigns		
(a.1.1.1) Thomas Allen Blankenship 144 Lockout Rd. Richlands, VA 24641	<i>Life Estate</i>	
(a.1.2) Tammie Reedy PO Box 1274 Cedar Bluff, VA 24609	0.07 acres	0.1192%
<b><u>Tract #3C, 0.17 acres</u></b>		
<b><u>COAL OWNERSHIP</u></b>		
(1) CONSOL Amonate Mining Company, LLC <i>Faraday Tract 154 (21.85 acres)</i> 10545 Riverside Drive Oakwood, VA 24631	0.17 acres	0.2894%
<b><u>OIL &amp; GAS OWNERSHIP</u></b>		
(1) Wiley & Marie Blankenship Heirs	0.17 acres	0.2894%
(a) Eulis Clifford Blankenship Heirs, Devisees, Successors or Assigns		

2015 16164

Exhibit E  
Unit AW-146  
Docket #VGOB 13-1217-4027-01  
List of Owners/Claimants in Escrow  
(58.74 Acre Unit)

	Net Acres in Unit	Interest in Unit
(a.1) Thelma Short Blankenship Heirs, Deviseses, Successors or Assigns		
(a.1.1) Thomas Allen Blankenship 144 Lookout Rd. Richlands, VA 24641	0.02 acres 1/8 of 0.17 acres	0.0362%
(a.1.2) Tamie Reedy PO Box 1274 Cedar Bluff, VA 24609	0.02 acres 1/8 of 0.17 acres	0.0362%
(b) Lena Stinson PO Box 59 Richlands, VA 24641	0.04 acres 1/4 of 0.17 acres	0.0724%
(c) Carlis Blankenship Heirs, Deviseses, Successors or Assigns		
(c.1) Janice Barrett 213 Straley St Marion, VA 24354	0.04 acres 1/4 of 0.17 acres	0.0724%
(d) JW Blankenship 1134 Castleberry Rd Brewton, AL 36426	0.04 acres 1/4 of 0.17 acres	0.0724%

Tract #6 - 0.21 acres

COAL OWNERSHIP

(1) CONSOL Amonate Mining Company, LLC Faraday Tract 260 (84.35 acres) 10545 Riverside Drive Oakwood, VA 24631	0.21 acres	0.3575%
---	------------	---------

OIL & GAS OWNERSHIP

(1) Lawrence Stinson Heirs, et al	0.21 acres	0.3575%
(a) Wiley Blankenship Heirs, Deviseses, Successors or Assigns		
(b) Marie Blankenship Heirs, Deviseses, Successors or Assigns		
(b.1) Lawrence Stinson Heirs, Deviseses, Successors or Assigns (Heirs Unknown)	0.11 acres 1/2 of 0.21 acres	0.1788%
(b.1.1) Lena Stinson PO Box 59 Richlands, VA 24641	0.11 acres 1/2 of 0.21 acres	0.1788%

TOTAL ACRES IN ESCROW:

Acreage in Unit 19.6400  
Percentage of Unit 62.2744%

INSTRUMENT #150003160  
RECORDED IN THE CLERK'S OFFICE OF  
TAZEWELL COUNTY ON  
OCTOBER 20 2015 AT 04:06PM  
TAMMY B. ALLISON, CLERK  
RECORDED BY: MLT