

Instrument Control Number

[Empty box for Instrument Control Number]

000093 JAN 11 2013

Commonwealth of Virginia
Land Record Instruments
Cover Sheet - Form A

INSTRUMENT #201300120
RECORDED IN THE CLERK'S OFFICE OF
WISE COUNTY ON
JANUARY 11, 2013 AT 12:01PM

[ILS VLR Cover Sheet Agent 1.0.93]

J. JACK KENNEDY, JR., CLERK
RECORDED BY: ADH

[Handwritten signature]

TAX EXEMPT CORP

Date of Instrument: [12/19/2012]

Instrument Type: [OTHER]

Number of Parcels [98]

Number of Pages [81]

City [] County [x] [Wise County]

(Box for Deed Stamp Only)

First and Second Grantors

Table with 4 columns: Last Name, First Name, Middle Name or Initial, Suffix. Row 1: [Virginia Gas and Oil Bo] [] [] []

First and Second Grantees

Table with 4 columns: Last Name, First Name, Middle Name or Initial, Suffix. Row 1: [x] [ACIN LLC] [] [] Row 2: [] [Dotson] [Thomas] []

Grantee Address (Name) [EQT Production Company]
(Address 1) [225 North Shore]
(Address 2) []
(City, State, Zip) [Pittsburgh] [PA] [15212]

Consideration [0.00] Existing Debt [0.00] Assumption Balance [0.00]

Prior Instr. Recorded at: City [] County [x] [Wise County] Percent. in this Juris. [100]
Book [] Page [] Instr. No []

Parcel Identification No (PIN) []
Tax Map Num. (if different than PIN) [020006]
Short Property Description [Supplemental Order]
Current Property Address (Address 1) [5260 Irwin Road]
(Address 2) []
(City, State, Zip) [Hunnington] [WV] [25727]

Instrument Prepared By [Sharon Hagy]
Recording Paid for By [DMME]
Return Recording To (Name) [Sharon Hagy]
(Address 1) [DMME]
(Address 2) [P O Box 159]
(City, State, Zip) [Lebanon] [VA] [24266]
Customer Case ID [1011162860] [] []



Instrument Control Number

[Empty box for Instrument Control Number]

000094 JAN 11 2013

Commonwealth of Virginia
Land Record Instruments
Continuation Cover Sheet
Form C

[LS VLR Cover Sheet Agent 1.0.93]

T
A
X
E
X
E
M
P
T

G
R
A
N
T
O
R

G
R
A
N
T
E
E

C
O
R
P

Date of Instrument: [12/19/2012]

Instrument Type: [OTHER]

Number of Parcels [98]

Number of Pages [81]

City County [Wise County] (Box for Deed Stamp Only)

Grantors/Grantees/Parcel Continuation Form C

Last Name	First Name	Middle Name or Initial	Suffix
-----------	------------	------------------------	--------

<input type="checkbox"/>	<input type="checkbox"/>	<input checked="" type="checkbox"/>	<input checked="" type="checkbox"/>	[Bevins Sales LLC]	[[[
<input type="checkbox"/>	<input type="checkbox"/>	<input checked="" type="checkbox"/>	<input type="checkbox"/>	[Hopkins]	[Virginia]	[Lee]	[
<input type="checkbox"/>	<input type="checkbox"/>	<input checked="" type="checkbox"/>	<input type="checkbox"/>	[Hopkins]	[Ellis]	[Kent]	[
<input type="checkbox"/>	<input type="checkbox"/>	<input checked="" type="checkbox"/>	<input type="checkbox"/>	[Hopkins]	[Lise]	[[
<input type="checkbox"/>	<input type="checkbox"/>	<input checked="" type="checkbox"/>	<input type="checkbox"/>	[Miller]	[Lucille]	[[
<input type="checkbox"/>	<input type="checkbox"/>	<input checked="" type="checkbox"/>	<input type="checkbox"/>	[Collins]	[Mary]	[[
<input type="checkbox"/>	<input type="checkbox"/>	<input checked="" type="checkbox"/>	<input type="checkbox"/>	[Miller]	[Robert]	[[

Prior Instr. Recorded at: City County [Wise County] Percent. in this Juris. [100]
Book [] Page [] Instr. No []

Parcel Identification No (PIN) []

Tax Map Num. (if different than PIN) [010265]

Short Property Description [Supplemental Order]

Current Property Address (Address 1) [305 Hill Rd]

(Address 2) []

(City, State, Zip) [Southern Pines] [NC] [28387]

Prior Instr. Recorded at: City County [Wise County] Percent. in this Juris. [100]
Book [] Page [] Instr. No []

Parcel Identification No (PIN) []

Tax Map Num. (if different than PIN) [035448]

Short Property Description [Supplemental Order]

Current Property Address (Address 1) [P O Box 851]

(Address 2) []

(City, State, Zip) [Wise] [VA] [24293]



Instrument Control Number

000095 JAN 11 2

Commonwealth of Virginia
Land Record Instruments
Continuation Cover Sheet
Form C

[ILS VLR Cover Sheet Agent 1.0.93]

T
A
X
E
X
E
M
P
T

G
R
A
N
T
O
R

G
R
A
N
T
E
E

C
O
R
P

Date of Instrument: [12/19/2012]

Instrument Type: [OTHER]

Number of Parcels [98]

Number of Pages [81]


City County [Wise County] (Box for Deed Stamp Only)

Grantors/Grantees/Parcel Continuation Form C

	Last Name	First Name	Middle Name or Initial	Suffix
<input type="checkbox"/>	[Miller][Judy][][
<input type="checkbox"/>	[Fulcher][Dorothy][][
<input type="checkbox"/>	[Miller][Ralph][][
<input type="checkbox"/>	[Miller][Charles][Anna][
<input type="checkbox"/>	[Miller][G][T][
<input type="checkbox"/>	[Miller][Alvonia][][
<input type="checkbox"/>	[Gilliam][Hubert][Q][

Prior Instr. Recorded at: City County [Wise County] Percent. in this Juris. [100]
 Book [] Page [] Instr. No []
 Parcel Identification No (PIN) []
 Tax Map Num. (if different than PIN) [010840]
 Short Property Description [Supplemental Order]
 Current Property Address (Address 1) [540 Galloway Street]
 (Address 2) []
 (City, State, Zip) [Kingsport] [TN] [37665]

Prior Instr. Recorded at: City County [Wise County] Percent. in this Juris. [100]
 Book [] Page [] Instr. No []
 Parcel Identification No (PIN) []
 Tax Map Num. (if different than PIN) [010840]
 Short Property Description [Supplemental Order]
 Current Property Address (Address 1) [11363 Jaybird Branch Road]
 (Address 2) []
 (City, State, Zip) [Coeburn] [VA] [24230]



Instrument Control Number

[Empty box for Instrument Control Number]

000096 JAN 11 12

Commonwealth of Virginia
Land Record Instruments
Continuation Cover Sheet
Form C

[ILS VLR Cover Sheet Agent 1.0.93]

T
A
X
E
M
P
T

G
R
A
N
T
O
R

G
R
A
N
T
E
E

C
O
R
P

Date of Instrument: [12/19/2012]

Instrument Type: [OTHER]

Number of Parcels [98]

Number of Pages [81]


City County [Wise County] (Box for Deed Stamp Only)

Grantors/Grantees/Parcel Continuation Form C

Last Name	First Name	Middle Name or Initial	Suffix
<input type="checkbox"/> [Gilliam	<input type="checkbox"/> [Melba	<input type="checkbox"/> [S	<input type="checkbox"/> [
<input type="checkbox"/> [Wheatley	<input type="checkbox"/> [Joe	<input type="checkbox"/> [<input type="checkbox"/> [
<input type="checkbox"/> [Wheatley	<input type="checkbox"/> [Katherine	<input type="checkbox"/> [<input type="checkbox"/> [
<input type="checkbox"/> [Hubbard	<input type="checkbox"/> [Ethel	<input type="checkbox"/> [<input type="checkbox"/> [
<input type="checkbox"/> [Jessee	<input type="checkbox"/> [Phillip	<input type="checkbox"/> [<input type="checkbox"/> [
<input type="checkbox"/> [Jessee	<input type="checkbox"/> [Danny	<input type="checkbox"/> [<input type="checkbox"/> [
<input type="checkbox"/> [Miles	<input type="checkbox"/> [Sandra	<input type="checkbox"/> [H	<input type="checkbox"/> [

Prior Instr. Recorded at: City County [Wise County] Percent. in this Juris. [100]
 Book [] Page [] Instr. No []
 Parcel Identification No (PIN) []
 Tax Map Num. (if different than PIN) [035448]
 Short Property Description [Supplemental Order]
 Current Property Address (Address 1) [6625 Pole Bridge Road]
 (Address 2) []
 (City, State, Zip) [Wise] [VA] [24293]

Prior Instr. Recorded at: City County [Wise County] Percent. in this Juris. [100]
 Book [] Page [] Instr. No []
 Parcel Identification No (PIN) []
 Tax Map Num. (if different than PIN) [035448]
 Short Property Description [Supplemental Order]
 Current Property Address (Address 1) [P O Box 1466]
 (Address 2) []
 (City, State, Zip) [Wise] [VA] [24293]



Instrument Control Number

[Empty box for Instrument Control Number]

000097 JAN 11 2012

Commonwealth of Virginia
Land Record Instruments
Continuation Cover Sheet
Form C

[LS VLR Cover Sheet Agent 1.0.93]

T
A
X
E
M
P
T

G
R
A
N
T
O
R

G
R
A
N
T
E
E

C
O
R
P

Date of Instrument: [12/19/2012]

Instrument Type: [OTHER]

Number of Parcels [98]

Number of Pages [81]


City County [Wise County] (Box for Deed Stamp Only)

Grantors/Grantees/Parcel Continuation Form C

Last Name	First Name	Middle Name or Initial	Suffix
<input type="checkbox"/> [Miles	<input type="checkbox"/> [Felix	<input type="checkbox"/> [C	<input type="checkbox"/> [
<input type="checkbox"/> [Robertson	<input type="checkbox"/> [Linda	<input type="checkbox"/> [Hancock	<input type="checkbox"/> [
<input type="checkbox"/> [Jessee	<input type="checkbox"/> [Stewart	<input type="checkbox"/> [<input type="checkbox"/> [
<input type="checkbox"/> [Jessee	<input type="checkbox"/> [Julian	<input type="checkbox"/> [<input type="checkbox"/> [
<input type="checkbox"/> [Wood	<input type="checkbox"/> [Julia	<input type="checkbox"/> [Hancock	<input type="checkbox"/> [
<input type="checkbox"/> [Hancock	<input type="checkbox"/> [Gary	<input type="checkbox"/> [Rhea	<input type="checkbox"/> [Jr
<input type="checkbox"/> [Hancock	<input type="checkbox"/> [Jessica	<input type="checkbox"/> [Nichole	<input type="checkbox"/> [

Prior Instr. Recorded at: City County [Wise County] Percent. in this Juris. [100]
 Book [] Page [] Instr. No []
 Parcel Identification No (PIN) []
 Tax Map Num. (if different than PIN) [035448]
 Short Property Description [Supplemental Order]
 Current Property Address (Address 1) [1685 Milton Road]
 (Address 2) []
 (City, State, Zip) [Charolettesville] [VA] [22902]

Prior Instr. Recorded at: City County [Wise County] Percent. in this Juris. [100]
 Book [] Page [] Instr. No []
 Parcel Identification No (PIN) []
 Tax Map Num. (if different than PIN) [035448]
 Short Property Description [Supplemental Order]
 Current Property Address (Address 1) [238 DeLee Drive]
 (Address 2) []
 (City, State, Zip) [Kingsport] [TN] [37663]



Instrument Control Number

[Empty box for Instrument Control Number]

000098 JAN 11 2012

Commonwealth of Virginia
Land Record Instruments
Continuation Cover Sheet
Form C

[ILS VLR Cover Sheet Agent 1.0.93]

T
A
X
E
M
P
T

G
R
A
N
T
O
R

G
R
A
N
T
E
E

C
O
R
P

Date of Instrument: [12/19/2012]

Instrument Type: [OTHER]

Number of Parcels [98]

Number of Pages [81]


City County [Wise County] (Box for Deed Stamp Only)

Grantors/Grantees/Parcel Continuation Form C

Last Name	First Name	Middle Name or Initial	Suffix
<input type="checkbox"/>	[Hancock]][Shane]][Christopher]
<input type="checkbox"/>	[Hancock]][Temple]][L]
<input type="checkbox"/>	[Clark]][Letitia]][L]
<input type="checkbox"/>	[Hancock]][Gary]][]
<input type="checkbox"/>	[Hancock]][Tanya]][]
<input type="checkbox"/>	[Hancock]][William]][]
<input type="checkbox"/>	[Hancock]][Issac]][]

Prior Instr. Recorded at: City County [Wise County] Percent. in this Juris. [100]
 Book [] Page [] Instr. No []
 Parcel Identification No (PIN) []
 Tax Map Num. (if different than PIN) [035448]
 Short Property Description [Supplemental Order]
 Current Property Address (Address 1) [6614 Pole Bridge Road]
 (Address 2) []
 (City, State, Zip) [Wise] [VA] [24293]

Prior Instr. Recorded at: City County [Wise County] Percent. in this Juris. [100]
 Book [] Page [] Instr. No []
 Parcel Identification No (PIN) []
 Tax Map Num. (if different than PIN) [035448]
 Short Property Description [Supplemental Order]
 Current Property Address (Address 1) [6606 Pole Bridge Road]
 (Address 2) []
 (City, State, Zip) [Wise] [VA] [24293]



Instrument Control Number

[Empty box for Instrument Control Number]

000099 JAN 11 2

Commonwealth of Virginia
Land Record Instruments
Continuation Cover Sheet
Form C

[ILS VLR Cover Sheet Agent 1.0.93]

T
A
X
E
M
P
T

G
R
A
N
T
O
R

G
R
A
N
T
E
E

C
O
R
P

Date of Instrument: [12/19/2012]

Instrument Type: [OTHER]

Number of Parcels [98]

Number of Pages [81]

City County [Wise County] (Box for Deed Stamp Only)


Grantors/Grantees/Parcel Continuation Form C

Last Name	First Name	Middle Name or Initial	Suffix
-----------	------------	------------------------	--------

<input type="checkbox"/>	<input type="checkbox"/>	<input checked="" type="checkbox"/>	<input type="checkbox"/>	[Hancock]	[Elizabeth]	[]	[]
<input type="checkbox"/>	<input type="checkbox"/>	<input checked="" type="checkbox"/>	<input type="checkbox"/>	[Jessee]	[Evelyn]	[]	[]
<input type="checkbox"/>	<input type="checkbox"/>	<input checked="" type="checkbox"/>	<input type="checkbox"/>	[Stanley]	[Charles]	[]	[]
<input type="checkbox"/>	<input type="checkbox"/>	<input checked="" type="checkbox"/>	<input type="checkbox"/>	[Stanley]	[Aldean]	[]	[]
<input type="checkbox"/>	<input type="checkbox"/>	<input checked="" type="checkbox"/>	<input type="checkbox"/>	[Dale]	[Charles]	[]	[]
<input type="checkbox"/>	<input type="checkbox"/>	<input checked="" type="checkbox"/>	<input type="checkbox"/>	[Dale]	[Annis]	[]	[]
<input type="checkbox"/>	<input type="checkbox"/>	<input checked="" type="checkbox"/>	<input type="checkbox"/>	[Adkins]	[Fred]	[Wayne]	[]

Prior Instr. Recorded at: City County [Wise County] Percent. in this Juris. [100]
 Book [] Page [] Instr. No []
 Parcel Identification No (PIN) []
 Tax Map Num. (if different than PIN) [035448]
 Short Property Description [Supplemental Order]
 Current Property Address (Address 1) [600 West Stone Drive]
 (Address 2) []
 (City, State, Zip) [Kingsport] [TN] [37660]

Prior Instr. Recorded at: City County [Wise County] Percent. in this Juris. [100]
 Book [] Page [] Instr. No []
 Parcel Identification No (PIN) []
 Tax Map Num. (if different than PIN) [035448]
 Short Property Description [Supplemental Order]
 Current Property Address (Address 1) [9604-A Pole Bridge Road]
 (Address 2) []
 (City, State, Zip) [Wise] [VA] [24293]



Instrument Control Number

[Empty box for Instrument Control Number]

000100 JAN 11 2

Commonwealth of Virginia
Land Record Instruments
Continuation Cover Sheet
Form C

[ILS VLR Cover Sheet Agent 1.0.93]

T
A
X
E
X
E
M
P
T

G
R
A
N
T
O
R

G
R
A
N
T
E

C
O
R
P

Date of Instrument: [12/19/2012]

Instrument Type: [OTHER]

Number of Parcels [98]

Number of Pages [81]


City County [Wise County] (Box for Deed Stamp Only)

Grantors/Grantees/Parcel Continuation Form C

Last Name	First Name	Middle Name or Initial	Suffix
<input type="checkbox"/> [Adkins]	<input type="checkbox"/> [Patricia]	<input type="checkbox"/> []	<input type="checkbox"/> []
<input type="checkbox"/> [Smith]	<input type="checkbox"/> [Brenda]	<input type="checkbox"/> []	<input type="checkbox"/> []
<input type="checkbox"/> [Smith]	<input type="checkbox"/> [Albert]	<input type="checkbox"/> []	<input type="checkbox"/> []
<input type="checkbox"/> [Sturgill]	<input type="checkbox"/> [Larry]	<input type="checkbox"/> []	<input type="checkbox"/> []
<input type="checkbox"/> [Sturgill]	<input type="checkbox"/> [Brenda]	<input type="checkbox"/> []	<input type="checkbox"/> []
<input type="checkbox"/> [Hamilton]	<input type="checkbox"/> [Phyllis]	<input type="checkbox"/> [Anne]	<input type="checkbox"/> []
<input type="checkbox"/> [Hamilton]	<input type="checkbox"/> [Joseph]	<input type="checkbox"/> []	<input type="checkbox"/> []

Prior Instr. Recorded at: City County [Wise County] Percent. in this Juris. [100]
 Book [] Page [] Instr. No []
 Parcel Identification No (PIN) []
 Tax Map Num. (if different than PIN) [035448]
 Short Property Description [Supplemental Order]
 Current Property Address (Address 1) [5743 Neubert Springs Road]
 (Address 2) []
 (City, State, Zip) [Knoxville] [TN] [37920]

Prior Instr. Recorded at: City County [Wise County] Percent. in this Juris. [100]
 Book [] Page [] Instr. No []
 Parcel Identification No (PIN) []
 Tax Map Num. (if different than PIN) [035448]
 Short Property Description [Supplemental Order]
 Current Property Address (Address 1) [515 Montgomery Ave]
 (Address 2) []
 (City, State, Zip) [Owensboro] [KY] [42303]



Instrument Control Number

[Empty box for Instrument Control Number]

000101 JAN 11 2013

Commonwealth of Virginia
Land Record Instruments
Continuation Cover Sheet
Form C

[LS VLR Cover Sheet Agent 1.0.93]

T
A
X
E
X
E
M
P
T

G
R
A
N
T
O
R

G
R
A
N
T
E
E

C
O
R
P

Date of Instrument: [12/19/2012]

Instrument Type: [OTHER]

Number of Parcels [98]

Number of Pages [81]


City County [Wise County] (Box for Deed Stamp Only)

Grantors/Grantees/Parcel Continuation Form C

Last Name	First Name	Middle Name or Initial	Suffix
<input type="checkbox"/> [McAfee	<input type="checkbox"/>] [Margaret	<input type="checkbox"/>] [<input type="checkbox"/>] [
<input type="checkbox"/> [Smith	<input type="checkbox"/>] [Gwenda	<input type="checkbox"/>] [<input type="checkbox"/>] [
<input type="checkbox"/> [Smith	<input type="checkbox"/>] [Gary	<input type="checkbox"/>] [<input type="checkbox"/>] [
<input type="checkbox"/> [Thompson	<input type="checkbox"/>] [Jackie	<input type="checkbox"/>] [<input type="checkbox"/>] [
<input type="checkbox"/> [Randolph	<input type="checkbox"/>] [Gayle	<input type="checkbox"/>] [<input type="checkbox"/>] [
<input type="checkbox"/> [Randolph	<input type="checkbox"/>] [Edward	<input type="checkbox"/>] [<input type="checkbox"/>] [
<input type="checkbox"/> [Stallard	<input type="checkbox"/>] [George	<input type="checkbox"/>] [<input type="checkbox"/>] [Jr

Prior Instr. Recorded at: City County [Wise County] Percent. in this Juris. [100]
 Book [] Page [] Instr. No []
 Parcel Identification No (PIN) []
 Tax Map Num. (if different than PIN) [035448]
 Short Property Description [Supplemental Order]
 Current Property Address (Address 1) [608 Rogers Ave]
 (Address 2) []
 (City, State, Zip) [Kingsport] [TN] [37660]

Prior Instr. Recorded at: City County [Wise County] Percent. in this Juris. [100]
 Book [] Page [] Instr. No []
 Parcel Identification No (PIN) []
 Tax Map Num. (if different than PIN) [035448]
 Short Property Description [Supplemental Order]
 Current Property Address (Address 1) [22114 Terra Caro Circle]
 (Address 2) []
 (City, State, Zip) [Bristol] [VA] [24202]



Instrument Control Number

[Empty box for Instrument Control Number]

000102 JAN 11 2013

Commonwealth of Virginia
Land Record Instruments
Continuation Cover Sheet
Form C

[LS VLR Cover Sheet Agent 1.0.93]

T
A
X
E
M
P
T

G
R
A
N
T
O
R

G
R
A
N
T
E
E

C
O
R
P

Date of Instrument: [12/19/2012]

Instrument Type: [OTHER]

Number of Parcels [98]

Number of Pages [81]

City County [Wise County] (Box for Deed Stamp Only)

Grantors/Grantees/Parcel Continuation Form C

	Last Name	First Name	Middle Name or Initial	Suffix
<input type="checkbox"/>	[Stallard][Donna][][
<input type="checkbox"/>	[Jessee][Ralph][B][
<input type="checkbox"/>	[Jessee][Irene][][
<input type="checkbox"/>	[Jessee][Betty][][
<input type="checkbox"/>	[Grim][Melinda][C][
<input type="checkbox"/>	[Grim][Paul][][
<input type="checkbox"/>	[Halcomb][Greta][][

Prior Instr. Recorded at: City County [Wise County] Percent. in this Juris. [100]
 Book [] Page [] Instr. No []
 Parcel Identification No (PIN) []
 Tax Map Num. (if different than PIN) [035448]
 Short Property Description [Supplemental Order]
 []
 Current Property Address (Address 1) [660 Armstrong Drive]
 (Address 2) []
 (City, State, Zip) [Dandridge] [TN] [37725]

Prior Instr. Recorded at: City County [Wise County] Percent. in this Juris. [100]
 Book [] Page [] Instr. No []
 Parcel Identification No (PIN) []
 Tax Map Num. (if different than PIN) [035448]
 Short Property Description [Supplemental Order]
 []
 Current Property Address (Address 1) [1205 Maple Avenue]
 (Address 2) []
 (City, State, Zip) [Owensboro] [KY] [42301]



Instrument Control Number

[Empty box for Instrument Control Number]

000103 JAN 11 2012

Commonwealth of Virginia
Land Record Instruments
Continuation Cover Sheet
Form C

[ILS VLR Cover Sheet Agent 1.0.93]

T
A
X
E
X
E
M
P
T

G
R
A
N
T
O
R

G
R
A
N
T
E
E

C
O
R
P

Date of Instrument: [12/19/2012]

Instrument Type: [OTHER]

Number of Parcels [98]

Number of Pages [81]

City County [Wise County] (Box for Deed Stamp Only)

Grantors/Grantees/Parcel Continuation Form C

Last Name	First Name	Middle Name or Initial	Suffix
<input type="checkbox"/>	[Halcomb]	[James]	[]
<input type="checkbox"/>	[Beetler]	[Sybil]	[]
<input type="checkbox"/>	[Beetler]	[Daniel]	[]
<input type="checkbox"/>	[Jessee]	[Gerald]	[R]
<input type="checkbox"/>	[Jessee]	[Peggy]	[]
<input type="checkbox"/>	[Jessee]	[David]	[Jr]
<input type="checkbox"/>	[Jessee]	[Sandra]	[]

Prior Instr. Recorded at: City County [Wise County] Percent. in this Juris. [100]
 Book [] Page [] Instr. No []
 Parcel Identification No (PIN) []
 Tax Map Num. (if different than PIN) [035448]
 Short Property Description [Supplemental Order]
 Current Property Address (Address 1) [2317 Fairgran Avenue]
 (Address 2) []
 (City, State, Zip) [Deltona] [FL] [32738]

Prior Instr. Recorded at: City County [Wise County] Percent. in this Juris. [100]
 Book [] Page [] Instr. No []
 Parcel Identification No (PIN) []
 Tax Map Num. (if different than PIN) [035448]
 Short Property Description [Supplemental Order]
 Current Property Address (Address 1) [P O Box 471013]
 (Address 2) []
 (City, State, Zip) [Lake Monroe] [FL] [32747]



Instrument Control Number

[Empty box for Instrument Control Number]

000104 JAN 11 2013

Commonwealth of Virginia
Land Record Instruments
Continuation Cover Sheet
Form C

[ILS VLR Cover Sheet Agent 1.0.93]

T
A
X
E
X
E
M
P
T

G
R
A
N
T
O
R

G
R
A
N
T
E
E

C
O
R
P

Date of Instrument: [12/19/2012]

Instrument Type: [OTHER]

Number of Parcels [98]

Number of Pages [81]

City County [Wise County] (Box for Deed Stamp Only)

Grantors/Grantees/Parcel Continuation Form C

Last Name	First Name	Middle Name or Initial	Suffix
<input type="checkbox"/>	[Gragg]	[Gary]	[]
<input type="checkbox"/>	[Jessee]	[Carolyn]	[]
<input type="checkbox"/>	[Graham]	[Elizabeth]	[]
<input type="checkbox"/>	[Jessee]	[George]	[L]
<input type="checkbox"/>	[Jessee]	[Edward]	[L]
<input type="checkbox"/>	[Jessee]	[Ronald]	[S]
<input type="checkbox"/>	[Bradley]	[Georgia]	[]

Prior Instr. Recorded at: City County [Wise County] Percent. in this Juris. [100]
 Book [] Page [] Instr. No []
 Parcel Identification No (PIN) []
 Tax Map Num. (if different than PIN) [035448]
 Short Property Description [Supplemental Order]
 Current Property Address (Address 1) [2828 Old Hickory Blvd]
 (Address 2) [Apt 1209]
 (City, State, Zip) [Nashville] [TN] [37221]

Prior Instr. Recorded at: City County [Wise County] Percent. in this Juris. [100]
 Book [] Page [] Instr. No []
 Parcel Identification No (PIN) []
 Tax Map Num. (if different than PIN) [035448]
 Short Property Description [Supplemental Order]
 Current Property Address (Address 1) [417 Barking Drive]
 (Address 2) []
 (City, State, Zip) [Smyrna] [TN] [37167]



Instrument Control Number

[Empty box for Instrument Control Number]

000105 JAN 11 2

Commonwealth of Virginia
Land Record Instruments
Continuation Cover Sheet
Form C

[ILS VLR Cover Sheet Agent 1.0.93]

T
A
X
E
X
E
M
P
T

G
R
A
N
T
O
R

G
R
A
N
T
E

C
O
R
P

Date of Instrument: [12/19/2012]

Instrument Type: [OTHER]

Number of Parcels [98]

Number of Pages [81]

City County [Wise County] (Box for Deed Stamp Only)

Grantors/Grantees/Parcel Continuation Form C

Last Name	First Name	Middle Name or Initial	Suffix
<input type="checkbox"/>	[Jessee]	[David]	[S]
<input type="checkbox"/>	[Jessee]	[Thelma]	[Jean]
<input type="checkbox"/>	[Arwood]	[Shannon]	[]
<input type="checkbox"/>	[Arwood]	[Glen]	[]
<input type="checkbox"/>	[Beverly]	[Deborah]	[Carol]
<input type="checkbox"/>	[Beverly]	[Greg]	[Royce]
<input type="checkbox"/>	[Batts]	[Wendy]	[]

Prior Instr. Recorded at: City County [Wise County] Percent. in this Juris. [100]
 Book [] Page [] Instr. No []
 Parcel Identification No (PIN) []
 Tax Map Num. (if different than PIN) [035448]
 Short Property Description [Supplemental Order]
 Current Property Address (Address 1) [3880 Thresher Street]
 (Address 2) []
 (City, State, Zip) [Owensboro] [KY] [42303]

Prior Instr. Recorded at: City County [Wise County] Percent. in this Juris. [100]
 Book [] Page [] Instr. No []
 Parcel Identification No (PIN) []
 Tax Map Num. (if different than PIN) [035448]
 Short Property Description [Supplemental Order]
 Current Property Address (Address 1) [3892 Raintree Drive]
 (Address 2) []
 (City, State, Zip) [Owensboro] [KY] [42301]



Instrument Control Number

[Empty box for Instrument Control Number]

000106 JAN 11 2012

Commonwealth of Virginia
Land Record Instruments
Continuation Cover Sheet
Form C

[ILS VLR Cover Sheet Agent 1.0.93]

T
A
X
E
X
E
M
P
T

G
R
A
N
T
O
R

G
R
A
N
T
E
E

C
O
R
P

Date of Instrument: [12/19/2012]

Instrument Type: [OTHER]

Number of Parcels [98]

Number of Pages [81]

City County [Wise County] (Box for Deed Stamp Only)

Grantors/Grantees/Parcel Continuation Form C

Last Name	First Name	Middle Name or Initial	Suffix
-----------	------------	------------------------	--------

<input type="checkbox"/>	<input type="checkbox"/>	<input checked="" type="checkbox"/>	<input type="checkbox"/>	[Batts]	[William]	[]	[]
<input type="checkbox"/>	<input type="checkbox"/>	<input checked="" type="checkbox"/>	<input type="checkbox"/>	[Franklin]	[Faye]	[]	[]
<input type="checkbox"/>	<input type="checkbox"/>	<input checked="" type="checkbox"/>	<input type="checkbox"/>	[Franklin]	[Ben]	[]	[]
<input type="checkbox"/>	<input type="checkbox"/>	<input checked="" type="checkbox"/>	<input type="checkbox"/>	[Beverly]	[Frampton]	[Virginia]	[]
<input type="checkbox"/>	<input type="checkbox"/>	<input checked="" type="checkbox"/>	<input type="checkbox"/>	[Beverly]	[Mikayla]	[]	[]
<input type="checkbox"/>	<input type="checkbox"/>	<input checked="" type="checkbox"/>	<input type="checkbox"/>	[Knight]	[Brittany]	[Marie]	[]
<input type="checkbox"/>	<input type="checkbox"/>	<input checked="" type="checkbox"/>	<input type="checkbox"/>	[Brewer]	[Kymberly]	[Jean]	[]

Prior Instr. Recorded at: City County [Wise County] Percent. in this Juris. [100]

Book [] Page [] Instr. No []

Parcel Identification No (PIN) []

Tax Map Num. (if different than PIN) [035448]

Short Property Description [Supplemental Order]

[]

Current Property Address (Address 1) [1205 Maple Ave]

(Address 2) []

(City, State, Zip) [Owensboro] [KY] [42303]

Prior Instr. Recorded at: City County [Wise County] Percent. in this Juris. [100]

Book [] Page [] Instr. No []

Parcel Identification No (PIN) []

Tax Map Num. (if different than PIN) [035448]

Short Property Description [Supplemental Order]

[]

Current Property Address (Address 1) [4409 SW 20th Street]

(Address 2) []

(City, State, Zip) [Bell] [FL] [32619]



Instrument Control Number

[Empty box for Instrument Control Number]

000107 JAN 11 2

Commonwealth of Virginia
Land Record Instruments
Continuation Cover Sheet
Form C

[LS VLR Cover Sheet Agent 1.0.93]

T
A
X
E
M
P
T

G
R
A
N
T
O
R

G
R
A
N
T
E

C
O
R
P

Date of Instrument: [12/19/2012]

Instrument Type: [OTHER]

Number of Parcels [98]

Number of Pages [81]


City County [Wise County] (Box for Deed Stamp Only)

Grantors/Grantees/Parcel Continuation Form C

Last Name	First Name	Middle Name or Initial	Suffix
<input type="checkbox"/> [Brewer	<input type="checkbox"/> [Christyne	<input type="checkbox"/> [Ashley	<input type="checkbox"/> [
<input type="checkbox"/> [Bodiford	<input type="checkbox"/> [Kathleen	<input type="checkbox"/> [Jane	<input type="checkbox"/> [
<input type="checkbox"/> [Kilgore	<input type="checkbox"/> [Dinah	<input type="checkbox"/> [Ellen	<input type="checkbox"/> [
<input type="checkbox"/> [Bradley	<input type="checkbox"/> [Georgia	<input type="checkbox"/> [Carol	<input type="checkbox"/> [
<input type="checkbox"/> [Hensley	<input type="checkbox"/> [Freda	<input type="checkbox"/> [Elizabeth	<input type="checkbox"/> [
<input type="checkbox"/> [Hensley	<input type="checkbox"/> [Paul	<input type="checkbox"/> [<input type="checkbox"/> [
<input type="checkbox"/> [Beverly	<input type="checkbox"/> [Roger	<input type="checkbox"/> [Dean	<input type="checkbox"/> [

Prior Instr. Recorded at: City County [Wise County] Percent. in this Juris. [100]
 Book [] Page [] Instr. No []
 Parcel Identification No (PIN) []
 Tax Map Num. (if different than PIN) [035448]
 Short Property Description [Supplemental Order]
 []
 Current Property Address (Address 1) [RR1, Box 291]
 (Address 2) []
 (City, State, Zip) [Bell] [FL] [32619]

Prior Instr. Recorded at: City County [Wise County] Percent. in this Juris. [100]
 Book [] Page [] Instr. No []
 Parcel Identification No (PIN) []
 Tax Map Num. (if different than PIN) [035448]
 Short Property Description [Supplemental Order]
 []
 Current Property Address (Address 1) [P O Box 201]
 (Address 2) []
 (City, State, Zip) [Wise] [VA] [24293]



Instrument Control Number

[Empty box for Instrument Control Number]

Commonwealth of Virginia
Land Record Instruments
Continuation Cover Sheet
Form C

000108 JAN 11 2

[ILS VLR Cover Sheet Agent 1.0.93]

T
A
X
E
X
E
M
P
T

G
R
A
N
T
O
R

G
R
A
N
T
E
E

C
O
R
P

Date of Instrument: [12/19/2012]

Instrument Type: [OTHER]

Number of Parcels [98]

Number of Pages [81]

City County [Wise County] (Box for Deed Stamp Only)


Grantors/Grantees/Parcel Continuation Form C

Last Name	First Name	Middle Name or Initial	Suffix
-----------	------------	------------------------	--------

<input type="checkbox"/>	<input type="checkbox"/>	<input checked="" type="checkbox"/>	<input type="checkbox"/>	[Beverly]	[Sharon]	[]	[]
<input type="checkbox"/>	<input type="checkbox"/>	<input checked="" type="checkbox"/>	<input type="checkbox"/>	[Beverly]	[Jeffery]	[Lynn]	[]
<input type="checkbox"/>	<input type="checkbox"/>	<input checked="" type="checkbox"/>	<input type="checkbox"/>	[Jessee]	[George]	[K]	[]
<input type="checkbox"/>	<input type="checkbox"/>	<input checked="" type="checkbox"/>	<input type="checkbox"/>	[Jessee]	[Gwen]	[]	[]
<input type="checkbox"/>	<input type="checkbox"/>	<input checked="" type="checkbox"/>	<input type="checkbox"/>	[Gilliam]	[Hubert]	[Q]	[]
<input type="checkbox"/>	<input type="checkbox"/>	<input checked="" type="checkbox"/>	<input type="checkbox"/>	[Gilliam]	[Melba]	[S]	[]
<input type="checkbox"/>	<input type="checkbox"/>	<input checked="" type="checkbox"/>	<input type="checkbox"/>	[Vick]	[Cassie]	[]	[]

Prior Instr. Recorded at: City County [Wise County] Percent. in this Juris. [100]
 Book [] Page [] Instr. No []
 Parcel Identification No (PIN) []
 Tax Map Num. (if different than PIN) [035448]
 Short Property Description [Supplemental Order]
 Current Property Address (Address 1) [8208 Scott Roberson Rd]
 (Address 2) []
 (City, State, Zip) [Wise] [VA] [24293]

Prior Instr. Recorded at: City County [Wise County] Percent. in this Juris. [100]
 Book [] Page [] Instr. No []
 Parcel Identification No (PIN) []
 Tax Map Num. (if different than PIN) [035448]
 Short Property Description [Supplemental Order]
 Current Property Address (Address 1) [7355 Gap Creek Road]
 (Address 2) []
 (City, State, Zip) [Bulls Gap] [TN] [37711]



Instrument Control Number

[Empty box for Instrument Control Number]

000109 JAN 11 02

Commonwealth of Virginia
Land Record Instruments
Continuation Cover Sheet
Form C

[ILS VLR Cover Sheet Agent 1.0.93]

T
A
X
E
X
E
M
P
T

G
R
A
N
T
O
R

G
R
A
N
T
E
E

C
O
R
P

Date of Instrument: [12/19/2012]

Instrument Type: [OTHER]

Number of Parcels [98]

Number of Pages [81]


City County [Wise County] (Box for Deed Stamp Only)

Grantors/Grantees/Parcel Continuation Form C

Last Name	First Name	Middle Name or Initial	Suffix
<input type="checkbox"/> [Vick]	<input type="checkbox"/> [Thomas]	<input type="checkbox"/> [M]	<input type="checkbox"/> []
<input type="checkbox"/> [Calhoun]	<input type="checkbox"/> [Nancy]	<input type="checkbox"/> [Jessee]	<input type="checkbox"/> []
<input type="checkbox"/> [Calhoun]	<input type="checkbox"/> [Robert]	<input type="checkbox"/> []	<input type="checkbox"/> []
<input type="checkbox"/> [Jessee]	<input type="checkbox"/> [Charles]	<input type="checkbox"/> [R]	<input type="checkbox"/> []
<input type="checkbox"/> [Jessee]	<input type="checkbox"/> [Brenda]	<input type="checkbox"/> [Jill]	<input type="checkbox"/> []
<input type="checkbox"/> [Collins]	<input type="checkbox"/> [William]	<input type="checkbox"/> [J R]	<input type="checkbox"/> []
<input type="checkbox"/> [Collins]	<input type="checkbox"/> [Sharron]	<input type="checkbox"/> []	<input type="checkbox"/> []

Prior Instr. Recorded at: City County [Wise County] Percent. in this Juris. [100]
 Book [] Page [] Instr. No []
 Parcel Identification No (PIN) []
 Tax Map Num. (if different than PIN) [035448]
 Short Property Description [Supplemental Order]
 Current Property Address (Address 1) [P O Box 99]
 (Address 2) []
 (City, State, Zip) [Jacksboro] [TN] [37757]

Prior Instr. Recorded at: City County [Wise County] Percent. in this Juris. [100]
 Book [] Page [] Instr. No []
 Parcel Identification No (PIN) []
 Tax Map Num. (if different than PIN) [035448]
 Short Property Description [Supplemental Order]
 Current Property Address (Address 1) [8903 Necessary Road]
 (Address 2) []
 (City, State, Zip) [Wise] [VA] [24293]



Instrument Control Number

[Empty box for Instrument Control Number]

000110 JAN 11 2

Commonwealth of Virginia
Land Record Instruments
Continuation Cover Sheet
Form C

[ILS VLR Cover Sheet Agent 1.0.93]

T
A
X
E
M
P
T

G
R
A
N
T
O
R

G
R
A
N
T
E
E

C
O
R
P

Date of Instrument: [12/19/2012]

Instrument Type: [OTHER]

Number of Parcels [98]

Number of Pages [81]


City County [Wise County] (Box for Deed Stamp Only)

Grantors/Grantees/Parcel Continuation Form C

Last Name	First Name	Middle Name or Initial	Suffix
<input type="checkbox"/>	[Mullins]	[Donna]	[Lou]
<input type="checkbox"/>	[Mullins]	[Bobby]	[Lee]
<input type="checkbox"/>	[Mullins]	[Rickie]	[D]
<input type="checkbox"/>	[Mullins]	[Terry]	[A]
<input type="checkbox"/>	[Mullins]	[Mark]	[R]
<input type="checkbox"/>	[Mullins]	[Loretta]	[]
<input type="checkbox"/>	[Boggs]	[Margaret]	[]

Prior Instr. Recorded at: City County [Wise County] Percent. in this Juris. [100]
 Book [] Page [] Instr. No []
 Parcel Identification No (PIN) []
 Tax Map Num. (if different than PIN) [035448]
 Short Property Description [Supplemental Order]
 Current Property Address (Address 1) [2737 Country Club Rd]
 (Address 2) []
 (City, State, Zip) [Big Stone Gap] [VA] [24219]

Prior Instr. Recorded at: City County [Wise County] Percent. in this Juris. [100]
 Book [] Page [] Instr. No []
 Parcel Identification No (PIN) []
 Tax Map Num. (if different than PIN) [035448]
 Short Property Description [Supplemental Order]
 Current Property Address (Address 1) [13815 Manor Glen Rd]
 (Address 2) []
 (City, State, Zip) [Baldwin] [MD] [21013]



Instrument Control Number

[Empty box for Instrument Control Number]

000111 JAN 11 2

Commonwealth of Virginia
Land Record Instruments
Continuation Cover Sheet
Form C

[LS VLR Cover Sheet Agent 1.0.93]

T
A
X
E
M
P
T

G
R
A
N
T
O
R

G
R
A
N
T
E
E

C
O
R
P

Date of Instrument: [12/19/2012]

Instrument Type: [OTHER]

Number of Parcels [98]

Number of Pages [81]


City County [Wise County] (Box for Deed Stamp Only)

Grantors/Grantees/Parcel Continuation Form C

Last Name	First Name	Middle Name or Initial	Suffix
<input type="checkbox"/>	[Boggs][Barry][Wayne]
<input type="checkbox"/>	[Lester][Kimberly][Baker]
<input type="checkbox"/>	[Lester][Carles][]
<input type="checkbox"/>	[Jessee][Alex][]
<input type="checkbox"/>	[Jessee][Amanda][]
<input type="checkbox"/>	[Jessee][Billrheda][]
<input type="checkbox"/>	[Barrowman][Frances][]

Prior Instr. Recorded at: City County [Wise County] Percent. in this Juris. [100]
 Book [] Page [] Instr. No []
 Parcel Identification No (PIN) []
 Tax Map Num. (if different than PIN) [035448]
 Short Property Description [Supplemental Order]
 Current Property Address (Address 1) [220 E 24th St]
 (Address 2) []
 (City, State, Zip) [Big Stone Gap] [VA] [24219]

Prior Instr. Recorded at: City County [Wise County] Percent. in this Juris. [100]
 Book [] Page [] Instr. No []
 Parcel Identification No (PIN) []
 Tax Map Num. (if different than PIN) [035448]
 Short Property Description [Supplemental Order]
 Current Property Address (Address 1) [224 E 24th St N]
 (Address 2) []
 (City, State, Zip) [Big Stone Gap] [VA] [24219]



Instrument Control Number

[Empty box for Instrument Control Number]

000112 JAN 11 2

Commonwealth of Virginia
Land Record Instruments
Continuation Cover Sheet
Form C

[ILS VLR Cover Sheet Agent 1.0.93]

T
A
X

E
X
E
M
P
T

G
R
A
N
T
O
R

G
R
A
N
T
E
E

C
O
R
P

Date of Instrument: [12/19/2012]

Instrument Type: [OTHER]

Number of Parcels [98]

Number of Pages [81]

City County [Wise County] (Box for Deed Stamp Only)

Grantors/Grantees/Parcel Continuation Form C

Last Name	First Name	Middle Name or Initial	Suffix
<input type="checkbox"/>	[Rife] [Sherry] []
<input type="checkbox"/>	[Rife] [Edwin] []
<input type="checkbox"/>	[Ireson] [Greg] []
<input type="checkbox"/>	[Ireson] [Cathy] []
<input type="checkbox"/>	[Jessee] [Jerry] [Buddy
<input type="checkbox"/>	[Jessee] [Bernadette] []
<input type="checkbox"/>	[Jessee] [William] [B
<input type="checkbox"/>] [Sr

Prior Instr. Recorded at: City County [Wise County] Percent. in this Juris. [100]
 Book [] Page [] Instr. No []
 Parcel Identification No (PIN) []
 Tax Map Num. (if different than PIN) [035448]
 Short Property Description [Supplemental Order]
 Current Property Address (Address 1) [200 6th Street NW]
 (Address 2) [Apt 206]
 (City, State, Zip) [Norton] [VA] [24273]

Prior Instr. Recorded at: City County [Wise County] Percent. in this Juris. [100]
 Book [] Page [] Instr. No []
 Parcel Identification No (PIN) []
 Tax Map Num. (if different than PIN) [035448]
 Short Property Description [Supplemental Order]
 Current Property Address (Address 1) [4649 Ireton Road]
 (Address 2) []
 (City, State, Zip) [Williamsburg] [OH] [45176]



Instrument Control Number

[Empty box for Instrument Control Number]

Commonwealth of Virginia
Land Record Instruments
Continuation Cover Sheet
Form C

[ILS VLR Cover Sheet Agent 1.0.93]

T
A
X
E
X
E
M
P
T

G
R
A
N
T
O
R

G
R
A
N
T
E
E

C
O
R
P

Date of Instrument: [12/19/2012]

Instrument Type: [OTHER]

Number of Parcels [98]

Number of Pages [81]


City County [Wise County] (Box for Deed Stamp Only)

Grantors/Grantees/Parcel Continuation Form C

Last Name	First Name	Middle Name or Initial	Suffix
<input type="checkbox"/> [Jessee]	<input type="checkbox"/> [Donna]	<input type="checkbox"/> []	<input type="checkbox"/> []
<input type="checkbox"/> [Jessee]	<input type="checkbox"/> [Wayne]	<input type="checkbox"/> []	<input type="checkbox"/> []
<input type="checkbox"/> [Jessee]	<input type="checkbox"/> [Lillian]	<input type="checkbox"/> []	<input type="checkbox"/> []
<input type="checkbox"/> [Jessee]	<input type="checkbox"/> [Wayland]	<input type="checkbox"/> [Martin]	<input type="checkbox"/> []
<input type="checkbox"/> [Jessee]	<input type="checkbox"/> [Faye]	<input type="checkbox"/> []	<input type="checkbox"/> []
<input type="checkbox"/> [Jessee]	<input type="checkbox"/> [William]	<input type="checkbox"/> [Edward]	<input type="checkbox"/> []
<input type="checkbox"/> [Jessee]	<input type="checkbox"/> [Harrison]	<input type="checkbox"/> [Clyde]	<input type="checkbox"/> []

Prior Instr. Recorded at: City County [Wise County] Percent. in this Juris. [100]
 Book [] Page [] Instr. No []
 Parcel Identification No (PIN) []
 Tax Map Num. (if different than PIN) [035448]
 Short Property Description [Supplemental Order]
 Current Property Address (Address 1) [4560 Tree View Court]
 (Address 2) []
 (City, State, Zip) [Batavia] [OH] [45102]

Prior Instr. Recorded at: City County [Wise County] Percent. in this Juris. [100]
 Book [] Page [] Instr. No []
 Parcel Identification No (PIN) []
 Tax Map Num. (if different than PIN) [035448]
 Short Property Description [Supplemental Order]
 Current Property Address (Address 1) [4625 Ireton Road]
 (Address 2) []
 (City, State, Zip) [Williamsburg] [OH] [45176]



Instrument Control Number

[Empty box for Instrument Control Number]

000114 JAN 11 2

Commonwealth of Virginia
Land Record Instruments
Continuation Cover Sheet
Form C

[ILS VLR Cover Sheet Agent 1.0.93]

TAX EXEMPT
GRANTOR
GRANTEE
CORP

Date of Instrument: [12/19/2012]

Instrument Type: [OTHER]

Number of Parcels [98]

Number of Pages [81]


City [] County [x] [Wise County] (Box for Deed Stamp Only)

Grantors/Grantees/Parcel Continuation Form C

Table with 4 columns: Last Name, First Name, Middle Name or Initial, Suffix. Rows include Collins, Kerney, Baker, Herron, etc.

Prior Instr. Recorded at: City [] County [x] [Wise County] Percent. in this Juris. [100]
Book [] Page [] Instr. No []
Parcel Identification No (PIN) []
Tax Map Num. (if different than PIN) [035448]
Short Property Description [Supplemental Order]
Current Property Address (Address 1) [2001 Tory Pines]
(Address 2) []
(City, State, Zip) [Milford] [OH] [45150]

Prior Instr. Recorded at: City [] County [x] [Wise County] Percent. in this Juris. [100]
Book [] Page [] Instr. No []
Parcel Identification No (PIN) []
Tax Map Num. (if different than PIN) [035448]
Short Property Description [Supplemental Order]
Current Property Address (Address 1) [1005 Main Street]
(Address 2) []
(City, State, Zip) [Milford] [OH] [45150]



Instrument Control Number

[Empty box for Instrument Control Number]

000115 JAN 11 2012

Commonwealth of Virginia
Land Record Instruments
Continuation Cover Sheet
Form C

[ILS VLR Cover Sheet Agent 1.0.93]

T
A
X
E
X
E
M
P
T

G
R
A
N
T
O
R

G
R
A
N
T
E
E

C
O
R
P

Date of Instrument: [12/19/2012]

Instrument Type: [OTHER]

Number of Parcels [98]

Number of Pages [81]

City County [Wise County] (Box for Deed Stamp Only)

Grantors/Grantees/Parcel Continuation Form C

Last Name	First Name	Middle Name or Initial	Suffix
<input type="checkbox"/> [Birchfield]	<input checked="" type="checkbox"/> [Amy]	<input type="checkbox"/> [Baker]	<input type="checkbox"/> []
<input type="checkbox"/> [Birchfield]	<input type="checkbox"/> [Ken]	<input type="checkbox"/> []	<input type="checkbox"/> []
<input type="checkbox"/> [Slidham]	<input checked="" type="checkbox"/> [Kelly]	<input type="checkbox"/> [Baker]	<input type="checkbox"/> []
<input type="checkbox"/> [Jessee]	<input checked="" type="checkbox"/> [Leda]	<input type="checkbox"/> []	<input type="checkbox"/> []
<input type="checkbox"/> [Jessee]	<input checked="" type="checkbox"/> [Charles]	<input type="checkbox"/> [Vern]	<input type="checkbox"/> []
<input type="checkbox"/> [Hunsaker]	<input checked="" type="checkbox"/> [Agnes]	<input type="checkbox"/> []	<input type="checkbox"/> []
<input type="checkbox"/> [Steinman Development]	<input checked="" type="checkbox"/> []	<input type="checkbox"/> []	<input type="checkbox"/> []

Prior Instr. Recorded at: City County [Wise County] Percent. in this Juris. [100]
 Book [] Page [] Instr. No []
 Parcel Identification No (PIN) []
 Tax Map Num. (if different than PIN) [035448]
 Short Property Description [Supplemental Order]
 Current Property Address (Address 1) [121 Ashbury Street]
 (Address 2) []
 (City, State, Zip) [Kingsport] [TN] [37660]

Prior Instr. Recorded at: City County [Wise County] Percent. in this Juris. [100]
 Book [] Page [] Instr. No []
 Parcel Identification No (PIN) []
 Tax Map Num. (if different than PIN) [035448]
 Short Property Description [Supplemental Order]
 Current Property Address (Address 1) [825 Lincoln Drive]
 (Address 2) []
 (City, State, Zip) [Washington Courthouse] [OH] [43160]



Instrument Control Number

[Empty box for Instrument Control Number]

000116 JAN 11 2

Commonwealth of Virginia
Land Record Instruments
Continuation Cover Sheet
Form C

[ILS VLR Cover Sheet Agent 1.0.93]

T
A
X

E
X
E
M
P
T

G
R
A
N
T
O
R

G
R
A
N
T
E
E

C
O
R
P

Date of Instrument: [12/19/2012]

Instrument Type: [OTHER]

Number of Parcels [98]

Number of Pages [81]

City County [Wise County] (Box for Deed Stamp Only)

Grantors/Grantees/Parcel Continuation Form C

Last Name	First Name	Middle Name or Initial	Suffix
[]	[]	[]	[]
[]	[]	[]	[]
[]	[]	[]	[]
[]	[]	[]	[]
[]	[]	[]	[]
[]	[]	[]	[]
[]	[]	[]	[]
[]	[]	[]	[]
[]	[]	[]	[]
[]	[]	[]	[]

Prior Instr. Recorded at: City County [Wise County] Percent. in this Juris. [100]
 Book [] Page [] Instr. No []
 Parcel Identification No (PIN) []
 Tax Map Num. (if different than PIN) [035448]
 Short Property Description [Supplemental Order]
 Current Property Address (Address 1) [548 Lake Dexter Blvd]
 (Address 2) []
 (City, State, Zip) [Winter Haven] [FL] [33884]

Prior Instr. Recorded at: City County [Wise County] Percent. in this Juris. [100]
 Book [] Page [] Instr. No []
 Parcel Identification No (PIN) []
 Tax Map Num. (if different than PIN) [035448]
 Short Property Description [Supplemental Order]
 Current Property Address (Address 1) [9545 Napier Road]
 (Address 2) []
 (City, State, Zip) [Northville] [MI] [48167]



Instrument Control Number
[]

000117 JAN 11 02

**Commonwealth of Virginia
Land Record Instruments
Continuation Cover Sheet
Form C**

[ILS VLR Cover Sheet Agent 1.0.93]

T
A
X
E
M
P
T

G
R
A
N
T
O
R

G
R
A
N
T
E
E

C
O
R
P

Date of Instrument: [12/19/2012]

Instrument Type: [OTHER]

Number of Parcels [98]

Number of Pages [81]


City County [Wise County] (Box for Deed Stamp Only)

Grantors/Grantees/Parcel Continuation Form C

Last Name	First Name	Middle Name or Initial	Suffix
[]	[]	[]	[]
[]	[]	[]	[]
[]	[]	[]	[]
[]	[]	[]	[]
[]	[]	[]	[]
[]	[]	[]	[]
[]	[]	[]	[]
[]	[]	[]	[]

Prior Instr. Recorded at: City County [Wise County] Percent. in this Juris. [100]
 Book [] Page [] Instr. No []
 Parcel Identification No (PIN) []
 Tax Map Num. (if different than PIN) [035448]
 Short Property Description [Supplemental Order]
 Current Property Address (Address 1) [1793 Ohio Pike]
 (Address 2) []
 (City, State, Zip) [Amelia] [OH] [45102]

Prior Instr. Recorded at: City County [Wise County] Percent. in this Juris. [100]
 Book [] Page [] Instr. No []
 Parcel Identification No (PIN) []
 Tax Map Num. (if different than PIN) [035448]
 Short Property Description [Supplemental Order]
 Current Property Address (Address 1) [407 47th St NW]
 (Address 2) []
 (City, State, Zip) [Bradenton] [FL] [34209]



Instrument Control Number

[Empty box for Instrument Control Number]

000118 JAN 11 2

Commonwealth of Virginia
Land Record Instruments
Continuation Cover Sheet
Form C

[ILS VLR Cover Sheet Agent 1.0.93]

T
A
X
E
X
E
M
P
T

G
R
A
N
T
O
R

G
R
A
N
T
E
E

C
O
R
P

Date of Instrument: [12/19/2012]

Instrument Type: [OTHER]

Number of Parcels [98]

Number of Pages [81]

City County [Wise County] (Box for Deed Stamp Only)

Grantors/Grantees/Parcel Continuation Form C

Last Name	First Name	Middle Name or Initial	Suffix
[]	[]	[]	[]
[]	[]	[]	[]
[]	[]	[]	[]
[]	[]	[]	[]
[]	[]	[]	[]
[]	[]	[]	[]
[]	[]	[]	[]
[]	[]	[]	[]
[]	[]	[]	[]
[]	[]	[]	[]

Prior Instr. Recorded at: City County [Wise County] Percent. in this Juris. [100]
 Book [] Page [] Instr. No []
 Parcel Identification No (PIN) []
 Tax Map Num. (if different than PIN) [035448]
 Short Property Description [Supplemental Order]
 Current Property Address (Address 1) [150 Moody Lane]
 (Address 2) []
 (City, State, Zip) [Gray] [TN] [37615]

Prior Instr. Recorded at: City County [Wise County] Percent. in this Juris. [100]
 Book [] Page [] Instr. No []
 Parcel Identification No (PIN) []
 Tax Map Num. (if different than PIN) [035448]
 Short Property Description [Supplemental Order]
 Current Property Address (Address 1) [6385 Hurricane Rd]
 (Address 2) []
 (City, State, Zip) [Wise] [VA] [24293]



Instrument Control Number
[]

000119 JAN 11 2013

**Commonwealth of Virginia
Land Record Instruments
Continuation Cover Sheet
Form C**

[LS VLR Cover Sheet Agent 1.0.93]

T
A
X
E
X
E
M
P
T

G
R
A
N
T
O
R

G
R
A
N
T
E
E

C
O
R
P

Date of Instrument: [12/19/2012]

Instrument Type: [OTHER]

Number of Parcels [98]

Number of Pages [81]


City County [Wise County] (Box for Deed Stamp Only)

Grantors/Grantees/Parcel Continuation Form C

Last Name	First Name	Middle Name or Initial	Suffix
[]	[]	[]	[]
[]	[]	[]	[]
[]	[]	[]	[]
[]	[]	[]	[]
[]	[]	[]	[]
[]	[]	[]	[]
[]	[]	[]	[]
[]	[]	[]	[]

Prior Instr. Recorded at: City County [Wise County] Percent. in this Juris. [100]
 Book [] Page [] Instr. No []
 Parcel Identification No (PIN) []
 Tax Map Num. (if different than PIN) [035448]
 Short Property Description [Supplemental Order]
 Current Property Address (Address 1) [P O Box 1574]
 (Address 2) []
 (City, State, Zip) [Wise] [VA] [24293]

Prior Instr. Recorded at: City County [Wise County] Percent. in this Juris. [100]
 Book [] Page [] Instr. No []
 Parcel Identification No (PIN) []
 Tax Map Num. (if different than PIN) [035448]
 Short Property Description [Supplemental Order]
 Current Property Address (Address 1) [P O Box 295]
 (Address 2) []
 (City, State, Zip) [Wise] [VA] [24293]



Instrument Control Number

[Empty box for Instrument Control Number]

Commonwealth of Virginia
Land Record Instruments
Continuation Cover Sheet
Form C

000120 JAN 11 2012

[LS VLR Cover Sheet Agent 1.0.93]

T
A
X

E
X
E
M
P
T

G
R
A
N
T
O
R

G
R
A
N
T
E
E

C
O
R
P

Date of Instrument: [12/19/2012]

Instrument Type: [OTHER]

Number of Parcels [98]

Number of Pages [81]

City County [Wise County] (Box for Deed Stamp Only)

Grantors/Grantees/Parcel Continuation Form C

Last Name	First Name	Middle Name or Initial	Suffix
[]	[]	[]	[]
[]	[]	[]	[]
[]	[]	[]	[]
[]	[]	[]	[]
[]	[]	[]	[]
[]	[]	[]	[]
[]	[]	[]	[]
[]	[]	[]	[]
[]	[]	[]	[]
[]	[]	[]	[]

Prior Instr. Recorded at: City County [Wise County] Percent. in this Juris. [100]
 Book [] Page [] Instr. No []
 Parcel Identification No (PIN) []
 Tax Map Num. (if different than PIN) [035448]
 Short Property Description [Supplemental Order]
 Current Property Address (Address 1) [811 Pickett Way]
 (Address 2) []
 (City, State, Zip) [Cincinnati] [OH] [45245]

Prior Instr. Recorded at: City County [Wise County] Percent. in this Juris. [100]
 Book [] Page [] Instr. No []
 Parcel Identification No (PIN) []
 Tax Map Num. (if different than PIN) [035448]
 Short Property Description [Supplemental Order]
 Current Property Address (Address 1) [1530 N Lavilla Drive]
 (Address 2) []
 (City, State, Zip) [Jacksonville] [FL] [32221]



Instrument Control Number

[Empty box for Instrument Control Number]

000121 JAN 11 2

Commonwealth of Virginia
Land Record Instruments
Continuation Cover Sheet
Form C

[ILS VLR Cover Sheet Agent 1.0.93]

TAX EXEMPT
GRANTOR
GRANTEE
CORP

Date of Instrument: [12/19/2012]

Instrument Type: [OTHER]

Number of Parcels [98]

Number of Pages [81]


City [] County [X] [Wise County] (Box for Deed Stamp Only)

Grantors/Grantees/Parcel Continuation Form C

Table with 4 columns: Last Name, First Name, Middle Name or Initial, Suffix. Multiple rows of data with checkboxes.

Prior Instr. Recorded at: City [] County [X] [Wise County] Percent. in this Juris. [100]
Book [] Page [] Instr. No []
Parcel Identification No (PIN) []
Tax Map Num. (if different than PIN) [035448]
Short Property Description [Supplemental Order]
Current Property Address (Address 1) [P O Box 1513]
(Address 2) []
(City, State, Zip) [Wise] [VA] [24293]

Prior Instr. Recorded at: City [] County [X] [Wise County] Percent. in this Juris. [100]
Book [] Page [] Instr. No []
Parcel Identification No (PIN) []
Tax Map Num. (if different than PIN) [035448]
Short Property Description [Supplemental Order]
Current Property Address (Address 1) [P O Box 3433]
(Address 2) []
(City, State, Zip) [Wise] [VA] [24293]



Instrument Control Number

[Empty box for Instrument Control Number]

000122 JAN 11 2013

Commonwealth of Virginia
Land Record Instruments
Continuation Cover Sheet
Form C

[ILS VLR Cover Sheet Agent 1.0.93]

TAX
EXEMPT
GRANTOR
GRANTEE
CORP

Date of Instrument: [12/19/2012]

Instrument Type: [OTHER]

Number of Parcels [98]

Number of Pages [81]

City County [Wise County] (Box for Deed Stamp Only)

Grantors/Grantees/Parcel Continuation Form C

Last Name	First Name	Middle Name or Initial	Suffix
[]	[]	[]	[]
[]	[]	[]	[]
[]	[]	[]	[]
[]	[]	[]	[]
[]	[]	[]	[]
[]	[]	[]	[]
[]	[]	[]	[]
[]	[]	[]	[]
[]	[]	[]	[]
[]	[]	[]	[]

Prior Instr. Recorded at: City County [Wise County] Percent. in this Juris. [100]
 Book [] Page [] Instr. No []
 Parcel Identification No (PIN) []
 Tax Map Num. (if different than PIN) [035448]
 Short Property Description [Supplemental Order]
 Current Property Address (Address 1) [P O Box 8240]
 (Address 2) []
 (City, State, Zip) [Wise] [VA] [24293]

Prior Instr. Recorded at: City County [Wise County] Percent. in this Juris. [100]
 Book [] Page [] Instr. No []
 Parcel Identification No (PIN) []
 Tax Map Num. (if different than PIN) [035448]
 Short Property Description [Supplemental Order]
 Current Property Address (Address 1) [P O Box 565]
 (Address 2) []
 (City, State, Zip) [Freemont] [NC] [27830]



Instrument Control Number
[]

000123 JAN 11 2012

**Commonwealth of Virginia
Land Record Instruments
Continuation Cover Sheet
Form C**

[LS VLR Cover Sheet Agent 1.0.93]

T
A
X

E
X
E
M
P
T

G
R
A
N
T
O
R

G
R
A
N
T
E
E

C
O
R
P

Date of Instrument: [12/19/2012]

Instrument Type: [OTHER]

Number of Parcels [98]

Number of Pages [81]

City County [Wise County] (Box for Deed Stamp Only)

Grantors/Grantees/Parcel Continuation Form C

Last Name	First Name	Middle Name or Initial	Suffix
[]	[]	[]	[]
[]	[]	[]	[]
[]	[]	[]	[]
[]	[]	[]	[]
[]	[]	[]	[]
[]	[]	[]	[]
[]	[]	[]	[]
[]	[]	[]	[]

Prior Instr. Recorded at: City County [Wise County] Percent. in this Juris. [100]
 Book [] Page [] Instr. No []
 Parcel Identification No (PIN) []
 Tax Map Num. (if different than PIN) [035448]
 Short Property Description [Supplemental Order]
 Current Property Address (Address 1) [P O Box 1032]
 (Address 2) []
 (City, State, Zip) [Wise] [VA] [24293]

Prior Instr. Recorded at: City County [Wise County] Percent. in this Juris. [100]
 Book [] Page [] Instr. No []
 Parcel Identification No (PIN) []
 Tax Map Num. (if different than PIN) [035448]
 Short Property Description [Supplemental Order]
 Current Property Address (Address 1) [9801 Coeburn Mtn Road]
 (Address 2) []
 (City, State, Zip) [Wise] [VA] [24293]



Instrument Control Number

[Empty box for Instrument Control Number]

000124 JAN 11 2012

Commonwealth of Virginia
Land Record Instruments
Continuation Cover Sheet
Form C

[ILS VLR Cover Sheet Agent 1.0.93]

T
A
X

E
X
E
M
P
T

G
R
A
N
T
O
R

G
R
A
N
T
E

C
O
R
P

Date of Instrument: [12/19/2012]

Instrument Type: [OTHER]

Number of Parcels [98]

Number of Pages [81]

City County [Wise County] (Box for Deed Stamp Only)

Grantors/Grantees/Parcel Continuation Form C

Last Name	First Name	Middle Name or Initial	Suffix
[]	[]	[]	[]
[]	[]	[]	[]
[]	[]	[]	[]
[]	[]	[]	[]
[]	[]	[]	[]
[]	[]	[]	[]
[]	[]	[]	[]
[]	[]	[]	[]
[]	[]	[]	[]
[]	[]	[]	[]

Prior Instr. Recorded at: City County [Wise County] Percent. in this Juris. [100]
 Book [] Page [] Instr. No []
 Parcel Identification No (PIN) []
 Tax Map Num. (if different than PIN) [035448]
 Short Property Description [Supplemental Order]
 Current Property Address (Address 1) [P O Box 3861]
 (Address 2) []
 (City, State, Zip) [Wise] [VA] [24293]

Prior Instr. Recorded at: City County [Wise County] Percent. in this Juris. [100]
 Book [] Page [] Instr. No []
 Parcel Identification No (PIN) []
 Tax Map Num. (if different than PIN) [035448]
 Short Property Description [Supplemental Order]
 Current Property Address (Address 1) [9965 Betty Joe Rd]
 (Address 2) []
 (City, State, Zip) [Jacksonville] [FL] [32222]



Instrument Control Number

[Empty box for Instrument Control Number]

000125 JAN 11 2

Commonwealth of Virginia
Land Record Instruments
Continuation Cover Sheet
Form C

[ILS VLR Cover Sheet Agent 1.0.93]

T
A
X

E
X
E
M
P
T

G
R
A
N
T
O
R

G
R
A
N
T
E
E

C
O
R
P

Date of Instrument: [12/19/2012]

Instrument Type: [OTHER]

Number of Parcels [98]

Number of Pages [81]

City County [Wise County] (Box for Deed Stamp Only)

Grantors/Grantees/Parcel Continuation Form C

Last Name	First Name	Middle Name or Initial	Suffix
[]	[]	[]	[]
[]	[]	[]	[]
[]	[]	[]	[]
[]	[]	[]	[]
[]	[]	[]	[]
[]	[]	[]	[]
[]	[]	[]	[]
[]	[]	[]	[]
[]	[]	[]	[]
[]	[]	[]	[]

Prior Instr. Recorded at: City County [Wise County] Percent. in this Juris. [100]
 Book [] Page [] Instr. No []
 Parcel Identification No (PIN) []
 Tax Map Num. (if different than PIN) [035448]
 Short Property Description [Supplemental Order]
 Current Property Address (Address 1) [736 Gilliam St NE]
 (Address 2) [Apt 301]
 (City, State, Zip) [Wise] [VA] [24293]

Prior Instr. Recorded at: City County [Wise County] Percent. in this Juris. [100]
 Book [] Page [] Instr. No []
 Parcel Identification No (PIN) []
 Tax Map Num. (if different than PIN) [035448]
 Short Property Description [Supplemental Order]
 Current Property Address (Address 1) [1530 N Laville Drive]
 (Address 2) []
 (City, State, Zip) [Jacksonville] [FL] [32221]



Instrument Control Number
[]

000126 JAN 11 2

**Commonwealth of Virginia
Land Record Instruments
Continuation Cover Sheet
Form C**

[LS VLR Cover Sheet Agent 1.0.93]

T
A
X

E
X
E
M
P
T

G
R
A
N
T
O
R

G
R
A
N
T
E
E

C
O
R
P

Date of Instrument: [12/19/2012]

Instrument Type: [OTHER]

Number of Parcels [98]

Number of Pages [81]

City County [Wise County] (Box for Deed Stamp Only)

Grantors/Grantees/Parcel Continuation Form C

Last Name	First Name	Middle Name or Initial	Suffix
[]	[]	[]	[]
[]	[]	[]	[]
[]	[]	[]	[]
[]	[]	[]	[]
[]	[]	[]	[]
[]	[]	[]	[]
[]	[]	[]	[]
[]	[]	[]	[]
[]	[]	[]	[]
[]	[]	[]	[]

Prior Instr. Recorded at: City County [Wise County] Percent. in this Juris. [100]
 Book [] Page [] Instr. No []
 Parcel Identification No (PIN) []
 Tax Map Num. (if different than PIN) [035448]
 Short Property Description [Supplemental Order]
 Current Property Address (Address 1) [6726C Birchfield Road]
 (Address 2) []
 (City, State, Zip) [Wise] [VA] [24329]

Prior Instr. Recorded at: City County [Wise County] Percent. in this Juris. [100]
 Book [] Page [] Instr. No []
 Parcel Identification No (PIN) []
 Tax Map Num. (if different than PIN) [035448]
 Short Property Description [Supplemental Order]
 Current Property Address (Address 1) [6726 Birchfield Road]
 (Address 2) []
 (City, State, Zip) [Wise] [VA] [24293]



Instrument Control Number
[]

000127 JAN 11 2

**Commonwealth of Virginia
Land Record Instruments
Continuation Cover Sheet
Form C**

[LS VLR Cover Sheet Agent 1.0.93]

T
A
X

E
X
E
M
P
T

G
R
A
N
T
O
R

G
R
A
N
T
E
E

C
O
R
P

Date of Instrument: [12/19/2012]

Instrument Type: [OTHER]

Number of Parcels [98]

Number of Pages [81]

City County [Wise County] (Box for Deed Stamp Only)

Grantors/Grantees/Parcel Continuation Form C

Last Name	First Name	Middle Name or Initial	Suffix
[]	[]	[]	[]
[]	[]	[]	[]
[]	[]	[]	[]
[]	[]	[]	[]
[]	[]	[]	[]
[]	[]	[]	[]
[]	[]	[]	[]
[]	[]	[]	[]

Prior Instr. Recorded at: City County [Wise County] Percent. in this Juris. [100]
 Book [] Page [] Instr. No []
 Parcel Identification No (PIN) []
 Tax Map Num. (if different than PIN) [035448]
 Short Property Description [Supplemental Order]
 Current Property Address (Address 1) [333 St Kitts Way]
 (Address 2) []
 (City, State, Zip) [Winnabow] [NC] [28479]

Prior Instr. Recorded at: City County [Wise County] Percent. in this Juris. [100]
 Book [] Page [] Instr. No []
 Parcel Identification No (PIN) []
 Tax Map Num. (if different than PIN) [035448]
 Short Property Description [Supplemental Order]
 Current Property Address (Address 1) [404 Cattle Ranch St]
 (Address 2) []
 (City, State, Zip) [Charleston] [SC] [29492]



Instrument Control Number

[Empty box for Instrument Control Number]

000128 JAN 11 2

Commonwealth of Virginia
Land Record Instruments
Continuation Cover Sheet
Form C

[LS VLR Cover Sheet Agent 1.0.93]

T
A
X
E
M
P
T

G
R
A
N
T
O
R

G
R
A
N
T
E
E

C
O
R
P

Date of Instrument: [12/19/2012]

Instrument Type: [OTHER]

Number of Parcels [98]

Number of Pages [81]

City County [Wise County] (Box for Deed Stamp Only)

Grantors/Grantees/Parcel Continuation Form C

Last Name	First Name	Middle Name or Initial	Suffix
[]	[]	[]	[]
[]	[]	[]	[]
[]	[]	[]	[]
[]	[]	[]	[]
[]	[]	[]	[]
[]	[]	[]	[]
[]	[]	[]	[]
[]	[]	[]	[]

Prior Instr. Recorded at: City County [Wise County] Percent. in this Juris. [100]
 Book [] Page [] Instr. No []
 Parcel Identification No (PIN) []
 Tax Map Num. (if different than PIN) [035448]
 Short Property Description [Supplemental Order]
 Current Property Address (Address 1) [28381 Lee Highway]
 (Address 2) []
 (City, State, Zip) [Abingdon] [VA] [24210]

Prior Instr. Recorded at: City County [Wise County] Percent. in this Juris. [100]
 Book [] Page [] Instr. No []
 Parcel Identification No (PIN) []
 Tax Map Num. (if different than PIN) [035448]
 Short Property Description [Supplemental Order]
 Current Property Address (Address 1) [116 E Christina Blvd]
 (Address 2) []
 (City, State, Zip) [Lakeland] [FL] [33813]



Instrument Control Number

[Empty box for Instrument Control Number]

000129 JAN 11 2012

Commonwealth of Virginia
Land Record Instruments
Continuation Cover Sheet
Form C

[ILS VLR Cover Sheet Agent 1.0.93]

T
A
X
E
X
E
M
P
T

G
R
A
N
T
O
R

G
R
A
N
T
E
E

C
O
R
P

Date of Instrument: [12/19/2012]

Instrument Type: [OTHER]

Number of Parcels [98]

Number of Pages [81]


City County [Wise County] (Box for Deed Stamp Only)

Grantors/Grantees/Parcel Continuation Form C

Last Name	First Name	Middle Name or Initial	Suffix
[]	[]	[]	[]
[]	[]	[]	[]
[]	[]	[]	[]
[]	[]	[]	[]
[]	[]	[]	[]
[]	[]	[]	[]
[]	[]	[]	[]
[]	[]	[]	[]

Prior Instr. Recorded at: City County [Wise County] Percent. in this Juris. [100]
 Book [] Page [] Instr. No []
 Parcel Identification No (PIN) []
 Tax Map Num. (if different than PIN) [035448]
 Short Property Description [Supplemental Order]
 Current Property Address (Address 1) [8214 B Duncan Gap]
 (Address 2) []
 (City, State, Zip) [Wise] [VA] [24293]

Prior Instr. Recorded at: City County [Wise County] Percent. in this Juris. [100]
 Book [] Page [] Instr. No []
 Parcel Identification No (PIN) []
 Tax Map Num. (if different than PIN) [035448]
 Short Property Description [Supplemental Order]
 Current Property Address (Address 1) [P O Box 758]
 (Address 2) []
 (City, State, Zip) [Wise] [VA] [24293]



Instrument Control Number

[Empty box for Instrument Control Number]

000130 JAN 11 2013

Commonwealth of Virginia
Land Record Instruments
Continuation Cover Sheet
Form C

[ILS VLR Cover Sheet Agent 1.0.93]

T
A
X
E
X
E
M
P
T

G
R
A
N
T
O
R

G
R
A
N
T
E
E

C
O
R
P

Date of Instrument: [12/19/2012]

Instrument Type: [OTHER]

Number of Parcels [98]

Number of Pages [81]


City County [Wise County] (Box for Deed Stamp Only)

Grantors/Grantees/Parcel Continuation Form C

Last Name	First Name	Middle Name or Initial	Suffix
[]	[]	[]	[]
[]	[]	[]	[]
[]	[]	[]	[]
[]	[]	[]	[]
[]	[]	[]	[]
[]	[]	[]	[]
[]	[]	[]	[]
[]	[]	[]	[]

Prior Instr. Recorded at: City County [Wise County] Percent. in this Juris. [100]
 Book [] Page [] Instr. No []
 Parcel Identification No (PIN) []
 Tax Map Num. (if different than PIN) [035448]
 Short Property Description [Supplemental Order]
 Current Property Address (Address 1) [P O Box 1902]
 (Address 2) []
 (City, State, Zip) [Wise] [VA] [24293]

Prior Instr. Recorded at: City County [Wise County] Percent. in this Juris. [100]
 Book [] Page [] Instr. No []
 Parcel Identification No (PIN) []
 Tax Map Num. (if different than PIN) [035448]
 Short Property Description [Supplemental Order]
 Current Property Address (Address 1) [P O Box 354]
 (Address 2) []
 (City, State, Zip) [Wise] [VA] [24293]



Instrument Control Number

[Empty box for Instrument Control Number]

000131 JAN 11 2012

Commonwealth of Virginia
Land Record Instruments
Continuation Cover Sheet
Form C

[[LS VLR Cover Sheet Agent 1.0.93]]

T
A
X
E
M
P
T

G
R
A
N
T
O
R

G
R
A
N
T
E
E

C
O
R
P

Date of Instrument: [12/19/2012]

Instrument Type: [OTHER]

Number of Parcels [98]

Number of Pages [81]

City County [Wise County] (Box for Deed Stamp Only)

Grantors/Grantees/Parcel Continuation Form C

Last Name	First Name	Middle Name or Initial	Suffix
[]	[]	[]	[]
[]	[]	[]	[]
[]	[]	[]	[]
[]	[]	[]	[]
[]	[]	[]	[]
[]	[]	[]	[]
[]	[]	[]	[]
[]	[]	[]	[]
[]	[]	[]	[]
[]	[]	[]	[]

Prior Instr. Recorded at: City County [Wise County] Percent. in this Juris. [100]
 Book [] Page [] Instr. No []
 Parcel Identification No (PIN) []
 Tax Map Num. (if different than PIN) [035448]
 Short Property Description [Supplemental Order]
 Current Property Address (Address 1) [P O Box 67]
 (Address 2) []
 (City, State, Zip) [Wise] [VA] [24293]

Prior Instr. Recorded at: City County [Wise County] Percent. in this Juris. [100]
 Book [] Page [] Instr. No []
 Parcel Identification No (PIN) []
 Tax Map Num. (if different than PIN) [035448]
 Short Property Description [Supplemental Order]
 Current Property Address (Address 1) [186 Virginia Avenue]
 (Address 2) []
 (City, State, Zip) [Norton] [VA] [24273]



Instrument Control Number
[]

000132 JAN 11 02

**Commonwealth of Virginia
Land Record Instruments
Continuation Cover Sheet
Form C**

[LS VLR Cover Sheet Agent 1.0.93]

T
A
X
E
X
E
M
P
T

G
R
A
N
T
O
R

G
R
A
N
T
E
E

C
O
R
P

Date of Instrument: [12/19/2012]

Instrument Type: [OTHER]

Number of Parcels [98]

Number of Pages [81]


City County [Wise County] (Box for Deed Stamp Only)

Grantors/Grantees/Parcel Continuation Form C

Last Name	First Name	Middle Name or Initial	Suffix
[]	[]	[]	[]
[]	[]	[]	[]
[]	[]	[]	[]
[]	[]	[]	[]
[]	[]	[]	[]
[]	[]	[]	[]
[]	[]	[]	[]
[]	[]	[]	[]
[]	[]	[]	[]
[]	[]	[]	[]

Prior Instr. Recorded at: City County [Wise County] Percent. in this Juris. [100]
 Book [] Page [] Instr. No []
 Parcel Identification No (PIN) []
 Tax Map Num. (if different than PIN) [035448]
 Short Property Description [Supplemental Order]
 Current Property Address (Address 1) [10204 Green Hollow Road]
 (Address 2) []
 (City, State, Zip) [Wise] [VA] [24293]

Prior Instr. Recorded at: City County [Wise County] Percent. in this Juris. [100]
 Book [] Page [] Instr. No []
 Parcel Identification No (PIN) []
 Tax Map Num. (if different than PIN) [035448]
 Short Property Description [Supplemental Order]
 Current Property Address (Address 1) [23210 Sibley Road]
 (Address 2) []
 (City, State, Zip) [Wyandotte] [MI] [48192]



Instrument Control Number

[Empty box for Instrument Control Number]

000133 JAN 11 2

Commonwealth of Virginia
Land Record Instruments
Continuation Cover Sheet
Form C

[ILS VLR Cover Sheet Agent 1.0.93]

TAX EXEMPT
GRANTOR
GRANTEE
CORP

Date of Instrument: [12/19/2012]

Instrument Type: [OTHER]

Number of Parcels [98]

Number of Pages [81]


City [] County [x] [Wise County] (Box for Deed Stamp Only)

Grantors/Grantees/Parcel Continuation Form C

Table with 4 columns: Last Name, First Name, Middle Name or Initial, Suffix. Includes a grid of checkboxes for each entry.

Prior Instr. Recorded at: City [] County [x] [Wise County] Percent. in this Juris. [100]
Book [] Page [] Instr. No []
Parcel Identification No (PIN) []
Tax Map Num. (if different than PIN) [035448]
Short Property Description [Supplemental Order]
Current Property Address (Address 1) [11041 Avenue J]
(Address 2) [Apt 2]
(City, State, Zip) [Chicago][IL][60617]

Prior Instr. Recorded at: City [] County [x] [Wise County] Percent. in this Juris. [100]
Book [] Page [] Instr. No []
Parcel Identification No (PIN) []
Tax Map Num. (if different than PIN) [035448]
Short Property Description [Supplemental Order]
Current Property Address (Address 1) [P O Box 424]
(Address 2) []
(City, State, Zip) [Pound][VA][24279]



Instrument Control Number

[Empty box for Instrument Control Number]

000134 JAN 11 2012

Commonwealth of Virginia
Land Record Instruments
Continuation Cover Sheet
Form C

[LS VLR Cover Sheet Agent 1.0.93]

T
A
X
E
X
E
M
P
T

G
R
A
N
T
O
R

G
R
A
N
T
E
E

C
O
R
P

Date of Instrument: [12/19/2012]

Instrument Type: [OTHER]

Number of Parcels [98]

Number of Pages [81]

City County [Wise County] (Box for Deed Stamp Only)

Grantors/Grantees/Parcel Continuation Form C

Last Name	First Name	Middle Name or Initial	Suffix
[]	[]	[]	[]
[]	[]	[]	[]
[]	[]	[]	[]
[]	[]	[]	[]
[]	[]	[]	[]
[]	[]	[]	[]
[]	[]	[]	[]
[]	[]	[]	[]
[]	[]	[]	[]
[]	[]	[]	[]

Prior Instr. Recorded at: City County [Wise County] Percent. in this Juris. [100]
 Book [] Page [] Instr. No []
 Parcel Identification No (PIN) []
 Tax Map Num. (if different than PIN) [035448]
 Short Property Description [Supplemental Order]
 Current Property Address (Address 1) [5633 D Back Valley Road]
 (Address 2) []
 (City, State, Zip) [Big Stone Gap] [VA] [24219]

Prior Instr. Recorded at: City County [Wise County] Percent. in this Juris. [100]
 Book [] Page [] Instr. No []
 Parcel Identification No (PIN) []
 Tax Map Num. (if different than PIN) [035448]
 Short Property Description [Supplemental Order]
 Current Property Address (Address 1) [3500 West Jefferson, Lot 73]
 (Address 2) []
 (City, State, Zip) [Trenton] [MI] [45192]



Instrument Control Number

[Empty box for Instrument Control Number]

000135 JAN 11 2012

Commonwealth of Virginia
Land Record Instruments
Continuation Cover Sheet
Form C

[ILS VLR Cover Sheet Agent 1.0.93]

T
A
X
E
X
E
M
P
T

G
R
A
N
T
O
R

G
R
A
N
T
E
E

C
O
R
P

Date of Instrument: [12/19/2012]
Instrument Type: [OTHER]
Number of Parcels [98]
Number of Pages [81]
City County [Wise County] (Box for Deed Stamp Only)

Grantors/Grantees/Parcel Continuation Form C

Last Name	First Name	Middle Name or Initial	Suffix
[]	[]	[]	[]
[]	[]	[]	[]
[]	[]	[]	[]
[]	[]	[]	[]
[]	[]	[]	[]
[]	[]	[]	[]
[]	[]	[]	[]
[]	[]	[]	[]
[]	[]	[]	[]
[]	[]	[]	[]

Prior Instr. Recorded at: City County [Wise County] Percent. in this Juris. [100]
Book [] Page [] Instr. No []
Parcel Identification No (PIN) []
Tax Map Num. (if different than PIN) [035448]
Short Property Description [Supplemental Order]
Current Property Address (Address 1) [10880 Inkster Road]
(Address 2) []
(City, State, Zip) [Romulus] [MI] [48174]

Prior Instr. Recorded at: City County [Wise County] Percent. in this Juris. [100]
Book [] Page [] Instr. No []
Parcel Identification No (PIN) []
Tax Map Num. (if different than PIN) [035448]
Short Property Description [Supplemental Order]
Current Property Address (Address 1) [713 Boal Avenue]
(Address 2) []
(City, State, Zip) [Piqua] [OH] [45356]



Instrument Control Number

[Empty box for Instrument Control Number]

000136 JAN 11 2013

Commonwealth of Virginia
Land Record Instruments
Continuation Cover Sheet
Form C

[ILS VLR Cover Sheet Agent 1.0.93]

T
A
X
E
M
P
T

G
R
A
N
T
O
R

G
R
A
N
T
E
E

C
O
R
P

Date of Instrument: [12/19/2012]

Instrument Type: [OTHER]

Number of Parcels [98]

Number of Pages [81]

City County [Wise County] (Box for Deed Stamp Only)

Grantors/Grantees/Parcel Continuation Form C

Last Name	First Name	Middle Name or Initial	Suffix
[]	[]	[]	[]
[]	[]	[]	[]
[]	[]	[]	[]
[]	[]	[]	[]
[]	[]	[]	[]
[]	[]	[]	[]
[]	[]	[]	[]
[]	[]	[]	[]
[]	[]	[]	[]
[]	[]	[]	[]

Prior Instr. Recorded at: City County [Wise County] Percent. in this Juris. [100]
 Book [] Page [] Instr. No []
 Parcel Identification No (PIN) []
 Tax Map Num. (if different than PIN) [035448]
 Short Property Description [Supplemental Order]
 Current Property Address (Address 1) [5121 Sportscraft Drive]
 (Address 2) []
 (City, State, Zip) [Dayton] [OH] [45414]

Prior Instr. Recorded at: City County [Wise County] Percent. in this Juris. [100]
 Book [] Page [] Instr. No []
 Parcel Identification No (PIN) []
 Tax Map Num. (if different than PIN) [035448]
 Short Property Description [Supplemental Order]
 Current Property Address (Address 1) [P O Box 126]
 (Address 2) []
 (City, State, Zip) [Abingdon] [VA] [24212]



000137 JAN 11 2012

Instrument Control Number

[Empty box for Instrument Control Number]

Commonwealth of Virginia
Land Record Instruments
Continuation Cover Sheet
Form C

[ILS VLR Cover Sheet Agent 1.0.93]

TAX
EXEMPT
GRANTOR
GRANTEE
CORP

Date of Instrument: [12/19/2012]

Instrument Type: [OTHER]

Number of Parcels [98]

Number of Pages [81]


City County [Wise County] (Box for Deed Stamp Only)

Grantors/Grantees/Parcel Continuation Form C

Last Name	First Name	Middle Name or Initial	Suffix
[]	[]	[]	[]
[]	[]	[]	[]
[]	[]	[]	[]
[]	[]	[]	[]
[]	[]	[]	[]
[]	[]	[]	[]
[]	[]	[]	[]
[]	[]	[]	[]

Prior Instr. Recorded at: City County [Wise County] Percent. in this Juris. [100]
 Book [] Page [] Instr. No []
 Parcel Identification No (PIN) []
 Tax Map Num. (if different than PIN) [035448]
 Short Property Description [Supplemental Order]
 Current Property Address (Address 1) [5121 SE 55th Street]
 (Address 2) []
 (City, State, Zip) [Oklahoma City] [OK] [73135]

Prior Instr. Recorded at: City County [Wise County] Percent. in this Juris. [100]
 Book [] Page [] Instr. No []
 Parcel Identification No (PIN) []
 Tax Map Num. (if different than PIN) [035448]
 Short Property Description [Supplemental Order]
 Current Property Address (Address 1) [706 Hurricane Road]
 (Address 2) []
 (City, State, Zip) [Wise] [VA] [24293]



Instrument Control Number

[Empty box for Instrument Control Number]

000138 JAN 11 12

Commonwealth of Virginia
Land Record Instruments
Continuation Cover Sheet
Form C

[LS VLR Cover Sheet Agent 1.0.93]

T
A
X
E
M
P
T

G
R
A
N
T
O
R

G
R
A
N
T
E
E

C
O
R
P

Date of Instrument: [12/19/2012]

Instrument Type: [OTHER]

Number of Parcels [98]

Number of Pages [81]


City County [Wise County] (Box for Deed Stamp Only)

Grantors/Grantees/Parcel Continuation Form C

Last Name	First Name	Middle Name or Initial	Suffix
[]	[]	[]	[]
[]	[]	[]	[]
[]	[]	[]	[]
[]	[]	[]	[]
[]	[]	[]	[]
[]	[]	[]	[]
[]	[]	[]	[]
[]	[]	[]	[]

Prior Instr. Recorded at: City County [Wise County] Percent. in this Juris. [100]
 Book [] Page [] Instr. No []
 Parcel Identification No (PIN) []
 Tax Map Num. (if different than PIN) [035448]
 Short Property Description [Supplemental Order]
 Current Property Address (Address 1) [6333 Horizon Road]
 (Address 2) []
 (City, State, Zip) [Wise] [VA] [24293]

Prior Instr. Recorded at: City County [Wise County] Percent. in this Juris. [100]
 Book [] Page [] Instr. No []
 Parcel Identification No (PIN) []
 Tax Map Num. (if different than PIN) [035448]
 Short Property Description [Supplemental Order]
 Current Property Address (Address 1) [150 Locust Street]
 (Address 2) []
 (City, State, Zip) [Weber City] [VA] [24290]



Instrument Control Number

[Empty box for Instrument Control Number]

000139 JAN 11 2

Commonwealth of Virginia
Land Record Instruments
Continuation Cover Sheet
Form C

[ILS VLR Cover Sheet Agent 1.0.93]

T
A
X
E
X
E
M
P
T

G
R
A
N
T
O
R

G
R
A
N
T
E
E

C
O
R
P

Date of Instrument: [12/19/2012]

Instrument Type: [OTHER]

Number of Parcels [98]

Number of Pages [81]

City County [Wise County] (Box for Deed Stamp Only)

Grantors/Grantees/Parcel Continuation Form C

Last Name	First Name	Middle Name or Initial	Suffix
[]	[]	[]	[]
[]	[]	[]	[]
[]	[]	[]	[]
[]	[]	[]	[]
[]	[]	[]	[]
[]	[]	[]	[]
[]	[]	[]	[]
[]	[]	[]	[]
[]	[]	[]	[]
[]	[]	[]	[]

Prior Instr. Recorded at: City County [Wise County] Percent. in this Juris. [100]
 Book [] Page [] Instr. No []
 Parcel Identification No (PIN) []
 Tax Map Num. (if different than PIN) [035448]
 Short Property Description [Supplemental Order]
 Current Property Address (Address 1) [1822 Ft Robinson Drive]
 (Address 2) []
 (City, State, Zip) [Kingsport] [TN] [37660]

Prior Instr. Recorded at: City County [Wise County] Percent. in this Juris. [100]
 Book [] Page [] Instr. No []
 Parcel Identification No (PIN) []
 Tax Map Num. (if different than PIN) [035448]
 Short Property Description [Supplemental Order]
 Current Property Address (Address 1) [112 Salley Street]
 (Address 2) []
 (City, State, Zip) [Kingsport] [TN] [37660]



Instrument Control Number

[Empty box for Instrument Control Number]

000140 JAN 11 2

Commonwealth of Virginia
Land Record Instruments
Continuation Cover Sheet
Form C

[ILS VLR Cover Sheet Agent 1.0.93]

T
A
X
E
X
E
M
P
T

G
R
A
N
T
O
R

G
R
A
N
T
E
E

C
O
R
P

Date of Instrument: [12/19/2012]

Instrument Type: [OTHER]

Number of Parcels [98]

Number of Pages [81]


City County [Wise County] (Box for Deed Stamp Only)

Grantors/Grantees/Parcel Continuation Form C

Last Name	First Name	Middle Name or Initial	Suffix
[]	[]	[]	[]
[]	[]	[]	[]
[]	[]	[]	[]
[]	[]	[]	[]
[]	[]	[]	[]
[]	[]	[]	[]
[]	[]	[]	[]
[]	[]	[]	[]
[]	[]	[]	[]
[]	[]	[]	[]

Prior Instr. Recorded at: City County [Wise County] Percent. in this Juris. [100]
 Book [] Page [] Instr. No []
 Parcel Identification No (PIN) []
 Tax Map Num. (if different than PIN) [035448]
 Short Property Description [Supplemental Order]
 Current Property Address (Address 1) [1404 Meadow Lanes]
 (Address 2) []
 (City, State, Zip) [Mount Carmel] [TN] [37645]

Prior Instr. Recorded at: City County [Wise County] Percent. in this Juris. [100]
 Book [] Page [] Instr. No []
 Parcel Identification No (PIN) []
 Tax Map Num. (if different than PIN) [035448]
 Short Property Description [Supplemental Order]
 Current Property Address (Address 1) [531 Spruce Street]
 (Address 2) []
 (City, State, Zip) [Mount Carmel] [TN] [37645]



Instrument Control Number

[Empty box for Instrument Control Number]

000141 JAN 11 2012

Commonwealth of Virginia
Land Record Instruments
Continuation Cover Sheet
Form C

[ILS VLR Cover Sheet Agent 1.0.93]

T
A
X
E
X
E
M
P
T

G
R
A
N
T
O
R

G
R
A
N
T
E
E

C
O
R
P

Date of Instrument: [12/19/2012]

Instrument Type: [OTHER]

Number of Parcels [98]

Number of Pages [81]


City County [Wise County] (Box for Deed Stamp Only)

Grantors/Grantees/Parcel Continuation Form C

Last Name	First Name	Middle Name or Initial	Suffix
[]	[]	[]	[]
[]	[]	[]	[]
[]	[]	[]	[]
[]	[]	[]	[]
[]	[]	[]	[]
[]	[]	[]	[]
[]	[]	[]	[]
[]	[]	[]	[]

Prior Instr. Recorded at: City County [Wise County] Percent. in this Juris. [100]
 Book [] Page [] Instr. No []
 Parcel Identification No (PIN) []
 Tax Map Num. (if different than PIN) [035448]
 Short Property Description [Supplemental Order]
 Current Property Address (Address 1) [1163 Roade Island Avenue]
 (Address 2) []
 (City, State, Zip) [Bristol] [VA] [24201]

Prior Instr. Recorded at: City County [Wise County] Percent. in this Juris. [100]
 Book [] Page [] Instr. No []
 Parcel Identification No (PIN) []
 Tax Map Num. (if different than PIN) [035448]
 Short Property Description [Supplemental Order]
 Current Property Address (Address 1) [P O Box 1328]
 (Address 2) []
 (City, State, Zip) [Hillsville] [VA] [24343]



Instrument Control Number

[Empty box for Instrument Control Number]

Commonwealth of Virginia
Land Record Instruments
Continuation Cover Sheet
Form C

000142 JAN 11 2012

[LS VLR Cover Sheet Agent 1.0.93]

T
A
X
E
M
P
T

G
R
A
N
T
O
R

G
R
A
N
T
E
E

C
O
R
P

Date of Instrument: [12/19/2012]

Instrument Type: [OTHER]

Number of Parcels [98]

Number of Pages [81]

City County [Wise County] (Box for Deed Stamp Only)

Grantors/Grantees/Parcel Continuation Form C

Last Name	First Name	Middle Name or Initial	Suffix
[]	[]	[]	[]
[]	[]	[]	[]
[]	[]	[]	[]
[]	[]	[]	[]
[]	[]	[]	[]
[]	[]	[]	[]
[]	[]	[]	[]
[]	[]	[]	[]

Prior Instr. Recorded at: City County [Wise County] Percent. in this Juris. [100]
 Book [] Page [] Instr. No []
 Parcel Identification No (PIN) []
 Tax Map Num. (if different than PIN) [035448]
 Short Property Description [Supplemental Order]
 Current Property Address (Address 1) [6425 Old Hurricane Road]
 (Address 2) []
 (City, State, Zip) [Wise] [VA] [24293]

Prior Instr. Recorded at: City County [] Percent. in this Juris. []
 Book [] Page [] Instr. No []
 Parcel Identification No (PIN) []
 Tax Map Num. (if different than PIN) []
 Short Property Description []
 Current Property Address (Address 1) []
 (Address 2) []
 (City, State, Zip) [] [] []



201300120

000143 JAN 11 2

INSTRUMENT PREPARED BY
VIRGINIA GAS AND OIL BOARD

ORDER RECORDED UNDER CODE
OF VIRGINIA SECTION 45.1-361.26

VIRGINIA:

BEFORE THE VIRGINIA GAS AND OIL BOARD

SUPPLEMENTAL ORDER REGARDING DOCKET NO. VGOB 10/11/16-2860
ELECTIONS, UNIT: VH-539983

(hereinafter "Subject Drilling Unit")

TAX MAP IDENTIFICATION NUMBERS:

TAX MAP IDENTIFICATION NUMBERS FOR ALL
PARCELS AFFECTED BY THIS ORDER ARE SHOWN ON
EXHIBIT (S) B, B-3, & E WHICH IS/ARE
ATTACHED TO AND A PART OF THIS ORDER.

REPORT OF BOARD

FINDINGS AND ORDER

1. This Supplemental Order is entered by the Board sua sponte in the form authorized by the Board at its hearing held at 9:00 a.m. on October 20, 1992, Board of Supervisors Room, Courthouse, Grundy, Virginia, and pursuant to authority granted to the Board's Chairman at the hearing of the Virginia Gas and Oil Board on June 16, 1992, at 9:00 a.m. at the Rhododendron Restaurant at the Breaks Interstate Park, Breaks, Virginia; and this Supplemental Order is being recorded for the purpose of (1) complying with the requirement of the Virginia Gas and Oil Board Regulations, 4 VAC 25-160.70C by supplementing the Order previously issued by the Board for subject Docket on September 8, 2011, and recorded Instrument #201102674 at the Office of the Clerk of Circuit Court, Wise County, Virginia on October 7, 2011, (herein "Board Order") to complete the record regarding elections. The Board Order pooled all interest in Subject Drilling Unit including those of the Respondents more particularly set forth and identified by the Designated Operator in the affidavits attached hereto and made a part hereof. The Board finds it has jurisdiction over the subject matter pursuant to the provisions of the Virginia Gas and Oil Act, § 45.1-361.1 et seq., Virginia Code, 1950 as amended.
2. Findings: The Board finds that:
 - (a) The Board Order directed EQT Production Company, (herein the Designated Operator"), to mail copies of the Board Order to all respondents whose interest, if any, were pooled by said Board Order;
 - (b) The designated operator filed its affidavit of mailing dated October 20, 2011, disclosing that it had mailed a correct copy of the Board's Order to all Respondents whose interest, if any, were pooled by said Board Order;

- (c) The Board Order required each Respondent whose interest, if any, were pooled by the terms of said Board Order to make his or her election within thirty (30) days after the date of mailing or recording, as applicable, of said Order; the Designated Operator has filed its affidavit dated August 10, 2012, in accordance with § 7.C of the Virginia Gas and Oil Board Regulations and 4 VAC 25-160.70C (herein "Affidavit of Election"), wherein it has, for each Respondent whose interest, if any, were pooled by said Board Order, stated: (i) whether each Respondent has made or failed to make a timely election; (ii) the nature of the election made, if any; (iii) whether, by reason of a failure to elect or to timely elect one or more Respondents are deemed, under the terms of the Board's Order, to have leased all their rights, title, interest, estates and claims in Subject Drilling Unit to the Designated Operator;
- (d) The Board Order further required the Designated Operator, after expiration of the election period, to file with the Board a statement of the interests subject to escrow under the terms and provisions of the Board Order, in light of the elections made or deemed to have been made (herein "Statement of Interests"); that the Designated Operator furnished said Statement of Interests as part of its Affidavit of Election. A copy of which is attached hereto as Exhibit B;
- (e) Current Board standards requiring the escrow of funds and the Board's agreement with its Escrow Agent, First Bank & Trust Company, Trust Division, 38 E Valley Drive, Bristol, VA 24201 (276) 466-9222, Attn: Debbie Davis, or any successor named by the Board, require the entry of a Supplemental Order establishing of record the elections made or deemed to have been made and specifying the sums or percentage thereof subject to escrow. Current Board escrow standards were made applicable to Subject Drilling Unit by a Board Order dated December 23, 1992.
3. Order: By this Order, the Board orders the Designated Operator to tender, consistent with and in accordance with the findings set forth at paragraph 2 above and the annexed Affidavits, any funds subject to escrow and instructs the Escrow Agent, First Bank & Trust Company, Trust Division, 38 E Valley Drive, Bristol, VA 24201 (276) 466-9222, Attn: Debbie Davis, or any successor named by the Board to establish interest-bearing escrow account(s), IRS Tax Identification Number 54-1629506, in accordance with the information set forth in said affidavits to receive such funds and account to the Board therefore.
4. Mailing of Order and Filing of Affidavit: The Designated Operator under the captioned Order or its Attorney shall file an affidavit with the Secretary of the Board within ten (10) days after the date of receipt of this Order stating that a true and correct copy of this Order was mailed to each person whose interest or claim is subject to escrow and whose address is known.
5. Conclusion: Therefore, the findings and all terms and provisions set forth above be and hereby are granted and IT IS SO ORDERED.
6. Effective Date: This Order shall be effective on the date of its execution.

000145 JAN 11 2012

DONE AND EXECUTED this 14 day of Sept, 2012, by a majority of the Virginia Gas and Oil Board.

Bradley C. Lambert
Chairman, Bradley C. Lambert

DONE AND PERFORMED this 18th day of Sept, 2012 by Order of this Board.

Rick Cooper
Rick Cooper
Principal Executive To The Staff
Virginia Gas and Oil Board

STATE OF VIRGINIA
COUNTY OF RUSSELL

Acknowledged on this 18th day of Sept, 2012 personally before me a notary public in and for the Commonwealth of Virginia, appeared Bradley C. Lambert, being duly sworn did depose and say that he is Chairman of the Virginia Gas and Oil Board, and appeared Rick Cooper, being duly sworn did depose and say that he is Principal Executive to the Staff of the Virginia Gas and Oil Board that they executed the same and were authorized to do so.

Diane J. Davis
Diane J. Davis, Notary
174394

My commission expires: September 30, 2013



VIRGINIA:

BEFORE THE VIRGINIA GAS AND OIL BOARD

IN RE: Application of EQT Production Company, for Forced Pooling of Interests in Unit Number VH-539983 VGOB Docket No. VGOB-10/11/16-2860 in the Gladeville Magisterial District of Wise County, Virginia.

AFFIDAVIT OF WILHOIT & KAISER, Attorneys-at-Law, Agents for the Designated Operator REGARDING ELECTIONS, ESCROW ACCOUNTS AND SUPPLEMENTAL ORDER

James E. Kaiser (herein Affiant), being first duly sworn on oath, deposes and says:

1. That the Affiant is an attorney in the law firm of WILHOIT & KAISER, the Agent for the Designated Operator, with offices located at 220 Broad Street, Kingsport, Tennessee 37660, and is authorized to give this Affidavit in its behalf;
2. That the Order entered on September 8, 2011 by the Virginia Gas and Oil Board regarding the captioned Conventional Unit required the Applicant to mail a true and correct copy of said Order to each person pooled by said Order;
3. That within seven (7) days of the receipt of an executed copy of the Order referred to at Paragraph 2. above, the Affiant was directed to cause a true and correct copy of said Order to be mailed via the United States Postal Service to each Respondent named in the captioned Application, whose address was known, and to all persons, if any, who are added as Respondents at the hearing held in the captioned matter;
4. That the Order of the Virginia Gas and Oil Board in the captioned matter required all persons pooled thereby to tender their written elections to the Unit Operator within thirty (30) days of the date said Order was recorded in the county above named; that said Order was recorded on October 7, 2011.
5. That the Designated Operator, by and through their agent, Wilhoit & Kaiser, Attorneys-at-Law, have established procedures to review all mail received and all written documents received by means other than by mail to ascertain whether parties whose interest have been pooled have made a written election, in a timely fashion, as required by the captioned Order; that said procedures were followed to identify the elections, if any, made with regard to Subject Unit; that the following persons delivered, by mail or otherwise, written elections to the Unit Operator, within the thirty day election periods:

<u>Tracts</u>	<u>Payee</u>	<u>Elected</u>
9, 10 & 11	Brenda and Albert Smith 13815 Manor Glen Rd. Baldwin, MD 21013-9714	Cash Consideration

6. That the interest and/or claims of the following persons (who made timely elections, or who are deemed under the terms of the Board's Order to have leased, or who, subsequent to the pooling hearing held in the captioned matter, have leased or otherwise entered into an agreement with the Designated Operator) are subject to escrow under the Board's Order pooling the captioned Unit, as unknown or/unlocatable.

Exhibit E

7. That after the pooling hearing held in the captioned matter, the following persons have leased or entered into a voluntary agreement with the Designated Operator with regard to their interest and/or claims.


NONE

8. That the following persons have not made a timely election and have failed to enter into an agreement with the Designated Operator and their respective interests shall be deemed to have leased pursuant to and in accordance with paragraph 10 of the Order.

See Exhibit B-3

That pursuant to the provision of 4VAC 25-160.70C annexed hereto and incorporated herein is a proposed supplemental order to be entered to complete the record regarding elections; that said annexed supplemental order sets forth that the services of the Escrow Agent are required in this matter pursuant to the terms of §§ 45.1-361.21.D.


Dated at Kingsport, Tennessee, this 10th day of August, 2012.



Affiant

State of Tennessee)
County of Sullivan)

Taken, subscribed and sworn to before me by James E. Kaiser, the Agent of EQT Production Company, a corporation, on behalf of the corporation, this 10th day of August, 2012.



Susan Peterson, Notary

My commission expires: October 24, 2012.

000149 JAN 11 02

Supplement "B"
VH-539983
 created 3/25/2011

<u>TRACT</u>	<u>LESSOR</u>	<u>LEASE STATUS</u>	<u>INTEREST WITHIN UNIT</u>	<u>GROSS ACREAGE IN UNIT</u>	<u>NET REVENUE INTEREST</u>
	<u>Gas Estate Only</u>				
1	<u>M.V. & Lucy Jessee Heirs Minerals Only</u>				
	Charles Wheatley Unknown	Unleased	0.13025000%	0.41687500	0.00016281
	Venle W. Jessee Unknown	Unleased	0.13025000%	0.41687500	0.00016281
	Vincent Wheatley Unknown	Unleased	0.13025000%	0.41687500	0.00016281
	Eugene Wheatley Unknown	Unleased	0.13025000%	0.41687500	0.00016281
	Lucille Miller, widow 6625 Pole Bridge Road Wise, VA 24293	Leased 245279	0.02170833%	0.06947917	0.00002714
	Mary Collins, widow P.O. Box 1468 Wise, VA 24293	Leased 245279	0.02170833%	0.06947917	0.00002714
	Robert Miller & Judy Miller, h/w 1685 Milton Road Charlottesville, VA 22902	Leased 245279	0.02170833%	0.06947917	0.00002714
	Dorothy Fulcher, widow 238 DeLee Drive Kingsport, TN 37663	Leased 245279	0.02170833%	0.06947917	0.00002714
	Ralph Miller & Charles Anna Miller, h/w 6614 Pole Bridge Road Wise, VA 24293	Leased 245279	0.02170833%	0.06947917	0.00002714
	G.T. Miller & Alyonia Miller, h/w 6606 Pole Bridge Road Wise, VA 24293	Leased 245279	0.02170833%	0.06947917	0.00002714
	Troy Wheatley Unknown	Unleased	0.13025000%	0.41687500	0.00016281
	Ibble Wheatley Unknown	Unleased	0.13025000%	0.41687500	0.00016281
	Minnie Wheatley Baker Heirs Unknown	Unleased	0.13025000%	0.41687500	0.00016281
	Wendall Stephens Unknown	Unleased	0.00572527%	0.01832418	0.00000716
	Marion Stephens Unknown	Unleased	0.00572527%	0.01832418	0.00000716
	<u>Jacqueline Stallard Heirs</u>				
	Gwenda Smith and Gary Smith W/H 4648 Iraton Road Williamsburg, Ohio 45176	Leased 245279	0.00286284%	0.00916209	0.00000358

7

000150 JAN 11 2

Jackie Thompson, Single 4560 Tree View Court Batavia, Ohio 45102	Leased 245279	0.00286264%	0.00916209	0.00000358
Gayle Randolph and Edward Randolph W/H 4625 Ireton Road Williamsburg, Ohio 45176	Leased 245279	0.00286264%	0.00916209	0.00000358
George Stallard Jr and Donna Stallard H/W 2001 Tory Pines Milford, Ohio 45150	Leased 245279	0.00286264%	0.00916209	0.00000358
Ralph B. Jessee and Irene Jessee, H/W 1005 Main Street Milford, Ohio 45150	Leased 245279	0.01145055%	0.03664835	0.00001431
Betty Jessee, Widow 121 Ashbury Street Kingsport, TN. 37660	Leased 245279	0.01145055%	0.03664835	0.00001431
Meinda C. Grim and Paul Grim, W/H 825 Lincoln Drive Washington Courthouse, OH. 43160	Leased 245279	0.01145055%	0.03664835	0.00001431
Greta Halcomb and James Halcomb, W/H 548 Lake Dexter Blvd. Winter Haven, FL. 33884	Leased 245279	0.01145055%	0.03664835	0.00001431
Sybil Beetler and Daniel Beetler, W/H Evergreen Acres 9545 Napier Road Northville, MI. 48167	Leased 245279	0.01145055%	0.03664835	0.00001431
Susan Huffman and Richard Huffman, W/H Unknown	Unleased	0.01145055%	0.03664835	0.00001431
Gerald R. Jessee and Peggy Jessee, H/W 1793 Ohio Pike Ameia, Ohio 45102	Unleased	0.01145055%	0.03664835	0.00001431
David Jessee Jr. and Sandra Jessee, H/W 407 47th St., NW Bradenton, FL. 34209	Leased 245279	0.01145055%	0.03664835	0.00001431
Gary Gragg, widower 150 Moody Lane Gray, TN 37615	Leased 245279	0.01145055%	0.03664835	0.00001431
Carolyn Jessee 6385 Hurricane Rd. Wise, VA 24293	Leased 245279	0.00286264%	0.00916209	0.00000358
Elizabeth Graham 6385 Hurricane Rd. Wise, VA 24293	Leased 245279	0.00286264%	0.00916209	0.00000358
George L. Jessee Jr. P.O. Box 1574 Wise, VA 24293	Leased 245279	0.00286264%	0.00916209	0.00000358
Edward L. Jessee P.O. Box 285 Wise, VA 24293	Leased 245279	0.00286264%	0.00916209	0.00000358
Ronald S. Jessee 811 Pickett Way Cincinnati, OH. 45245	Unleased	0.01145055%	0.03664835	0.00001431
Lola Gillerwater	Unleased	0.14885714%	0.47642857	0.00018607

Unknown

Georgia Bradley, widow 1530 N Lavilla Drive Jacksonville, FL 32221	Leased 245279	0.14885714%	0.47642857	0.00018607
David S. Jessee and Thelma Jean Jessee, H/W P.O. Box 245 Norton, VA 24273	leased 245279	0.14885714%	0.47642857	0.00018607
Shannon Arwood & Glen Arwood, w/h PO Box 1513 Wise, VA 24293-1513	Leased 245279	0.00248095%	0.00794048	0.00000310
Deborah Carol Beverly, single P.O. Box 3433 Wise, VA 24293	Leased 245279	0.00248095%	0.00794048	0.00000310
Greg Royce Beverly P.O. Box 8240 Wise, VA 24293	leased 245279	0.00248095%	0.00794048	0.00000310
Wendy Batts William Batts, w/h P O Box 565 Freemont, NC 27630	Leased 245279	0.00744286%	0.02382143	0.00000930
Faye Franklin Ben Franklin, w/h PO Box 1032 Wise, VA 24293	leased 245279	0.00744286%	0.02382143	0.00000930
Frampton Virginia Beverly 9801 Coeburn Mtn. Road Wise, VA 24293	Unleased	0.00372143%	0.01191071	0.00000465
Mikayla Beverly P.O. Box 3861 Wise, VA 24293	Unleased	0.00186071%	0.00595536	0.00000233
Brittany Marie Knight 9965 Betty Joe Rd. Jacksonville, FL 32222	Unleased	0.00046518%	0.00148884	0.00000058
Kymberly Jean Brewer 9965 Betty Joe Rd. Jacksonville, FL 32222	Unleased	0.00046518%	0.00148884	0.00000058
Khrystyne Ashley Brewer 9965 Betty Joe Rd. Jacksonville, FL 32222	Unleased	0.00046518%	0.00148884	0.00000058
Kathleen Jane Prince Bodiford 9965 Betty Joe Rd. Jacksonville, FL 32222	Unleased	0.00046518%	0.00148884	0.00000058
Douglas Hiram Beverly Heirs Unknown	Unleased	0.00744286%	0.02382143	0.00000930
Dinah Ellen Kilgore 736 Gilliam St. NE Apt. # 301 Wise, VA 24293	Leased 245279	0.00744286%	0.02382143	0.00000930
Georgia Carol Bradley 1530 N Lavilla Drive Jacksonville, FL 32221	Leased 245279	0.00744286%	0.02382143	0.00000930
Freda Elizabeth Hensley & Paul Hensley, w/h 6726C Birchfield Road Wise, VA 243293	Leased 245279	0.00744286%	0.02382143	0.00000930
Roger Dean Beverly & Sharon Beverly, h/w 6726 Birchfield Road	Leased 245279	0.00744286%	0.02382143	0.00000930

Wise, VA 24293				
Jeffery Lynn Beverly, widower 6726 Birchfield Road Wise, VA 24293	Leased 245279	0.00744286%	0.02382143	0.0000930
W.C. Jessee Jr. Unknown	Unleased	0.07442857%	0.23821429	0.00009304
<u>Martin Van Buren Jessee Heirs</u> Lillian Mullins Unknown	Unleased	0.04961905%	0.15880952	0.00006202
Rosa Bell Swindall Unknown	Unleased	0.04961905%	0.15880952	0.00006202
Charlotte Shambin Unknown	Unleased	0.04961905%	0.15880952	0.00006202
<u>George Jessee Heirs</u> Thelma Beverly Unknown	Unleased	0.02480952%	0.07940476	0.00003101
Harold Jessee Unknown	Unleased	0.02480952%	0.07940476	0.00003101
George K. Jessee & Gwen Jessee, h/w PO Box 1796 Wise, VA 24293	Unleased	0.02480952%	0.07940476	0.00003101
Jewell Jessee Unknown	Unleased	0.02480952%	0.07940476	0.00003101
Gale Jessee Edwards Unknown	Unleased	0.02480952%	0.07940476	0.00003101
Billy Jene Jessee Unknown	Unleased	0.02480952%	0.07940476	0.00003101
<u>A.L. Jessee and Nannie H. Jessee Heirs</u> Annie J. Beverly Unknown	Unleased	0.26050000%	0.83375000	0.00032563
<u>Della J. Gilliam Heirs</u> Hubert C. Gilliam & Melba S. Gilliam 600 West Stone Drive Kingsport, TN 37660	Unleased	0.06512500%	0.20843750	0.00008141
Unknown child	Unleased	0.06512500%	0.20843750	0.00008141
Unknown child	Unleased	0.06512500%	0.20843750	0.00008141
Unknown child	Unleased	0.06512500%	0.20843750	0.00008141
Lila Jessee Unknown	Unleased	0.26050000%	0.83375000	0.00032563
Ulysses Jessee Unknown	Unleased	0.26050000%	0.83375000	0.00032563
<u>Olivia Beverly and P.H. Beverly Heirs</u> Thurston Banner Beverly Unknown	Unleased	0.13025000%	0.41687500	0.00016281
Juſia Beverly Dotson Unknown	Unleased	0.13025000%	0.41687500	0.00016281
<u>Maude Wheatley Heirs</u> Joe Wheatley 9604-A Pole Bridge Road Wise, VA 24293	Leased 245279	0.01860714%	0.05955357	0.00002326
Ethel May Lyons Unknown	Unleased	0.01860714%	0.05955357	0.00002326
Charlotte Burnette Heirs	Unleased	0.01860714%	0.05955357	0.00002326

000153 JAN 11 2

Unknown

Walter Wheatley Heirs Unknown	Unleased	0.01860714%	0.05955357	0.00002326
Billy Wheatley Unknown	Unleased	0.01860714%	0.05955357	0.00002326
Cecil Wheatley Heirs Unknown	Unleased	0.01860714%	0.05955357	0.00002326
Katherine Wheatley, widow 5743 Neubert Springs Road Knoxville, TN 37920	Leased 245279	0.01860714%	0.05955357	0.00002326
Rossie Wheatley Heirs Unknown	Unleased	0.13025000%	0.41687500	0.00016281
Fronia Reedy McFee Heirs Unknown	Unleased	0.13025000%	0.41687500	0.00016281
Harlette Cofer Heirs Unknown	Unleased	0.13025000%	0.41687500	0.00016281
Eva Irwin Unknown	Unleased	0.13025000%	0.41687500	0.00016281
Eliza Wheatley Unknown	Unleased	0.13025000%	0.41687500	0.00016281
Nola & Ira Dotson Heirs Unknown	Unleased	0.13025000%	0.41687500	0.00016281
<u>Dewey E. Jessee Heirs</u> Cassie Vick & Thomas M. Vick, w/h 333 St. Kitts Way Winnabow, NC 28479	Leased 245279	0.03256250%	0.10421875	0.00004070
Nancy Jessee Calhoun & Robert Calhoun, w/h 404 Cattle Ranch St Charleston, SC 29492	Leased 245279	0.03256250%	0.10421875	0.00004070
Mertyn Jessee Unknown	Unleased	0.03256250%	0.10421875	0.00004070
Carroll Jessee Unknown	Unleased	0.03256250%	0.10421875	0.00004070
<u>Charles & Grace M. Jessee Heirs</u> Charles R. Jessee & Brenda Jill Jessee, h/w 28381 Lee Highway Abingdon, VA. 24210	Leased 245279	0.13025000%	0.41687500	0.00016281
<u>Mary and Bill Collins Heirs</u> William J. R. Collins & Sharon Collins, h/w 116 E Christina Blvd Lakeland, FL 33813	Unleased	0.13025000%	0.41687500	0.00016281
Donna Lou Mullins and Bobby Lee Mullins 8214 B Duncan Gap Wise, VA 24293	Unleased	0.01628125%	0.05210938	0.00002035
Rickie D. Mullins and Terry A. Mullins H/W P.O. Box 758 Wise, VA 24293	unleased	0.00814063%	0.02605469	0.00001018
Mark R. Mullins and Loretta Mullins H/W P.O. Box 1802 Wise, VA 24293	Unleased	0.00814063%	0.02605469	0.00001018
Margaret Boggs and Barry Wayne Boggs W/H	Leased 245279	0.01628125%	0.05210938	0.00002035

000155 JAN 11 2

P.O. Box 354
Wise, VA 24293

000156 JAN 11 2

Kimberly Baker Lester & Charles Lester, w/h PO Box 67 Wise, VA 24293	unleased	0.01628125%	0.05210938	0.00002035
Alex Jessee 186 Virginia Avenue Norton, VA 24273	Leased 245279	0.00814063%	0.02605469	0.00001018
Amanda Jessee 10204 Green Hollow Road Wise, VA 24293	Unleased	0.00814063%	0.02605469	0.00001018
Dean Michael Jessee Heirs Unknown	Unleased	0.01628125%	0.05210938	0.00002035
Lena Jessee Unknown	Unleased	0.01628125%	0.05210938	0.00002035
Tina Jessee Unknown	Unleased	0.01628125%	0.05210938	0.00002035
<u>Willie & Alta Jessee Heirs</u> Blirkheda Jessee, Widow 23210 Sibley Road Wyandotte, MI 48192	Leased 245279	0.02605000%	0.08337500	0.00003256
Frances Barrowman 11041 Avenue J, Apt 2 Chicago, IL 60617	Leased 245279	0.02605000%	0.08337500	0.00003256

000157 JAN 11 2

Sherry Rife and Edwin Rife H/W P.O. Box 424 Pound, VA 24279	Leased 245279	0.01302500%	0.04168750	0.00001628
Greg Ireson and Cathy Ireson H/W 5633 D Back Valley Road Big Stone Gap, VA 24219	Leased 245279	0.01302500%	0.04168750	0.00001628
Jerry Buddy Jessee, single 3500 West Jefferson, Lot 73 Trenton, MI 45192	Unleased	0.02605000%	0.08337500	0.00003256
Bernadette Jessee, Widow 10880 Inkster Road Romulus, MI 48174	Leased 245279	0.02605000%	0.08337500	0.00003256
William B. Jessee, Sr., and Donna Jessee H/W 713 Boal Avenue Piqua, Ohio 45356	Unleased	0.04341667%	0.13895833	0.00005427
Wayne Jessee and Lillian Jessee H/W 5121 Sportscraft Drive Dayton, Ohio 45414	Leased 245279	0.04341667%	0.13895833	0.00005427
Larry Jessee Unknown	Unleased	0.04341667%	0.13895833	0.00005427
Wayland Martin Jessee & Faye Jessee, h/w PO Box 126 Abingdon, VA 24212	Unleased	0.01628125%	0.05210938	0.00002035
William Edward Jessee 5121 SE 55th Street Oklahoma City, Ok. 73135-1524	Unleased	0.01628125%	0.05210938	0.00002035
Harrison Clyde Jessee 706 Hurricane Road Wise, VA. 24293	Leased 245279	0.01628125%	0.05210938	0.00002035
Mary E. Collins 6333 Horizon Road Wise, VA. 24293	unleased	0.01628125%	0.05210938	0.00002035
Kellie Baker Kemey & Michael Kemey, w/h 150 Locust Street Weber City, VA 24290	Leased 245279	0.00325625%	0.01042188	0.00000407
Lloyd Lee Baker, single 1822 Ft. Robinson Drive Kingsport, TN 37660	unleased	0.00325625%	0.01042188	0.00000407
Mark Anthony Baker, single 1822 Ft. Robinson Drive Kingsport, TN 37660	unleased	0.00325625%	0.01042188	0.00000407
Karen Michele Herron & Jeff Herron, w/h 112 Salky Street Kingsport, TN 37660	Leased 245279	0.00325625%	0.01042188	0.00000407
Amy Baker Birchfield & Ken Birchfield, w/h 1404 Meadow Lanes Mount Carmel, TN 37645	unleased	0.00162813%	0.00521094	0.00000204

000158 JAN 11 02

Kelly Baker Stidham, single 531 Spruce Street Mount Carmel, TN 37645	unleased	0.00162813%	0.00521094	0.00000204
Leda Jessee, widow 1163 Rhode Island Avenue Bristol, VA.24201	Leased 245279	0.01628125%	0.05210938	0.00002035
Charles Varn Jessee Southwestern Training Center P.O. Box 1328 Hillsville, VA. 24343 Agnes Hunsaker is his guardian	Unleased	0.01628125%	0.05210938	0.00002035
Agnes Hunsaker 6425 Old Hurricane Road Wise, VA. 24293	Leased 245279	0.01628125%	0.05210938	0.00002035
James Jessee and Wanda Jessee Heirs Unknown	Unleased	1.04200000%	3.33500000	0.00130250
<u>Dora J. Jessee Heirs</u> Ethel Hubbard 515 Montgomery Ave. Owensboro, KY 42303	Leased 245279	0.06946667%	0.22233333	0.00008683
Phillip Jessee 608 Rogers Ave Kingsport, TN 37660	Leased 245279	0.03473333%	0.11116667	0.00004342
Danny Jessee 22114 Terra Caro Circle Bristol, VA. 24202	Leased 245279	0.03473333%	0.11116667	0.00004342
Sandra H. Miles and Felix C. Miles, h/w 660 Armstrong Drive Dandridge, TN 37725	Leased 245279	0.03473333%	0.11116667	0.00004342
Linda Hancock Robertson 1205 Maple Avenue Owensboro, KY. 42301	Leased 245279	0.00578889%	0.01852778	0.00000724
Juffa Hancock Wood 2317 Fairgran Avenue Deltona, FL 32738	Leased 245279	0.00578889%	0.01852778	0.00000724
Gary Rhea Hancock Jr. P.O. Box 471013 Lake Monroe, FL 32747-1013	Leased 245279	0.00578889%	0.01852778	0.00000724
Jessica Nichole Hancock, Single 2828 Old Hickory Blvd Apt. # 1209 Nashville, TN 37221	Leased 245279	0.00578889%	0.01852778	0.00000724
Shane Christopher Hancock & Temple L. Hancock, h/w 417 Barkling Drive Smyrna, TN 37167-4879	Leased 245279	0.00578889%	0.01852778	0.00000724
Letitia L. Clark 3880 Thresher Street Owensboro, KY 42303	Leased 245279	0.00144722%	0.00463194	0.00000181
Gary Hancock and Tanya Hancock 3892 Raintree Drive Owensboro, KY 42301-8706	Leased 245279	0.00144722%	0.00463194	0.00000181

William Hancock 1205 Maple Ave. Owensboro, KY 42303	Leased 245279	0.00144722%	0.00463194	0.00000181
Isaac Hancock 4409 SW 20th Street Bea, FL 32619	Leased 245279	0.00144722%	0.00463194	0.00000181
<u>Nona Becher Heirs</u> Ethel Hubbard 515 Montgomery Ave. Owensboro, KY 42303	Leased 245279	0.06946667%	0.22233333	0.00008683
Phillip Jessee 608 Rogers Ave Kingsport, TN 37660	Leased 245279	0.03473333%	0.11116667	0.00004342
Danny Jessee 22114 Terra Caro Circle Bristol, VA. 24202	Leased 245279	0.03473333%	0.11116667	0.00004342
Sandra H. Miles and Felix C. Miles, h/w 660 Armstrong Drive Dandridge, TN 37725	Leased 245279	0.03473333%	0.11116667	0.00004342
Linda Hancock Robertson 1205 Maple Avenue Owensboro, KY. 42301	Leased 245279	0.00578889%	0.01852778	0.00000724
Julia Hancock Wood 2317 Fairgran Avenue Deltona, FL 32738	Leased 245279	0.00578889%	0.01852778	0.00000724
Gary Rhea Hancock Jr. P.O. Box 471013 Lake Monroe, FL 32747-1013	Leased 245279	0.00578889%	0.01852778	0.00000724
Jessica Nichole Hancock, Single 2828 Old Hickory Blvd Apt. # 1209 Nashville, TN 37221	Leased 245279	0.00578889%	0.01852778	0.00000724
Shane Christopher Hancock & Temple L. Hancock 417 Barking Drive Smyrna, TN 37167-4879	Leased 245279	0.00578889%	0.01852778	0.00000724
Letitia L. Clark 3880 Thresher Street Owensboro, KY 42303	Leased 245279	0.00144722%	0.00463194	0.00000181
Gary Hancock and Tanya Hancock 3892 Raintree Drive Owensboro, KY 42301-8706	Leased 245279	0.00144722%	0.00463194	0.00000181
William Hancock 1205 Maple Ave. Owensboro, KY 42303	Leased 245279	0.00144722%	0.00463194	0.00000181
Isaac Hancock 4409 SW 20th Street Bea, FL 32619	Leased 245279	0.00144722%	0.00463194	0.00000181
Ethel Hubbard, Widow 515 Montgomery Avenue Owensboro, KY. 42302	Leased 245279	0.20840000%	0.66700000	0.00026050
<u>Olive Catherine Hancock Heirs</u> Sandra H. Miles and Felix C. Miles, h/w 660 Armstrong Drive Dandridge, TN 37725	Leased 245279	0.10420000%	0.33350000	0.00013025

000160 JAN 11 12

Linda Hancock Robertson 1205 Maple Avenue Owensboro, KY. 42301	Leased 245279	0.01736667%	0.05558333	0.00002171
Julia Hancock Wood 2317 Fairgran Avenue Deltona, FL 32738	Leased 245279	0.01736667%	0.05558333	0.00002171
Gary Rhea Hancock Jr. P.O. Box 471013 Lake Monroe, FL. 32747-1013	Leased 245279	0.01736667%	0.05558333	0.00002171
Jessica Nichole Hancock, Single 2828 Old Hickory Blvd Apt. # 1209 Nashville, TN 37221	Leased 245279	0.01736667%	0.05558333	0.00002171
Shane Christopher Hancock & Temple L. Hancock, h/w 417 Barking Drive Smyrna, TN 37167-4879	Leased 245279	0.01736667%	0.05558333	0.00002171
Elizabeth Winegard Hancock, Widow RR1, Box 291 Bell, FL. 32619	Unleased	0.01736667%	0.05558333	0.00002171
<u>Thelma Greene Jessee Heirs</u> Phillip Jessee 608 Rogers Ave Kingsport, TN 37660	Leased 245279	0.10420000%	0.33350000	0.00013025
Danny Jessee 22114 Terra Caro Circle Bristol, VA. 24202	Leased 245279	0.10420000%	0.33350000	0.00013025
<u>Eliza Dotson and Simon Dotson Heirs</u> Unknown	Unleased	1.04200000%	3.33500000	0.00130250
S.S. Jessee Heirs Unknown	unleased	1.04200000%	3.33500000	0.00130250
Stewart Jessee, widower P.O. Box 201 Wise, VA. 24293	Leased 245279	0.13025000%	0.41687500	0.00016281
Julian Jessee 8208 Scott Roberson Rd. Wise, VA 24293-7448	unleased	0.13025000%	0.41687500	0.00016281
Evelyn Jessee, Widow 7355 Gap Creek Road Bulls Gap, TN. 37711-2469	Unleased	0.13025000%	0.41687500	0.00016281
Charles Stanley & Aldean Stanley, h/w PO Box 99 Jacksboro, TN 37757	Leased 245279	0.13025000%	0.41687500	0.00016281
Walter L. Jessee Unknown	Unleased	0.13025000%	0.41687500	0.00016281
Sam W. Jessee Unknown	Unleased	0.13025000%	0.41687500	0.00016281
Linda Dale Unknown	Unleased	0.02170833%	0.06947917	0.00002714
Charles Dale & Annis Dale 8903 Necessary Road Wise, VA 24293	Leased 245279	0.02170833%	0.06947917	0.00002714

	Cecil Dale Unknown	Unleased	0.02170833%	0.06947917	0.00002714
	Fred Wayne Adkins & Patricia Adkins 2737 Country Club Rd. Big Stone Gap, VA 24219	Unleased	0.01085417%	0.03473958	0.00001357
	Brenda and Albert Smith 13815 Manor Glen Rd. Baldwin, MD 21013-9714	Leased 245279 lected cash consideration	0.01085417%	0.03473958	0.00001357
	Larry and Brenda Sturgill 220 E 24th St. Big Stone Gap, VA 24219	Leased 245279	0.01085417%	0.03473958	0.00001357
	Phyllis Anne and Joseph Hamilton 224 E 24th St. N Big Stone Gap, VA 24219	Leased 245279	0.01085417%	0.03473958	0.00001357
	Margaret Joe McAfee 200 6th Street NW Apt. 206 Norton, VA 24273	Leased 245279	0.02170833%	0.06947917	0.00002714
	Rosa Swinda Unknown	Unleased	0.04341667%	0.13895833	0.00005427
	Lillian Mullins Unknown	Unleased	0.04341667%	0.13895833	0.00005427
	Charlotte Lee Shamblin Unknown	Unleased	0.04341667%	0.13895833	0.00005427
	EQT Production Company				0.09117500
Tract 1 Totals			10.42000000%	33.35000000	0.10420000
2 TAX ID# 020006	ACIN, LLC Attn: John Mooney 5260 Irwin Road Huntington, WV 25727	LEASE# 904576L WI-76	2.66000000%	8.49000000	0.00332500
	EQT Production Company				0.02327500
Tract 2 Totals			2.66000000%	8.49000000	0.02660000
3 TAX ID# 020015	ACIN, LLC Attn: John Mooney 5260 Irwin Road Huntington, WV 25727	LEASE# 904576L WI-85	7.08000000%	22.67000000	0.00885000
	EQT Production Company				0.06195000
Tract 3 Totals			7.08000000%	22.67000000	0.07080000
4 TAX ID# 019955	ACIN, LLC Attn: John Mooney 5260 Irwin Road Huntington, WV 25727	LEASE# 904576L WI-35	7.81000000%	24.98000000	0.00976250
	EQT Production Company				0.06833750
Tract 4 Totals			7.81000000%	24.98000000	0.07810000
5 Tax ID# 010265	Thomas Dotson 305 Hill RD. Southern Pines, NC 28387	LEASE# 907269	8.78000000%	28.10000000	0.01097500
	EQT Production Company				0.07682500
Tract 5 Totals			8.78000000%	28.10000000	0.08780000
6 TAX ID# 035448	Bevins Sales, L.L.C. Attn: Gary Bevins P.O. Box 851 Wise, VA 24293	LEASE# 904576L WI-305	21.57000000%	69.07000000	0.02696250
	EQT Production Company				0.18873750
Tract 6 Totals			21.57000000%	69.07000000	0.21570000

7 TAX ID# 010840	Bevins Sales, L.L.C. Attn: Gary Bevins P.O. Box 851 Wise, VA 24293	LEASE# 904576L WI-306	10.73600000%	34.35520000	0.01342000
	Virginia Lee Hopkins, widow 540 Galloway Street Kingsport, TN 37665 TAX ID# 010840	LEASE# 906884	1.22000000%	3.90400000	0.00152500
	Ellis Kent Hopkins Lise Hopkins, husband & wife 11363 Jaybird Branch Road Coeburn, VA 24230 TAX ID# 010840	LEASE#906884	0.24400000%	0.00244000	0.00030500
Tract 7 Totals	EQT Production Company		12.20000000%	38.26164000	0.10675000 0.12200000
8 TAX ID# 040781	Bevins Sales, L.L.C. Attn: Gary Bevins P.O. Box 851 Wise, VA 24293	LEASE# 904576L WI-306	2.00000000%	6.41000000	0.00250000
Tract 8 Totals	EQT Production Company		2.00000000%	6.41000000	0.01750000 0.02000000
9 TAX ID# 035448	Bevins Sales, L.L.C. Attn: Gary Bevins P.O. Box 851 Wise, VA 24293	LEASE# 904576L WI-305	1.13800000%	3.64000000	0.00142250
	<u>M.V. & Lucy Jessee Heirs</u>				
	Charles Wheatley Unknown	Unleased	0.07112500%	0.22750000	0.00008891
	Venie W. Jessee Unknown	Unleased	0.07112500%	0.22750000	0.00008891
	Vincent Wheatley Unknown	Unleased	0.07112500%	0.22750000	0.00008891
	Eugene Wheatley Unknown	Unleased	0.07112500%	0.22750000	0.00008891
	Lucille Miller, widow 6625 Pole Bridge Road Wise, VA 24293	Leased 905935	0.01185417%	0.03791667	0.00001482
	Mary Collins, widow P.O. Box 1466 Wise, VA 24293	Leased 905935	0.01185417%	0.03791667	0.00001482
	Robert Miller & Judy Miller, h/w 1685 Milton Road Charlottesville, VA 22902	Leased 905935	0.01185417%	0.03791667	0.00001482
	Dorothy Fulcher, widow 238 DeLee Drive Kingsport, TN 37663	Leased 905935	0.01185417%	0.03791667	0.00001482
	Ralph Miller & Charles Anna Miller, h/w 6614 Pole Bridge Road Wise, VA 24293	Leased 905935	0.01185417%	0.03791667	0.00001482
	G.T. Miller & Avonla Miller, h/w 6606 Pole Bridge Road Wise, VA 24293	Leased 905935	0.01185417%	0.03791667	0.00001482

000163 JAN 11 2

Troy Wheatley Unknown	Unleased	0.07112500%	0.22750000	0.00008891
Ibble Wheatley Unknown	Unleased	0.07112500%	0.22750000	0.00008891
Minnie Wheatley Baker Heirs Unknown	Unleased	0.07112500%	0.22750000	0.00008891
<u>A.L. Jessee and Nannie H. Jessee Heirs</u> Annie J. Beverly Unknown	Unleased	0.14225000%	0.45500000	0.00017781
<u>Della J. Giffam Heirs</u> Hubert C. Giffam & Melba S. Giffam 600 West Stone Drive Kingsport, TN 37660	Unleased	0.03556250%	0.11375000	0.00004445
Unknown child	Unleased	0.03556250%	0.11375000	0.00004445
Unknown child	Unleased	0.03556250%	0.11375000	0.00004445
Unknown child	Unleased	0.03556250%	0.11375000	0.00004445
Lila Jessee Unknown	Unleased	0.14225000%	0.45500000	0.00017781
Olysses Jessee Unknown	Unleased	0.14225000%	0.45500000	0.00017781
<u>Olle Beverly and P.H. Beverly Heirs</u> Thurston Banner Beverly Unknown	Unleased	0.07112500%	0.22750000	0.00008891
Julia Beverly Dotson Unknown	Unleased	0.07112500%	0.22750000	0.00008891
<u>Maude Wheatley Heirs</u> Joe Wheatley 9604-A Pole Bridge Road Wise, VA 24293	Leased 905935	0.01016071%	0.03250000	0.00001270
Ethel May Lyons Unknown	Unleased	0.01016071%	0.03250000	0.00001270
Charlotte Burnette Heirs Unknown	Unleased	0.01016071%	0.03250000	0.00001270
Water Wheatley Heirs Unknown	Unleased	0.01016071%	0.03250000	0.00001270
Billy Wheatley Unknown	Unleased	0.01016071%	0.03250000	0.00001270
Cecil Wheatley Heirs Unknown	Unleased	0.01016071%	0.03250000	0.00001270
Katherine Wheatley, widow 5743 Neubert Springs Road Knoxville, TN 37920	Leased 905935	0.01016071%	0.03250000	0.00001270
Rossie Wheatley Heirs Unknown	Unleased	0.07112500%	0.22750000	0.00008891
Fronia Reedy McFee Heirs Unknown	Unleased	0.07112500%	0.22750000	0.00008891
Harriette Cofer Heirs Unknown	Unleased	0.07112500%	0.22750000	0.00008891
Eva Irwin Unknown	Unleased	0.07112500%	0.22750000	0.00008891

Eliza Wheatley Unknown	Unleased	0.07112500%	0.22750000	0.00008891
James Jessee and Wanda Jessee Heirs Unknown	Unleased	0.56900000%	1.82000000	0.00071125
Dora J. Jessee Heirs Ethel Hubbard 515 Montgomery Ave. Owensboro, KY 42303	Leased 905935	0.03793333%	0.12133333	0.00004742
Phillip Jessee 608 Rogers Ave Kingsport, TN 37660	Leased 905935	0.01896667%	0.06066667	0.00002371
Danny Jessee 22114 Terra Caro Circle Bristol, VA. 24202	Leased 905935	0.01896667%	0.06066667	0.00002371
Sandra H. Miles and Felix C. Miles, h/w 660 Armstrong Drive Dandridge, TN 37725	Leased 905935	0.01896667%	0.06066667	0.00002371
Linda Hancock Robertson 1205 Maple Avenue Owensboro, KY. 42301	Leased 905935	0.00316111%	0.01011111	0.00000395
Julia Hancock Wood 2317 Fairgran Avenue Deltona, FL 32738	Leased 905935	0.00316111%	0.01011111	0.00000395
Gary Rhea Hancock Jr. P.O. Box 471013 Lake Monroe, FL 32747-1013	Leased 905935	0.00316111%	0.01011111	0.00000395
Jessica Nichole Hancock, Single 2828 Old Hickory Blvd Apt. # 1209 Nashville, TN 37221	Leased 905935	0.00316111%	0.01011111	0.00000395
Shane Christopher Hancock & Temple L. Hancock, h/w 417 Barking Drive Smyrna, TN 37167-4879	Leased 905935	0.00316111%	0.01011111	0.00000395
Letitia L. Clark 3680 Thresher Street Owensboro, KY 42303	Leased 905935	0.00079028%	0.00252778	0.00000099
Gary Hancock and Tanya Hancock 3892 Raintree Drive Owensboro, KY 42301-8706	Leased 905935	0.00079028%	0.00252778	0.00000099
William Hancock 1205 Maple Ave. Owensboro, KY 42303	Leased 905935	0.00079028%	0.00252778	0.00000099
Isaac Hancock 4409 SW 20th Street Bell, FL 32619	Leased 905935	0.00079028%	0.00252778	0.00000099
Nona Becker Heirs Ethel Hubbard 515 Montgomery Ave. Owensboro, KY 42303	Leased 905935	0.03793333%	0.12133333	0.00004742
Phillip Jessee 608 Rogers Ave Kingsport, TN 37660	Leased 905935	0.01896667%	0.06066667	0.00002371
Danny Jessee 22114 Terra Caro Circle Bristol, VA. 24202	Leased 905935	0.01896667%	0.06066667	0.00002371
Sandra H. Miles and Felix C. Miles, h/w	Leased 905935	0.01896667%	0.06066667	0.00002371

000165 JAN 11 20

660 Armstrong Drive Dandridge, TN 37725				
Linda Hancock Robertson 1205 Maple Avenue Owensboro, KY. 42301	Leased 905935	0.00316111%	0.01011111	0.00000395
Julia Hancock Wood 2317 Fairgran Avenue Deltona, FL 32738	Leased 905935	0.00316111%	0.01011111	0.00000395
Gary Rhea Hancock Jr. P.O. Box 471013 Lake Monroe, FL 32747-1013	Leased 905935	0.00316111%	0.01011111	0.00000395
Jessica Nichole Hancock, Single 2828 Old Hickory Blvd Apt. # 1209 Nashville, TN 37221	Leased 905935	0.00316111%	0.01011111	0.00000395
Shane Christopher Hancock & Temple L. Hancock, h/w 417 Barking Drive Smyrna, TN 37167-4879	Leased 905935	0.00316111%	0.01011111	0.00000395
Letitia L. Clark 3880 Thresher Street Owensboro, KY 42303	Unleased	0.00079028%	0.00252778	0.00000099
Gary Hancock and Tanya Hancock 3892 Raintree Drive Owensboro, KY 42301-8706	Leased 905935	0.00079028%	0.00252778	0.00000099
William Hancock 1205 Maple Ave. Owensboro, KY 42303	Unleased	0.00079028%	0.00252778	0.00000099
Isaac Hancock 4409 SW 20th Street Bell, FL 32619	Unleased	0.00079028%	0.00252778	0.00000099
Ethel Hubbard, Widow 515 Montgomery Avenue Owensboro, KY. 42302	Leased 905935	0.11380000%	0.36400000	0.00014225
Olive Catherine Hancock Heirs Sandra H. Miles and Felix C. Miles, h/w 660 Armstrong Drive Dandridge, TN. 37725	Leased 905935	0.05680000%	0.18200000	0.00007113
Linda Hancock Robertson 1205 Maple Avenue Owensboro, KY. 42301	Leased 905935	0.00948333%	0.03033333	0.00001185
Julia Hancock Wood 2317 Fairgran Avenue Deltona, FL 32738	Leased 905935	0.00948333%	0.03033333	0.00001185
Gary Rhea Hancock Jr. P.O. Box 471013 Lake Monroe, FL 32747-1013	Leased 905935	0.00948333%	0.03033333	0.00001185
Jessica Nichole Hancock, Single 2828 Old Hickory Blvd Apt. # 1209 Nashville, TN 37221	Leased 905935	0.00948333%	0.03033333	0.00001185
Shane Christopher Hancock & Temple L. Hancock, h/w 417 Barking Drive Smyrna, TN 37167-4879	Leased 905935	0.00948333%	0.03033333	0.00001185
Elizabeth Winegard Hancock, Widow RR1, Box 291 Bell, FL. 32619	Unleased	0.00948333%	0.03033333	0.00001185
Thelma Greene Jesse Heirs				

Phillip Jessee 608 Rogers Ave Kingsport, TN 37660	Leased 905935	0.05690000%	0.18200000	0.00007113
Danny Jessee 22114 Terra Caro Circle Bristol, VA. 24202	Leased 905935	0.05690000%	0.18200000	0.00007113
<u>Eliza Dotson and Simon Dotson Heirs</u> Unknown	Unleased	0.56900000%	1.82000000	0.00071125
Stewart Jessee, widower P.O. Box 201 Wise, VA. 24293	Leased 905935	0.07112500%	0.22750000	0.00008891
Julian Jessee 8208 Scott Roberson Rd. Wise, VA 24293-7448	Leased 905935	0.07112500%	0.22750000	0.00008891
Evelyn Jessee, Widow 7355 Gap Creek Road Bulls Gap, TN. 37711-2469	Unleased	0.07112500%	0.22750000	0.00008891
Charles Stanley & A'dean Stanley, l/w PO Box 99 Jacksboro, TN 37757	Unleased	0.07112500%	0.22750000	0.00008891
Walter L. Jessee Unknown	Unleased	0.07112500%	0.22750000	0.00008891
Sam W. Jessee Unknown	Unleased	0.07112500%	0.22750000	0.00008891
Linda Dale Unknown	Unleased	0.01185417%	0.03791667	0.00001482
Charles Dale & Annis Dale 8903 Necessary Road Wise, VA 24293 276-328-8329	Leased 905935	0.01185417%	0.03791667	0.00001482
Cecil Dale Unknown	Unleased	0.01185417%	0.03791667	0.00001482
Fred Wayne Adkins & Patricia Adkins 2737 Country Club Rd. Big Stone Gap, VA 24219	Unleased	0.00592708%	0.01895833	0.00000741
Brenda and Albert Smith 13815 Manor Glen Rd. Baldwin, MD 21013-9714	Unleased Elected cash consideration	0.00592708%	0.01895833	0.00000741
Larry and Brenda Sturgill 220 E 24th St. Big Stone Gap, VA 24219	Leased 905935	0.00592708%	0.01895833	0.00000741
Phyllis Anne and Joseph Hamilton 224 E 24th St. N Big Stone Gap, VA 24219	Leased 905935	0.00592708%	0.01895833	0.00000741
Margaret Joe McAfee 200 6th Street NW Apt. 206 Norton, VA 24273	Leased 905935	0.01185417%	0.03791667	0.00001482
Rosa Swindař Unknown	Unleased	0.02370833%	0.07583333	0.00002964
Lillian Mullins Unknown	Unleased	0.02370833%	0.07583333	0.00002964
Charlotte Lea Shamblin Unknown	Unleased	0.02370833%	0.07583333	0.00002964
<u>Ben H. Hibbits Heirs</u> Albert Hibbits	Unleased	0.08483333%	0.30333333	0.00011854

000167 JAN 11 9

	Unknown				
	Athelena A. Malin Unknown	Unleased	0.09483333%	0.30333333	0.00011854
	Billy Donald Hibbitts Unknown	Unleased	0.09483333%	0.30333333	0.00011854
	Clement Hibbitts (Deceased) Unknown Heirs	Unleased	0.09483333%	0.30333333	0.00011854
	Robert Hibbitts Unknown	Unleased	0.09483333%	0.30333333	0.00011854
	Bethel H. Mullins & Henry Mullins Heirs Douglas Mullins Unknown	Unleased	0.01896667%	0.06066667	0.00002371
	Henrietta Green Unknown	Unleased	0.01896667%	0.06066667	0.00002371
	Harold Mullins Unknown	Unleased	0.01896667%	0.06066667	0.00002371
	Rebecca Ann Mullins Unknown	Unleased	0.01896667%	0.06066667	0.00002371
	David Allen Mullins Unknown	Unleased	0.01896667%	0.06066667	0.00002371
	EQT Production Company				0.04978750
Tract 9 Totals			5.69000000%	18.20000000	0.05690000
10 # 035448	<u>M.V. & Lucy Jessee Heirs</u>				
	Charles Wheatley Unknown	Unleased	0.01912500%	0.06112500	0.00002391
	Venie W. Jessee Unknown	Unleased	0.01912500%	0.06112500	0.00002391
	Vincent Wheatley Unknown	Unleased	0.01912500%	0.06112500	0.00002391
	Eugene Wheatley Unknown	Unleased	0.01912500%	0.06112500	0.00002391
	<u>Temple W. Miller (Deceased)</u>				
	Lucille Miller, widow 6625 Pole Bridge Road Wise, VA 24293	Leased 905935	0.00318750%	0.01018750	0.00000398
	Mary Collins, widow P.O. Box 1466 Wise, VA 24293	Leased 905935	0.00318750%	0.01018750	0.00000398
	Robert Miller & Judy Miller, h/w 1685 Milton Road Charlottesville, VA 22902	Leased 905935	0.00318750%	0.01018750	0.00000398
	Dorothy Fulcher, widow 238 DeLee Drive Kingsport, TN 37663	Leased 905935	0.00318750%	0.01018750	0.00000398
	Ralph Miller & Charles Anna Miller, h/w 6614 Pole Bridge Road Wise, VA 24293	Leased 905935	0.00318750%	0.01018750	0.00000398
	G.T. Miller & Alvonia Miller, h/w 6606 Pole Bridge Road Wise, VA 24293	Leased 905935	0.00318750%	0.01018750	0.00000398
	Troy Wheatley	Unleased	0.01912500%	0.06112500	0.00002391

Unknown				
Ibble Wheatley Unknown	Unleased	0.01912500%	0.06112500	0.00002391
Minnie Wheatley Baker Heirs Unknown	Unleased	0.01912500%	0.06112500	0.00002391
Wendall Stephens Unknown	Unleased	0.00084066%	0.00268681	0.00000105
Marlon Stephens Unknown	Unleased	0.00084066%	0.00268681	0.00000105
Gwenda Smith and Gary Smith W/H 4649 Ireton Road Williamsburg, Ohio 45176	Unleased	0.00042033%	0.00134341	0.00000053
Jackie Thompson, Single 4560 Tree View Court Batavia, Ohio 45102	Leased 905935	0.00042033%	0.00134341	0.00000053
Gayle Randolph and Edward Randolph W/H 4625 Ireton Road Williamsburg, Ohio 45176	Leased 905935	0.00042033%	0.00134341	0.00000053
George Stallard Jr and Donna Stallard H/W 2001 Tory Pines Milford, Ohio 45150	Unleased	0.00042033%	0.00134341	0.00000053
Ralph B. Jessee and Irene Jessee, H/W 1005 Main Street Milford, Ohio 45150	Leased 905935	0.00168132%	0.00537363	0.00000210
Betty Jessee, Widow 121 Ashbury Street Kingsport, TN. 37660	Leased 905935	0.00168132%	0.00537363	0.00000210
Meinda C. Grim and Paul Grim, W/H 825 Lincoln Drive Washington Courthouse, OH. 43160	Leased 905935	0.00168132%	0.00537363	0.00000210
Greta Halcomb and James Halcomb, W/H 548 Lake Dexter Blvd. Winter Haven, FL. 33884	Unleased	0.00168132%	0.00537363	0.00000210
Sybil Beetler and Daniel Beetler, W/H Evergreen Acres 9545 Napier Road Northville, MI. 48167	Leased 905935	0.00168132%	0.00537363	0.00000210
Susan Huffman and Richard Huffman, W/H Unknown	Unleased	0.00168132%	0.00537363	0.00000210

Gerald R. Jessee and Peggy Jessee, H/W 1793 Ohio Pike Amelia, Ohio 45102	Unleased	0.00168132%	0.00537363	0.00000210
David Jessee Jr. and Sandra Jessee, H/W 407 47th St., NW Bradenton, FL. 34209	Leased 905935	0.00168132%	0.00537363	0.00000210
Gary Gragg, Widower 150 Moody Lane Gray, TN 37615	Leased 905935	0.00168132%	0.00537363	0.00000210
Carolyn Jessee 6385 Hurricane Rd. Wise, VA 24293	Leased 905935	0.00042033%	0.00134341	0.00000053
Elizabeth Graham 6385 Hurricane Rd. Wise, VA 24293	Leased 905935	0.00042033%	0.00134341	0.00000053
George L. Jessee Jr. P.O. Box 1574 Wise, VA 24293	Leased 905935	0.00042033%	0.00134341	0.00000053
Edward L. Jessee P.O. Box 295 Wise, VA 24293	Leased 905935	0.00042033%	0.00134341	0.00000053
Ronald S. Jessee 811 Pickett Way Cincinnati, OH. 45245	Unleased	0.00168132%	0.00537363	0.00000210
Lola Gillemwater Unknown	Unleased	0.02185714%	0.06985714	0.00002732
Georgia Bradley, widow 1530 N Lavilla Drive Jacksonville, FL 32221	Leased 905935	0.02185714%	0.06985714	0.00002732
David S. Jessee and Thelma Jean Jessee, H/W P.O. Box 245	Unleased	0.02185714%	0.06985714	0.00002732
Shannon Arwood & Glen Arwood, w/h PO Box 1513 Wise, VA 24293-1513	Leased 905935	0.00036429%	0.00116429	0.00000046
Deborah Carol Beverly, single P.O. Box 3433 Wise, VA 24293	Leased 905935	0.00036429%	0.00116429	0.00000046
Greg Royce Beverly P.O. Box 8240 Wise, VA 24293	leased 905935	0.00036429%	0.00116429	0.00000046
Wendy Batts & William P O Box 565 Freemont, NC 27830	Leased 905935	0.00109286%	0.00349286	0.00000137
Faye Franklin & Ben PO Box 1032 Wise, VA 24293	Leased 905935	0.00109286%	0.00349286	0.00000137
Frampton Virginia Beverly 9801 Coeburn Mtn. Road Wise, VA 24293	Leased 905935	0.00054643%	0.00174643	0.00000068
Mikayla Beverly P.O. Box 3861 Wise, VA 24293	Leased 905935	0.00027321%	0.00087321	0.00000034

Brittany Marie Knight 9965 Betty Joe Rd. Jacksonville, FL 32222	Leased 905935	0.00006830%	0.00021830	0.00000009
Kymberty Jean Brewer 9965 Betty Joe Rd. Jacksonville, FL 32222	Leased 905935	0.00006830%	0.00021830	0.00000009
Khristyne Ashley Brewer 9965 Betty Joe Rd. Jacksonville, FL 32222	Leased 905935	0.00006830%	0.00021830	0.00000009
Kathleen Jane Prince Bodiford 9965 Betty Joe Rd. Jacksonville, FL 32222	Leased 905935	0.00006830%	0.00021830	0.00000009
Douglas Hiram Beverly Heirs Unknown	Unleased	0.00109286%	0.00349286	0.00000137
Dinah Ellen Kligore 736 Gilham St. NE Apt. # 301 Wise, VA 24293	Leased 905935	0.00109286%	0.00349286	0.00000137
Georgia Carol Bradley 1530 N Lavinia Drive Jacksonville, FL 32221	Leased 905935	0.00109286%	0.00349286	0.00000137
Freda Elizabeth Hensley & Paul Hensley, w/h 6726C Birchfield Road Wise, VA 243293	Leased 905935	0.00109286%	0.00349286	0.00000137
Roger Dean Beverly & Sharon Beverly, h/w 6726 Birchfield Road Wise, VA 24293	Leased 905935	0.00109286%	0.00349286	0.00000137
Jeffery Lynn Beverly, widower 6726 Birchfield Road Wise, VA 24293	Leased 905935	0.00109286%	0.00349286	0.00000137
W.C. Jessee Jr. Unknown	Unleased	0.01092857%	0.03492857	0.00001366
<u>Martin Van Buren Jessee Heirs</u> Lillian Mullins Unknown	Unleased	0.00728571%	0.02328571	0.00000911
Rosa Bell Swindall Unknown	Unleased	0.00728571%	0.02328571	0.00000911
Charlotte Shamblin Unknown	Unleased	0.00728571%	0.02328571	0.00000911
<u>George Jessee Heirs</u> Thelma Beverly Unknown	Unleased	0.00364286%	0.01164286	0.00000455
Harold Jessee Unknown	Unleased	0.00364286%	0.01164286	0.00000455
George K. Jessee & Gwen Jessee, h/w PO Box 1796 Wise, VA 24293	Unleased	0.00364286%	0.01164286	0.00000455
Jewell Jessee Unknown	Unleased	0.00364286%	0.01164286	0.00000455
Gale Jessee Edwards Unknown	Unleased	0.00364286%	0.01164286	0.00000455
Billy Jane Jessee Unknown	Unleased	0.00364286%	0.01164286	0.00000455
<u>A.L. Jessee and Nannie H. Jessee Heirs</u> Annie J. Beverly	Unleased	0.03825000%	0.12225000	0.00004781

Unknown				
<u>Della J. Gilliam Heirs</u> Hubert Q. Gilliam & Melba S. Gilliam 600 West Stone Drive Kingsport, TN 37660	Unleased	0.00956250%	0.03056250	0.00001195
Unknown child	Unleased	0.00956250%	0.03056250	0.00001195
Unknown child	Unleased	0.00956250%	0.03056250	0.00001195
Unknown child	Unleased	0.00956250%	0.03056250	0.00001195
Lila Jessee Unknown	Unleased	0.03825000%	0.12225000	0.00004781
Ulysses Jessee Unknown	Unleased	0.03825000%	0.12225000	0.00004781
<u>Olivia Beverly and P.H. Beverly Heirs</u> Thurston Banner Beverly Unknown	Unleased	0.01912500%	0.06112500	0.00002391
Julia Beverly Dotson Unknown	Unleased	0.01912500%	0.06112500	0.00002391
<u>Maude Wheatley Heirs</u> Joe Wheatley 9604-A Poie Bridge Road Wise, VA 24293	Leased 905935	0.00273214%	0.00873214	0.00000342
Ethel May Lyons Unknown	Unleased	0.00273214%	0.00873214	0.00000342
Charlotte Burnette Heirs Unknown	Unleased	0.00273214%	0.00873214	0.00000342
Walter Wheatley Heirs Unknown	Unleased	0.00273214%	0.00873214	0.00000342
Billy Wheatley Unknown	Unleased	0.00273214%	0.00873214	0.00000342
Cecil Wheatley Heirs Unknown	Unleased	0.00273214%	0.00873214	0.00000342
Katherine Wheatley, widow 5743 Neubert Springs Road Knoxville, TN 37920	Leased 905935	0.00273214%	0.00873214	0.00000342
Rossie Wheatley Heirs Unknown	Unleased	0.01912500%	0.06112500	0.00002391
Fronia Reedy McFee Heirs Unknown	Unleased	0.01912500%	0.06112500	0.00002391
Harlette Cofer Heirs Unknown	Unleased	0.01912500%	0.06112500	0.00002391
Eva Irwin Unknown	Unleased	0.01912500%	0.06112500	0.00002391
Eliza Wheatley Unknown	Unleased	0.01912500%	0.06112500	0.00002391
<u>Nola and Ira Dotson Heirs</u> Unknown	Unleased	0.01912500%	0.06112500	0.00002391

<u>Daway E. Jessee Heirs</u> Cassie Vick & Thomas M. Vick, w/h 333 St. Kitts Way Winnabow, NC 28479	Leased 905935	0.00478125%	0.01528125	0.00000598
Nancy Jessee Calhoun & Robert Calhoun, w/h 404 Cattle Ranch St Charleston, SC 29492	Leased 905935	0.00478125%	0.01528125	0.00000598
Meryn Jessee Unknown	Unleased	0.00478125%	0.01528125	0.00000598
Carroll Jessee Unknown	Unleased	0.00478125%	0.01528125	0.00000598
<u>Charles & Grace M. Jessee Heirs</u> Charles R. Jessee & Brenda Jill, h/w 28381 Lee Highway Abingdon, VA. 24210	Leased 905935	0.01912500%	0.06112500	0.00002391
<u>Mary and Bill Collins Heirs</u> William J. R. Collins & Sharon Collins, h/w 116 E Christina Blvd Lakeland, FL 33813	Unleased	0.01912500%	0.06112500	0.00002391
Donna Lou Mullins and Bobby Lee Mullins 8214 B Duncan Gap Wise, VA 24293	Leased 905935	0.00239063%	0.00764063	0.00000299
Rickle D. Mullins and Terry A. Mullins H/W P.O. Box 758 Wise, VA 24293	Leased 905935	0.00119531%	0.00382031	0.00000149
Mark R. Mullins and Loretta Mullins H/W P.O. Box 1902 Wise, VA 24293	Unleased	0.00119531%	0.00382031	0.00000149
Margaret Boggs and Barry Wayne Boggs W/H P.O. Box 354 Wise, VA 24293	Leased 905935	0.00239063%	0.00764063	0.00000299
Kimberly Baker Lester & Carles Lester, w/h PO Box 67 Wise, VA 24293	Leased 905935	0.00239063%	0.00764063	0.00000299
Alex Jessee 186 Virginia Avenue Norton, VA 24273	Unleased	0.00119531%	0.00382031	0.00000149
Amanda Jessee 10204 Green Hollow Road Wise, VA 24293	Unleased	0.00119531%	0.00382031	0.00000149
Dean Michael Jessee Heirs Unknown	Unleased	0.00239063%	0.00764063	0.00000299
Lena Jessee Unknown	Unleased	0.00239063%	0.00764063	0.00000299
Tina Jessee Unknown	Unleased	0.00239063%	0.00764063	0.00000299
Billrheda Jessee, Widow 23210 Sibley Road Wyandotte, MI 48192	Leased 905935	0.00382500%	0.01222500	0.00000478
Frances Barrowman 11041 Avenue J, Apt 2 Chicago, IL 60617	Leased 905935	0.00382500%	0.01222500	0.00000478

Sherry Rife and Edwin Rife H/W P.O. Box 424 Pound, VA 24279	Leased 905935	0.00191250%	0.00611250	0.00000239
Greg Ireson and Cathy Ireson H/W 5633 D Back Valley Road Big Stone Gap, VA 24219	Leased 905935	0.00191250%	0.00611250	0.00000239
Jerry Buddy Jessee, single 3500 West Jefferson, Lot 73 Trenton, MI 45192	Unleased	0.00382500%	0.01222500	0.00000478
Bernadette Jessee, Widow 10880 Inkster Road Romulus, MI 48174	Leased 905935	0.00382500%	0.01222500	0.00000478
William B. Jessee, Sr., and Donna Jessee H/W 713 Boal Avenue Piqua, Ohio 45356	Unleased	0.00637500%	0.02037500	0.00000797
Wayne Jessee and Lillian Jessee H/W 5121 Sportscraft Drive Dayton, Ohio 45414	Leased 905935	0.00637500%	0.02037500	0.00000797
Larry Jessee Unknown	Unleased	0.00637500%	0.02037500	0.00000797
Wayland Martin Jessee & Faye Jessee, h/w PO Box 126 Abingdon, VA 24212	Unleased	0.00239063%	0.00764063	0.00000299
William Edward Jessee 5121 SE 55th Street Oklahoma City, Ok. 73135-1524	Unleased	0.00239063%	0.00764063	0.00000299
Harrison Clyde Jessee 706 Hurricane Road Wise, VA. 24293	Leased 905935	0.00239063%	0.00764063	0.00000299
Mary E. Collins 6333 Horizon Road Wise, VA. 24293	Leased 905935	0.00239063%	0.00764063	0.00000299
Keltie Baker Kerney & Michael Kerney, w/h 150 Locust Street Weber City, VA 24290	Leased 905935	0.00047813%	0.00152813	0.00000060
Lloyd Lee Baker, single 1822 Ft. Robinson Drive Kingsport, TN 37660	Leased 905935	0.00047813%	0.00152813	0.00000060
Mark Anthony Baker, single 1822 Ft. Robinson Drive Kingsport, TN 37660	Leased 905935	0.00047813%	0.00152813	0.00000060
Karen Michele Herron & Jeff Herron, w/h 112 Sallee Street Kingsport, TN 37660	Leased 905935	0.00047813%	0.00152813	0.00000060
Amy Baker Birchfield & Ken Birchfield, w/h 1404 Meadow Lanes Mount Carmel, TN 37645	Leased 905935	0.00023906%	0.00076406	0.00000030
Kelly Baker Stucham, single 531 Spruce Street Mount Carmel, TN 37645	Leased 905935	0.00023906%	0.00076406	0.00000030
Leda Jessee, widow 1163 Rhode Island Avenue	Leased 905935	0.00239063%	0.00764063	0.00000299

Bristol, VA.24201

Charles Vern Jessee Southwestern Training Center P.O. Box 1328 Hillsville, VA. 24343 Agnes Hunsaker is his guardian	Unleased	0.00239063%	0.00764063	0.00000289
Agnes Hunsaker 6425 Old Hurricane Road Wise, VA. 24293	Leased 905935	0.00239063%	0.00764063	0.00000289
James Jessee and Wanda Jessee Heirs Unknown	Unleased	0.15300000%	0.48900000	0.00019125
<u>Dora J. Jessee Heirs</u> Ethel Hubbard 515 Montgomery Ave. Owensboro, KY 42303	Leased 905935	0.01020000%	0.03260000	0.00001275
Phillip Jessee 608 Rogers Ave Kingsport, TN 37660	Leased 905935	0.00510000%	0.01630000	0.00000638
Danny Jessee 22114 Terra Caro Circle Bristol, VA. 24202	Leased 905935	0.00510000%	0.01630000	0.00000638
Sandra H. Miles and Felix C. Miles, h/w 660 Armstrong Drive Dandridge, TN 37725	Leased 905935	0.00510000%	0.01630000	0.00000638
Linda Hancock Robertson 1205 Maple Avenue Owensboro, KY. 42301	Leased 905935	0.00085000%	0.00271667	0.00000106
Julia Hancock Wood 2317 Fairgran Avenue Deltona, FL 32738	Leased 905935	0.00085000%	0.00271667	0.00000106
Gary Rhea Hancock Jr. P.O. Box 471013 Lake Monroe, FL 32747-1013	Leased 905935	0.00085000%	0.00271667	0.00000106
Jessica Nichole Hancock, Single 2828 Old Hickory Blvd Apt. # 1209 Nashville, TN 37221	Leased 905935	0.00085000%	0.00271667	0.00000106
Shane Christopher Hancock & Temple L. Hancock, h/w 417 Barking Drive Smyrna, TN 37167-4879	Leased 905935	0.00085000%	0.00271667	0.00000106
Letitia L. Clark 3880 Thresher Street Owensboro, KY 42303	Leased 905935	0.00021250%	0.00067917	0.00000027
Gary Hancock and Tanya Hancock 3892 Raintree Drive Owensboro, KY 42301-8706	Leased 905935	0.00021250%	0.00067917	0.00000027
William Hancock 1205 Maple Ave. Owensboro, KY 42303	Leased 905935	0.00021250%	0.00067917	0.00000027

Isaac Hancock 4409 SW 20th Street Bell, FL 32619	Leased 905935	0.00021250%	0.00067917	0.00000027
<u>Nona Belcher Heirs</u> Ethel Hubbard 515 Montgomery Ave. Owensboro, KY 42303	Leased 905935	0.01020000%	0.03260000	0.00001275
Phillip Jessee 608 Rogers Ave Kingsport, TN 37660	Leased 905935	0.00510000%	0.01630000	0.00000638
Danny Jessee 22114 Terra Caro Circle Bristol, VA. 24202	Leased 905935	0.00510000%	0.01630000	0.00000638
Sandra H. Miles and Felix C. Miles, h/w 660 Armstrong Drive Dandridge, TN 37725	Leased 905935	0.00510000%	0.01630000	0.00000638
Linda Hancock Robertson 1205 Maple Avenue Owensboro, KY. 42301	Leased 905935	0.00085000%	0.00271667	0.00000106
Julia Hancock Wood 2317 Fairgran Avenue Deltona, FL 32738	Leased 905935	0.00085000%	0.00271667	0.00000106
Gary Rhea Hancock Jr. P.O. Box 471013 Lake Monroe, FL 32747-1013	Leased 905935	0.00085000%	0.00271667	0.00000106
Jessica Nichole Hancock, Single 2828 Old Hickory Blvd Apt. # 1209 Nashville, TN 37221	Leased 905935	0.00085000%	0.00271667	0.00000106
Shane Christopher Hancock & Temple L. Hancock, h/w 417 Barking Drive Smyrna, TN 37167-4879	Leased 905935	0.00085000%	0.00271667	0.00000106
Letitia L. Clark 3880 Thresher Street Owensboro, KY 42303	Unleased	0.00021250%	0.00067917	0.00000027
Gary Hancock and Tanya Hancock 3892 Raintree Drive Owensboro, KY 42301-8706	Leased 905935	0.00021250%	0.00067917	0.00000027
William Hancock 1205 Maple Ave. Owensboro, KY 42303	Unleased	0.00021250%	0.00067917	0.00000027
Isaac Hancock 4409 SW 20th Street Bell, FL 32619	Unleased	0.00021250%	0.00067917	0.00000027
Ethel Hubbard, Widow 515 Montgomery Avenue Owensboro, KY. 42302	Leased 905935	0.03060000%	0.09780000	0.00003825
<u>Olive Catherine Hancock Heirs</u> Sandra H. Miles and Felix C. Miles, h/w 660 Armstrong Drive Dandridge, TN 37725	Leased 905935	0.01530000%	0.04890000	0.00001913
Linda Hancock Robertson 1205 Maple Avenue Owensboro, KY. 42301	Leased 905935	0.00255000%	0.00815000	0.00000319

Julia Hancock Wood 2317 Falgran Avenue Deltona, FL 32738	Leased 905935	0.00255000%	0.00815000	0.00000319
Gary Rhea Hancock Jr. P.O. Box 471013 Lake Monroe, FL 32747-1013	Leased 905935	0.00255000%	0.00815000	0.00000319
Jessica Nichole Hancock, Single 2828 Old Hickory Blvd Apt # 1209 Nashville, TN 37221	Leased 905935	0.00255000%	0.00815000	0.00000319
Shane Christopher Hancock & Templa L. Hancock, h/w 417 Barking Drive Smyrna, TN 37167-4879	Leased 905935	0.00255000%	0.00815000	0.00000319
Elizabeth Winegard Hancock, Widow RR1, Box 291 Bell, FL 32619	Unleased	0.00255000%	0.00815000	0.00000319
<u>Thelma Greene Jessee Heirs</u> Phillip Jessee 608 Rogers Ave Kingsport, TN 37660	Leased 905935	0.01530000%	0.04890000	0.00001913
Danny Jessee 22114 Terra Caro Circle Bristol, VA 24202	Leased 905935	0.01530000%	0.04890000	0.00001913
<u>Eliza Dotson and Simon Dotson Heirs</u> Unknown	Unleased	0.15300000%	0.48900000	0.00019125
Stewart Jessee, widower P.O. Box 201 Wise, VA 24293	Leased 905935	0.01912500%	0.06112500	0.00002391
Julian Jessee 8208 Scott Roberson Rd. Wise, VA 24293-7448	Leased 905935	0.01912500%	0.06112500	0.00002391
Evelyn Jessee, Widow 7355 Gap Creek Road Bulls Gap, TN 37711-2469	Unleased	0.01912500%	0.06112500	0.00002391
Charles Stanley & Aldean Stanley, h/w PO Box 99 Jacksboro, TN 37757	Unleased	0.01912500%	0.06112500	0.00002391
Walter L. Jessee Unknown	Unleased	0.01912500%	0.06112500	0.00002391
Sam W. Jessee Unknown	Unleased	0.01912500%	0.06112500	0.00002391
Linda Dale Unknown	Unleased	0.00318750%	0.01018750	0.00000398
Charles Dale & Annis Dale 8903 Necessary Road Wise, VA 24293 276-328-8329	Leased 905935	0.00318750%	0.01018750	0.00000398
Cecil Dale Unknown	Unleased	0.00318750%	0.01018750	0.00000398
Fred Wayne and Patricia Adkins 2737 Country Club Rd. Big Stone Gap, VA 24219	Unleased	0.00159375%	0.00509375	0.00000199
Albert and Brenda Smith 13815 Manor Glen Rd. Baldwin, MD 21013-9714	Unleased Elected cash consideration	0.00159375%	0.00509375	0.00000199
Larry and Brenda Sturgill 220 E 24th St.	Leased 905935	0.00159375%	0.00509375	0.00000199

Big Stone Gap, VA 24219

Phyllis Anna and Joseph Hamilton 224 E 24th St. N Big Stone Gap, VA 24219	Leased 905935	0.00159375%	0.00509375	0.00000189
---	------------------	-------------	------------	------------

Margaret Joe McAfee 200 6th Street NW Apt. 206 Norton, VA 24273	Leased 905935	0.00318750%	0.01018750	0.00000398
--	------------------	-------------	------------	------------

Rosa Swindall Unknown	Unleased	0.00637500%	0.02037500	0.00000797
--------------------------	----------	-------------	------------	------------

Lillian Mullins Unknown	Unleased	0.00637500%	0.02037500	0.00000797
----------------------------	----------	-------------	------------	------------

Charlotte Lee Shamblin Unknown	Unleased	0.00637500%	0.02037500	0.00000797
-----------------------------------	----------	-------------	------------	------------

Ben H. Hibbitts Heirs

Albert Hibbitts Unknown	Unleased	0.02550000%	0.08150000	0.00003188
----------------------------	----------	-------------	------------	------------

Athelena A. Malin Unknown	Unleased	0.02550000%	0.08150000	0.00003188
------------------------------	----------	-------------	------------	------------

Billy Donald Hibbitts Unknown	Unleased	0.02550000%	0.08150000	0.00003188
----------------------------------	----------	-------------	------------	------------

Clement Hibbitts Heirs Unknown	Unleased	0.02550000%	0.08150000	0.00003188
-----------------------------------	----------	-------------	------------	------------

Robert Hibbitts Unknown	Unleased	0.02550000%	0.08150000	0.00003188
----------------------------	----------	-------------	------------	------------

Bethel H. Mullins & Henry Mullins Heirs

Douglas Mullins Unknown	Unleased	0.00510000%	0.01630000	0.00000638
----------------------------	----------	-------------	------------	------------

Henrietta Green Unknown	Unleased	0.00510000%	0.01630000	0.00000638
----------------------------	----------	-------------	------------	------------

Harold Mullins Unknown	Unleased	0.00510000%	0.01630000	0.00000638
---------------------------	----------	-------------	------------	------------

Rebecca Ann Mullins Unknown	Unleased	0.00510000%	0.01630000	0.00000638
--------------------------------	----------	-------------	------------	------------

David Allen Mullins Unknown	Unleased	0.00510000%	0.01630000	0.00000638
--------------------------------	----------	-------------	------------	------------

EQT Production Company

Tract 10 Totals

1.53000000%	4.89000000	0.01338750
		0.01530000

11
TAX ID# 035448Bevins Sales, L.L.C.
Attn: Gary Bevins
P.O. Box 851
Wise, VA 24293LEASE# 904576L
WI-305

0.08400000%	0.26800000	0.00010500
-------------	------------	------------

M.V. & Lucy Jessee Heirs

Charles Wheatley Unknown	Unleased	0.01050000%	0.03350000	0.00001313
-----------------------------	----------	-------------	------------	------------

Venie W. Jessee Unknown	Unleased	0.01050000%	0.03350000	0.00001313
----------------------------	----------	-------------	------------	------------

000178 JAN 11 02

Vincent Wheatley Unknown	Unleased	0.01050000%	0.03350000	0.00001313
Eugene Wheatley Unknown	Unleased	0.01050000%	0.03350000	0.00001313
Lucille Miller, widow 6625 Pole Bridge Road Wise, VA 24293	Leased 905935	0.00175000%	0.00558333	0.00000219
Mary Collins, widow P.O. Box 1466 Wise, VA 24293	Leased 905935	0.00175000%	0.00558333	0.00000219
Robert Miller & Judy Miller, h/w 1685 Milton Road Charlottesville, VA 22902	Leased 905935	0.00175000%	0.00558333	0.00000219
Dorothy Fulcher, widow 238 DeLee Drive Kingsport, TN 37663	Leased 905935	0.00175000%	0.00558333	0.00000219
Ralph Miller & Charles Anna Miller, h/w 6614 Pole Bridge Road Wise, VA 24293	Leased 905935	0.00175000%	0.00558333	0.00000219
G.T. Miller & Alvonia Miller, h/w 6606 Pole Bridge Road Wise, VA 24293	Leased 905935	0.00175000%	0.00558333	0.00000219
Troy Wheatley Unknown	Unleased	0.01050000%	0.03350000	0.00001313
Ibbie Wheatley Unknown	Unleased	0.01050000%	0.03350000	0.00001313
Minnie Wheatley Baker Heirs Unknown	Unleased	0.01050000%	0.03350000	0.00001313
Wendell Stephens Unknown	Unleased	0.00046154%	0.00147253	0.00000058
Marion Stephens Unknown	Unleased	0.00046154%	0.00147253	0.00000058
Gwenda Smith and Gary Smith W/H 4649 Ireton Road Williamsburg, Ohio 45176	Unleased	0.00023077%	0.00073626	0.00000029
Jackie Thompson, Single 4560 Tree View Court Batavia, Ohio 45102	Leased 905935	0.00023077%	0.00073626	0.00000029
Gayle Randolph and Edward Randolph W/H 4625 Ireton Road Williamsburg, Ohio 45176	Leased 905935	0.00023077%	0.00073626	0.00000029
George Stafford Jr and Donna Stallard H/W 2001 Tory Pines Milford, Ohio 45150	Unleased	0.00023077%	0.00073626	0.00000029
Ralph B. Jessee and Irene Jessee, H/W 1005 Main Street Milford, Ohio 45150	Leased 905935	0.00082308%	0.00294505	0.00000115
Betty Jessee, Widow 121 Ashbury Street Kingsport, TN. 37660	Leased 905935	0.00082308%	0.00294505	0.00000115

Melinda C. Grim and Paul Grim, W/H 825 Lincoln Drive Washington Courthouse, OH. 43160	Leased 905935	0.00092308%	0.00294505	0.00000115
Greta Hakcomb and James Hakcomb, W/H 548 Lake Dexter Blvd. Winter Haven, FL. 33884	Unleased	0.00092308%	0.00294505	0.00000115
Sybil Beetler and Daniel Beetler, W/H Evergreen Acres 9545 Napier Road Northville, MI. 48167	Leased 905935	0.00092308%	0.00294505	0.00000115
Susan Huffman and Richard Huffman, W/H Unknown	Unleased	0.00092308%	0.00294505	0.00000115
Gerard R. Jessee and Peggy Jessee, H/W 1793 Ohio Pike Amelia, Ohio 45102	Unleased	0.00092308%	0.00294505	0.00000115
David Jessee Jr. and Sandra Jessee, H/W 407 47th St., NW Bradenton, FL. 34209	Leased 905935	0.00092308%	0.00294505	0.00000115
Gary Gragg 150 Moody Lane Gray, TN 37615	Leased 905935	0.00092308%	0.00294505	0.00000115
Carolyn Jessee 6385 Hurricane Rd. Wise, VA 24293	Leased 905935	0.00023077%	0.00073626	0.00000029
Elizabeth Graham 6385 Hurricane Rd. Wise, VA 24293	Leased 905935	0.00023077%	0.00073626	0.00000029
George L. Jessee Jr. P.O. Box 1574 Wise, VA 24293	Leased 905935	0.00023077%	0.00073626	0.00000029
Edward L. Jessee P.O. Box 295 Wise, VA 24293	Leased 905935	0.00023077%	0.00073626	0.00000029
Ronald S. Jessee 811 Pickett Way Cincinnati, OH. 45245	Unleased	0.00092308%	0.00294505	0.00000115
Lola Gitterwater Unknown	Unleased	0.01200000%	0.03828571	0.00001500
Georgia Bradley, widow 1530 N Lavilla Drive Jacksonville, FL 32221	Leased 905935	0.01200000%	0.03828571	0.00001500
David S. Jessee and Thelma Jean Jessee, H/W P.O. Box 245 Norton, VA 24273	Unleased	0.01200000%	0.03828571	0.00001500
Shannon Anwood & Glen Anwood, w/h PO Box 1513 Wise, VA 24293-1513	Leased 905935	0.00020000%	0.00063810	0.00000025
Deborah Carol Beverly, single P.O. Box 3433 Wise, VA 24293	Leased 905935	0.00020000%	0.00063810	0.00000025

Greg Royca Beverly P.O. Box 8240 Wise, VA 24293	Leased 905935	0.00020000%	0.00063810	0.00000025
Wendy Batts William Batts, w/h P O Box 565 Freemont, NC 27830	Leased 905935	0.00060000%	0.00191429	0.00000075
Faya Franklin Ben Franklin, w/h PO Box 1032 Wise, VA 24293	Leased 905935	0.00060000%	0.00191429	0.00000075
Frampton Virginia Beverly 9801 Coeburn Mtn. Road Wise, VA 24293	Leased 905935	0.00030000%	0.00095714	0.00000038
Mikayla Beverly P.O. Box 3861 Wise, VA 24293	Leased 905935	0.00015000%	0.00047857	0.00000019
Brittany Marie Knight 9965 Betty Joe Rd. Jacksonville, FL 32222	Leased 905935	0.00003750%	0.00011964	0.00000005
Kymberly Jean Brewer 9965 Betty Joe Rd. Jacksonville, FL 32222	Leased 905935	0.00003750%	0.00011964	0.00000005
Kristyne Ashley Brewer 9965 Betty Joe Rd. Jacksonville, FL 32222	Leased 905935	0.00003750%	0.00011964	0.00000005
Kathleen Jane Prince Bodiford 9965 Betty Joe Rd. Jacksonville, FL 32222	Leased 905935	0.00003750%	0.00011964	0.00000005
Douglas Hiram Beverly Helms Unknown	Unleased	0.00060000%	0.00191429	0.00000075
Dinah Ellen Kilgore 736 Gilliam St. NE Apt. # 301 Wise, VA 24293	Leased 905935	0.00060000%	0.00191429	0.00000075
Georgia Carol Bradley 1530 N Lavilla Drive Jacksonville, FL 32221	Leased 905935	0.00060000%	0.00191429	0.00000075
Freda Elizabeth Hensley & Paul Hensley, w/h 6728C Birchfield Road Wise, VA 243293	Leased 905935	0.00060000%	0.00191429	0.00000075
Roger Dean Beverly & Sharon Beverly, h/w 6728 Birchfield Road Wise, VA 24293	Leased 905935	0.00060000%	0.00191429	0.00000075
Jeffery Lynn Beverly, widower 6726 Birchfield Road Wise, VA 24293	Leased 905935	0.00060000%	0.00191429	0.00000075
W.C. Jessee Jr. Unknown	Unleased	0.00600000%	0.01914286	0.00000750
Martin Van Buren Jessee Helms Lillian Mullins Unknown	Unleased	0.00400000%	0.01276190	0.00000500
Rosa Bell Swindall Unknown	Unleased	0.00400000%	0.01276190	0.00000500
Charlotte Shamblin Unknown	Unleased	0.00400000%	0.01276190	0.00000500

<u>George Jesse Heirs</u> Thelma Beverly Unknown	Unleased	0.00200000%	0.00638095	0.00000250
Harold Jesse Unknown	Unleased	0.00200000%	0.00638095	0.00000250
George K. Jesse & Gwen Jesse, h/w PO Box 1796 Wise, VA 24293	Unleased	0.00200000%	0.00638095	0.00000250
Jewell Jesse Unknown	Unleased	0.00200000%	0.00638095	0.00000250
Gale Jesse Edwards Unknown	Unleased	0.00200000%	0.00638095	0.00000250
Billy Jene Jesse Unknown	Unleased	0.00200000%	0.00638095	0.00000250
<u>A.L. Jesse and Nannie H. Jesse Heirs</u> Annie J. Beverly Unknown	Unleased	0.02100000%	0.06700000	0.00002625
<u>Della J. Gilliam Heirs</u> Hubert C. Gilliam & Melba S. Gilliam 600 West Stone Drive Kingsport, TN 37660	Unleased	0.00525000%	0.01675000	0.00000656
Unknown child	Unleased	0.00525000%	0.01675000	0.00000656
Unknown child	Unleased	0.00525000%	0.01675000	0.00000656
Unknown child	Unleased	0.00525000%	0.01675000	0.00000656
Lila Jesse Unknown	Unleased	0.02100000%	0.06700000	0.00002625
Ulysses Jesse Unknown	Unleased	0.02100000%	0.06700000	0.00002625
<u>Ollie Beverly and P.H. Beverly Heirs</u> Thurston Banner Beverly Unknown	Unleased	0.01050000%	0.03350000	0.00001313
Julia Beverly Dotson Unknown	Unleased	0.01050000%	0.03350000	0.00001313
<u>Maude Wheatley Heirs</u> Joe Wheatley 9604-A Pole Bridge Road Wise, VA 24293	Leased 905935	0.00150000%	0.00478571	0.00000188
Ethel May Lyons Unknown	Unleased	0.00150000%	0.00478571	0.00000188
Charlotte Burnette Heirs Unknown	Unleased	0.00150000%	0.00478571	0.00000188
Walter Wheatley Heirs Unknown	Unleased	0.00150000%	0.00478571	0.00000188
Billy Wheatley Unknown	Unleased	0.00150000%	0.00478571	0.00000188
Cecil Wheatley Heirs Unknown	Unleased	0.00150000%	0.00478571	0.00000188
Katherine Wheatley, widow 5743 Neubert Springs Road Knoxville, TN 37920	Leased 905935	0.00150000%	0.00478571	0.00000188
Rossie Wheatley Heirs Unknown	Unleased	0.01050000%	0.03350000	0.00001313
Fronia Reedy McFee Heirs	Unleased	0.01050000%	0.03350000	0.00001313

Unknown				
Hariette Cofer Heirs Unknown	Unleased	0.01050000%	0.03350000	0.00001313
Eva Irwin Unknown	Unleased	0.01050000%	0.03350000	0.00001313
Eliza Wheatley Unknown	Unleased	0.01050000%	0.03350000	0.00001313
James Jessee and Wanda Jessee Heirs Unknown	Unleased	0.08400000%	0.26800000	0.00010500
<u>Dora J. Jessee Heirs</u> Ethel Hubbard 515 Montgomery Ave. Owensboro, KY 42303	Leased 905935	0.00560000%	0.01786667	0.00000700
Phillip Jessee 608 Rogers Ave Kingsport, TN 37660	Leased 905935	0.00280000%	0.00893333	0.00000350
Danny Jessee 22114 Terra Caro Circle Bristol, VA. 24202	Leased 905935	0.00280000%	0.00893333	0.00000350
Sandra H. Miles and Felix C. Miles, h/w 660 Armstrong Drive Dandridge, TN 37725	Leased 905935	0.00280000%	0.00893333	0.00000350
Linda Hancock Robertson 1205 Maple Avenue Owensboro, KY. 42301	Leased 905935	0.00046667%	0.00148889	0.00000058
Julia Hancock Wood 2317 Fairgran Avenue Deltona, FL 32738	Leased 905935	0.00046667%	0.00148889	0.00000058
Gary Rhea Hancock Jr. P.O. Box 471013 Lake Monroe, Fl. 32747-1013	Leased 905935	0.00046667%	0.00148889	0.00000058
Jessica Nichole Hancock, Single 2828 Old Hickory Blvd Apt. # 1209 Nashville, TN 37221	Leased 905935	0.00046667%	0.00148889	0.00000058
Shane Christopher Hancock & Temple L. Hancock, h/w 417 Barking Drive Smyrna, TN 37167-4879	Leased 905935	0.00046667%	0.00148889	0.00000058
Latifa L. Clark 3880 Thresher Street Owensboro, KY 42303	Leased 905935	0.00011667%	0.00037222	0.00000015
Gary Hancock and Tanya Hancock 3892 Raintree Drive Owensboro, KY 42301-8706	Leased 905935	0.00011667%	0.00037222	0.00000015
William Hancock 1205 Maple Ave. Owensboro, KY 42303	Leased 905935	0.00011667%	0.00037222	0.00000015
Isaac Hancock 4409 SW 20th Street Bell, FL 32619	Leased 905935	0.00011667%	0.00037222	0.00000015
<u>Nona Bekker Heirs</u> Ethel Hubbard 515 Montgomery Ave. Owensboro, KY 42303	Leased 905935	0.00560000%	0.01786667	0.00000700

Philip Jessee 608 Rogers Ave Kingsport, TN 37660	Leased 905935	0.00280000%	0.00893333	0.00000350
Danny Jessee 22114 Terra Caro Circle Bristol, VA. 24202	Leased 905935	0.00280000%	0.00893333	0.00000350
Sandra H. Miles and Felix C. Miles, h/w 660 Armstrong Drive Dandridge, TN 37725	Leased 905935	0.00280000%	0.00893333	0.00000350
Linda Hancock Robertson 1205 Maple Avenue Owensboro, KY. 42301	Leased 905935	0.00046667%	0.00148889	0.00000058
Julia Hancock Wood 2317 Fairgran Avenue Deltona, FL 32738	Leased 905935	0.00046667%	0.00148889	0.00000058
Gary Rhea Hancock Jr. P.O. Box 471013 Lake Monroe, FL 32747-1013	Leased 905935	0.00046667%	0.00148889	0.00000058
Jessica Nichole Hancock, Single 2828 Old Hickory Blvd Apt. # 1209 Nashville, TN 37221	Leased 905935	0.00046667%	0.00148889	0.00000058
Shane Christopher Hancock & Temple L. Hancock, h/w 417 Barking Drive Smyrna, TN 37167-4879	Leased 905935	0.00046667%	0.00148889	0.00000058
Letitia L. Clark 3880 Thresher Street Owensboro, KY 42303	Unleased	0.00011667%	0.00037222	0.00000015
Gary Hancock and Tanya Hancock 3892 Raintree Drive Owensboro, KY 42301-8706	Leased 905935	0.00011667%	0.00037222	0.00000015
William Hancock 1205 Maple Ave. Owensboro, KY 42303	Unleased	0.00011667%	0.00037222	0.00000015
Isaac Hancock 4409 SW 20th Street Bell, FL 32619	Unleased	0.00011667%	0.00037222	0.00000015
Ethel Hubbard, Widow 515 Montgomery Avenue Owensboro, KY. 42302	Leased 905935	0.01680000%	0.05360000	0.00002100
<u>Olive Catherine Hancock Heirs</u> Sandra H. Miles and Felix C. Miles, h/w 660 Armstrong Drive Dandridge, TN 37725	Leased 905935	0.00840000%	0.02680000	0.00001050
Linda Hancock Robertson 1205 Maple Avenue Owensboro, KY. 42301	Leased 905935	0.00140000%	0.00446667	0.00000175
Julia Hancock Wood 2317 Fairgran Avenue Deltona, FL 32738	Leased 905935	0.00140000%	0.00446667	0.00000175
Gary Rhea Hancock Jr. P.O. Box 471013 Lake Monroe, FL 32747-1013	Leased 905935	0.00140000%	0.00446667	0.00000175
Jessica Nichole Hancock, Single 2828 Old Hickory Blvd Apt. # 1209 Nashville, TN 37221	Leased 905935	0.00140000%	0.00446667	0.00000175

Shane Christopher Hancock & Temple L. Hancock, h/w/ 417 Barking Drive Smyrna, TN 37167-4878	Leased 905935	0.00140000%	0.00446667	0.00000175
Elizabeth Winegard Hancock, Widow RR1, Box 291 Bell, FL. 32619	Unleased	0.00140000%	0.00446667	0.00000175
<u>Thelma Greene Jessee Heirs</u> Phillip Jessee 608 Rogers Ave Kingsport, TN 37660	Leased 905935	0.00840000%	0.02680000	0.00001050
Danny Jessee 22114 Terra Caro Circle Bristol, VA. 24202	Leased 905935	0.00840000%	0.02680000	0.00001050
<u>Eliza Dotson and Simon Dotson Heirs</u> Unknown	Unleased	0.08400000%	0.26800000	0.00010500
Stewart Jessee, widower P.O. Box 201 Wise, VA. 24293	Leased 905935	0.01050000%	0.03350000	0.00001313
Julian Jessee 8208 Scott Roberson Rd. Wise, VA 24293-7448	Leased 905935	0.01050000%	0.03350000	0.00001313
Evelyn Jessee, Widow 7355 Gap Creek Road Bulls Gap, TN. 37711-2469	Unleased	0.01050000%	0.03350000	0.00001313
Charles Stanley & Aldean Stanley, h/w PO Box 99 Jacksboro, TN 37757	Unleased	0.01050000%	0.03350000	0.00001313
Walter L. Jessee Unknown	Unleased	0.01050000%	0.03350000	0.00001313
Sam W. Jessee Unknown	Unleased	0.01050000%	0.03350000	0.00001313
Linda Dale Unknown	Unleased	0.00175000%	0.00558333	0.00000219
Charles Dale & Annis Dale 8903 Necessary Road Wise, VA 24293 276-328-8328	Leased 905935	0.00175000%	0.00558333	0.00000219
Cecil Dale Unknown	Unleased	0.00175000%	0.00558333	0.00000219
Fred Wayne Adkins & Patricia Adkins 2737 Country Club Rd. Big Stone Gap, VA 24219	Unleased	0.00087500%	0.00279167	0.00000109
Brenda and Albert Smith 13815 Manor Glen Rd. Baldwin, MD 21013-9714	Unleased Elected Cash Consideration	0.00087500%	0.00279167	0.00000109
Larry and Brenda Sturgill 220 E 24th St. Big Stone Gap, VA 24219	Leased 905935	0.00087500%	0.00279167	0.00000109
Phyllis Anne and Joseph Hamilton 224 E 24th St. N Big Stone Gap, VA 24219	Leased 905935	0.00087500%	0.00279167	0.00000109
Margaret Joe McAfee 200 6th Street NW Apt. 206 Norton, VA 24273	Leased 905935	0.00175000%	0.00558333	0.00000219

	Rosa Swindall Unknown	Unleased	0.00350000%	0.01116667	0.00000438
	Lillian Mullins Unknown	Unleased	0.00350000%	0.01116667	0.00000438
	Charlotte Lee Shamblin Unknown	Unleased	0.00350000%	0.01116667	0.00000438
	<u>Ben H. Hibblitts Heirs</u>				
	Albert Hibblitts Unknown	Unleased	0.01400000%	0.04466667	0.00001750
	Athelena A. Malin Unknown	Unleased	0.01400000%	0.04466667	0.00001750
	Billy Donald Hibblitts Unknown	Unleased	0.01400000%	0.04466667	0.00001750
	Clement Hibblitts (Deceased) Unknown Heirs	Unleased	0.01400000%	0.04466667	0.00001750
	Robert Hibblitts Unknown	Unleased	0.01400000%	0.04466667	0.00001750
	Bethel H. Mullins & Henry Mullins Heirs Douglas Mullins Unknown	Unleased	0.00280000%	0.00893333	0.00000350
	Hendretta Green Unknown	Unleased	0.00280000%	0.00893333	0.00000350
	Harold Mullins Unknown	Unleased	0.00280000%	0.00893333	0.00000350
	Rebecca Ann Mullins Unknown	Unleased	0.00280000%	0.00893333	0.00000350
	David Allen Mullins Unknown	Unleased	0.00280000%	0.00893333	0.00000350
	EQT Production Company				0.00735000
Tract 11 Totals			0.84000000%	2.68000000	0.00840000
12 TAX ID# 019948	Steinman Development Company Attn: Jim Sykes P.O. Box 249 Norton, VA 24273	LEASE# 241493L WI-87	19.42000000%	62.12000000	0.02427500
	EQT Production Company				0.16992500
Tract 12 Totals			19.42000000%	62.12000000	0.19420000
	TOTAL GAS ESTATE		100.00000000%	319.22164000	1.00000000
	Percentage of Unit Leased		86.46358635%		
	Percentage of Unit Unleased		13.53641365%		
	Acreege in Unit Leased			275.91622718	
	Acreege in Unit Unleased			43.30541282	

EXHIBIT "B-3"
VH-539983

000186 JAN 11 2010

1/17/2010

<u>TRACT</u>	<u>LESSOR</u>	<u>LEASE STATUS</u>	<u>INTEREST WITHIN UNIT</u>	<u>GROSS ACREAGE IN UNIT</u>
	<u>Gas Estate Only</u>			
1	Charles Wheatley Unknown	Unleased	0.13025000%	0.41687500
	Venie W. Jessee Unknown	Unleased	0.13025000%	0.41687500
	Vincent Wheatley Unknown	Unleased	0.13025000%	0.41687500
	Eugene Wheatley Unknown	Unleased	0.13025000%	0.41687500
	Troy Wheatley Unknown	Unleased	0.13025000%	0.41687500
	Ibbie Wheatley Unknown	Unleased	0.13025000%	0.41687500
	Minnie Wheatley Baker Heirs Unknown	Unleased	0.13025000%	0.41687500
	Wendall Stephens Unknown	Unleased	0.00572527%	0.01832418
	Marion Stephens Unknown	Unleased	0.00572527%	0.01832418
	Susan Huffman and Richard Huffman, W/H Unknown	Unleased	0.01145055%	0.03664835
	Gerald R. Jessee and Peggy Jessee, H/W 1793 Ohio Pike Amelia, Ohio 45102	Unleased	0.01145055%	0.03664835
	Ronald S. Jessee 811 Pickett Way Cincinnati, OH. 45245	Unleased	0.01145055%	0.03664835
	Lola Gillenwater Unknown	Unleased	0.14885714%	0.47642857
	Frampton Virginia Beverly 9801 Coeburn Mtn. Road Wise, VA 24293	Unleased	0.00372143%	0.01191071

44

EXHIBIT "B-3"
VH-539983

000187 JAN 11 2010

1/17/2010

<u>TRACT</u>	<u>LESSOR</u>	<u>LEASE STATUS</u>	<u>INTEREST WITHIN UNIT</u>	<u>GROSS ACREAGE IN UNIT</u>
	Mikayla Beverly P.O. Box 3861 Wise, VA 24293	Unleased	0.00186071%	0.00595536
	Brittany Marie Knight 9965 Betty Joe Rd. Jacksonville, FL 32222	Unleased	0.00046518%	0.00148884
	Kymerly Jean Brewer 9965 Betty Joe Rd. Jacksonville, FL 32222	Unleased	0.00046518%	0.00148884
	Khristyne Ashley Brewer 9965 Betty Joe Rd. Jacksonville, FL 32222	Unleased	0.00046518%	0.00148884
	Kathleen Jane Prince Bodiford 9965 Betty Joe Rd. Jacksonville, FL 32222	Unleased	0.00046518%	0.00148884
	Douglas Hiram Beverly Heirs Unknown	Unleased	0.00744286%	0.02382143
	W.C. Jessee Jr. Unknown	Unleased	0.07442857%	0.23821429
	<u>Martin Van Buren Jessee Heirs</u> Lillian Mullins Unknown	Unleased	0.04961905%	0.15880952
	Rosa Bell Swindall Unknown	Unleased	0.04961905%	0.15880952
	Charlotte Shamblin Unknown	Unleased	0.04961905%	0.15880952
	<u>George Jessee Heirs</u> Thelma Beverly Unknown	Unleased	0.02480952%	0.07940476
	Harold Jessee Unknown	Unleased	0.02480952%	0.07940476
	George K. Jessee & Gwen Jessee, h/w PO Box 1796 Wise, VA 24293	Unleased	0.02480952%	0.07940476
	Jewel Jessee Unknown	Unleased	0.02480952%	0.07940476

EXHIBIT "B-3"
VH-539983

1/17/2010

<u>TRACT</u>	<u>LESSOR</u>	<u>LEASE STATUS</u>	<u>INTEREST WITHIN UNIT</u>	<u>GROSS ACREAGE IN UNIT</u>
	Gale Jessee Edwards Unknown	Unleased	0.02480952%	0.07940476
	Billy Jene Jessee Unknown	Unleased	0.02480952%	0.07940476
	<u>A.L. Jessee and Nannie H. Jessee Heirs</u> Annie J. Beverly Unknown	Unleased	0.26050000%	0.83375000
	<u>Della J. Gilliam Heirs</u> Hubert Q. Gilliam & Melba S. Gilliam 600 West Stone Drive Kingsport, TN 37660	Unleased	0.06512500%	0.20843750
	Unknown child	Unleased	0.06512500%	0.20843750
	Unknown child	Unleased	0.06512500%	0.20843750
	Unknown child	Unleased	0.06512500%	0.20843750
	Lila Jessee Unknown	Unleased	0.26050000%	0.83375000
	Ulysses Jessee Unknown	Unleased	0.26050000%	0.83375000
	<u>Ollie Beverly and P.H. Beverly Heirs</u> Thurston Banner Beverly Unknown	Unleased	0.13025000%	0.41687500
	Julia Beverly Dotson Unknown	Unleased	0.13025000%	0.41687500
	Ethel May Lyons Unknown	Unleased	0.01860714%	0.05955357
	Charlotte Burnette Heirs Unknown	Unleased	0.01860714%	0.05955357
	Walter Wheatley Heirs Unknown	Unleased	0.01860714%	0.05955357
	Billy Wheatley Unknown	Unleased	0.01860714%	0.05955357
	Cecil Wheatley Heirs Unknown	Unleased	0.01860714%	0.05955357

EXHIBIT "B-3"
VH-539983

000189 JAN 11 2010

1/17/2010

<u>TRACT</u>	<u>LESSOR</u>	<u>LEASE STATUS</u>	<u>INTEREST WITHIN UNIT</u>	<u>GROSS ACREAGE IN UNIT</u>
	Rossie Wheatley Heirs Unknown	Unleased	0.13025000%	0.41687500
	Fronia Reedy McFee Heirs Unknown	Unleased	0.13025000%	0.41687500
	Hariette Cofer Heirs Unknown	Unleased	0.13025000%	0.41687500
	Eva Irwin Unknown	Unleased	0.13025000%	0.41687500
	Eliza Wheatley Unknown	Unleased	0.13025000%	0.41687500
	Nola & Ira Dotson Heirs Unknown	Unleased	0.13025000%	0.41687500
	Mertyn Jessee Unknown	Unleased	0.03256250%	0.10421875
	Carroll Jessee Unknown	Unleased	0.03256250%	0.10421875
	<u>Mary and Bill Collins Heirs</u> William J. R. Collins & Sharron Collins, h/w 116 E Christina Blvd Lakeland, FL 33813	Unleased	0.13025000%	0.41687500
	Donna Lou Mullins and Bobby Lee Mullins 8214 B Duncan Gap Wise, VA 24293	Unleased	0.01628125%	0.05210938
	Rickle D. Mullins and Terry A. Mullins H/W P.O. Box 758 Wise, VA 24293	unleased	0.00542708%	0.01736979
	Mark R. Mullins and Loretta Mullins H/W P.O. Box 1902 Wise, VA 24293	Unleased	0.00542708%	0.01736979
	Margaret Ann Cress Boggs Unknown	Unleased	0.01628125%	0.05210938

**EXHIBIT "B-3"
VH-539983**

000190 JAN 11 2010

1/17/2010

<u>TRACT</u>	<u>LESSOR</u>	<u>LEASE STATUS</u>	<u>INTEREST WITHIN UNIT</u>	<u>GROSS ACREAGE IN UNIT</u>
	Kimberly Baker Lester & Carles Lester, w/h PO Box 67 Wise, VA 24293	unleased	0.01628125%	0.05210938
	Amanda Jessee 17893 Veterans Memorial Highway Dungannon, VA 24245	Unleased	0.00814063%	0.02605469
	Dean Michael Jessee Heirs Unknown	Unleased	0.01628125%	0.05210938
	Lena Jessee Unknown	Unleased	0.01628125%	0.05210938
	Tina Jessee Unknown	Unleased	0.01628125%	0.05210938
	Jerry Buddy Jessee, single 3500 West Jefferson, Lot 73 Trenton, MI 45192	Unleased	0.02605000%	0.08337500
	William B. Jessee, Sr., and Donna Jessee H/W 713 Boal Avenue Piqua, Ohio 45356	Unleased	0.04341667%	0.13895833
	Larry Jessee Unknown	Unleased	0.04341667%	0.13895833
	Wayland Martin Jessee & Faye Jessee, h/w PO Box 126 Abingdon, VA 24212	Unleased	0.01628125%	0.05210938
	William Edward Jessee 5121 SE 55th Street Oklahoma City, Ok. 73135-1524	Unleased	0.01628125%	0.05210938
	Mary E. Collins 6333 Horizon Road Wise, VA. 24293	unleased	0.01628125%	0.05210938
	Lloyd Lee Baker, single 1822 Ft. Robinson Drive Kingsport, TN 37660	unleased	0.00325625%	0.01042188

**EXHIBIT "B-3"
VH-539983**

000191 JAN 11 2010

1/17/2010

<u>TRACT</u>	<u>LESSOR</u>	<u>LEASE STATUS</u>	<u>INTEREST WITHIN UNIT</u>	<u>GROSS ACREAGE IN UNIT</u>
	Mark Anthony Baker, single 1822 Ft. Robinson Drive Kingsport, TN 37660	unleased	0.00325625%	0.01042188
	Amy Baker Birchfield & Ken Birchfield, w/h 1404 Meadow Lanes Mount Carmel, TN 37645	unleased	0.00162813%	0.00521094
	Kelly Baker Stidham, single 531 Spruce Street Mount Carmel, TN 37645	unleased	0.00162813%	0.00521094
	Charles Vern Jessee Southwestern Training Center P.O. Box 1328 Hillsville, VA. 24343 Agnes Hunsaker is his guardian	Unleased	0.01628125%	0.05210938
	James Jessee and Wanda Jessee Heirs Unknown	Unleased	1.04200000%	3.33500000
	Elizabeth Winegard Hancock, Widow RR1, Box 291 Bell, FL. 32619	Unleased	0.01736667%	0.05558333
	<u>Eliza Dotson and Simon Dotson Heirs</u> Unknown	Unleased	1.04200000%	3.33500000
	S.S. Jessee Heirs Unknown	unleased	1.04200000%	3.33500000
	Julian Jessee P. O. Box 411 Norton, VA 24273	unleased	0.13025000%	0.41687500
	Evelyn Jessee, Widow 7355 Gap Creek Road Bulls Gap, TN. 37711-2469	Unleased	0.13025000%	0.41687500
	Walter L. Jessee Unknown	Unleased	0.13025000%	0.41687500
	Sam W. Jessee Unknown	Unleased	0.13025000%	0.41687500
	Linda Dale Unknown	Unleased	0.02170833%	0.06947917

EXHIBIT "B-3"
 VH-539983

000192 JAN 11 2

1/17/2010

<u>TRACT</u>	<u>LESSOR</u>	<u>LEASE STATUS</u>	<u>INTEREST WITHIN UNIT</u>	<u>GROSS ACREAGE IN UNIT</u>
	Cecil Dale Unknown	Unleased	0.02170833%	0.06947917
	Fred Wayne Adkins & Patricia Adkins 2737 Country Club Rd. Big Stone Gap, VA 24219	Unleased	0.01085417%	0.03473958
	Rosa Swindall Unknown	Unleased	0.04341667%	0.13895833
	Lillian Mullins Unknown	Unleased	0.04341667%	0.13895833
	Charlotte Lee Shamblin Unknown	Unleased	0.04341667%	0.13895833
9	Charles Wheatley Unknown	Unleased	0.07112500%	0.22750000
	Venie W. Jessee Unknown	Unleased	0.07112500%	0.22750000
	Vincent Wheatley Unknown	Unleased	0.07112500%	0.22750000
	Eugene Wheatley Unknown	Unleased	0.07112500%	0.22750000
	Troy Wheatley Unknown	Unleased	0.07112500%	0.22750000
	Ibbie Wheatley Unknown	Unleased	0.07112500%	0.22750000
	Minnie Wheatley Baker Heirs Unknown	Unleased	0.07112500%	0.22750000
	<u>A.L. Jessee and Nannie H. Jessee Heirs</u> Annie J. Beverly Unknown	Unleased	0.14225000%	0.45500000
	<u>Della J. Gilliam Heirs</u> Hubert Q. Gilliam & Melba S. Gilliam 600 West Stone Drive Kingsport, TN 37660	Unleased	0.03556250%	0.11375000

EXHIBIT "B-3"
VH-539983

000193 JAN 11 2

1/17/2010

<u>TRACT</u>	<u>LESSOR</u>	<u>LEASE STATUS</u>	<u>INTEREST WITHIN UNIT</u>	<u>GROSS ACREAGE IN UNIT</u>
	Unknown child	Unleased	0.03556250%	0.11375000
	Unknown child	Unleased	0.03556250%	0.11375000
	Unknown child	Unleased	0.03556250%	0.11375000
	Lifa Jessee Unknown	Unleased	0.14225000%	0.45500000
	Ulysses Jessee Unknown	Unleased	0.14225000%	0.45500000
	<u>Ollie Beverly and P.H. Beverly Heirs</u> Thurston Banner Beverly Unknown	Unleased	0.07112500%	0.22750000
	Julia Beverly Dotson Unknown	Unleased	0.07112500%	0.22750000
	Ethel May Lyons Unknown	Unleased	0.01016071%	0.03250000
	Charlotte Burnette Heirs Unknown	Unleased	0.01016071%	0.03250000
	Walter Wheatley Heirs Unknown	Unleased	0.01016071%	0.03250000
	Billy Wheatley Unknown	Unleased	0.01016071%	0.03250000
	Cecil Wheatley Heirs Unknown	Unleased	0.01016071%	0.03250000
	Rossie Wheatley Heirs Unknown	Unleased	0.07112500%	0.22750000
	Fronia Reedy McFee Heirs Unknown	Unleased	0.07112500%	0.22750000
	Hariette Cofer Heirs Unknown	Unleased	0.07112500%	0.22750000
	Eva Irwin Unknown	Unleased	0.07112500%	0.22750000

EXHIBIT "B-3"
VH-539983

000194 JAN 11 2

1/17/2010

<u>TRACT</u>	<u>LESSOR</u>	<u>LEASE STATUS</u>	<u>INTEREST WITHIN UNIT</u>	<u>GROSS ACREAGE IN UNIT</u>
	Eliza Wheatley Unknown	Unleased	0.07112500%	0.22750000
	James Jessee and Wanda Jessee Heirs Unknown	Unleased	0.56900000%	1.82000000
	Letitia L. Clark 3880 Thresher Street Owensboro, KY 42303	Unleased	0.00079028%	0.00252778
	William Hancock 1205 Maple Ave. Owensboro, KY 42303	Unleased	0.00079028%	0.00252778
	Isaac Hancock 4409 SW 20th Street Bell, FL 32619	Unleased	0.00079028%	0.00252778
	Elizabeth Winegard Hancock, Widow RR1, Box 291 Bell, FL. 32619	Unleased	0.00948333%	0.03033333
	<u>Eliza Dotson and Simon Dotson Heirs</u> Unknown	Unleased	0.56900000%	1.82000000
	Evelyn Jessee, Widow 7355 Gap Creek Road Bulls Gap, TN. 37711-2469	Unleased	0.07112500%	0.22750000
	Charles Stanley & Aldean Stanley, h/w PO Box 99 Jacksboro, TN 37757	Unleased	0.07112500%	0.22750000
	Walter L. Jessee Unknown	Unleased	0.07112500%	0.22750000
	Sam W. Jessee Unknown	Unleased	0.07112500%	0.22750000
	Linda Dale Unknown	Unleased	0.01185417%	0.03791667
	Cecil Dale Unknown	Unleased	0.01185417%	0.03791667

EXHIBIT "B-3"

VH-539983

1/17/2010

000195 JAN 11 2

<u>TRACT</u>	<u>LESSOR</u>	<u>LEASE STATUS</u>	<u>INTEREST WITHIN UNIT</u>	<u>GROSS ACREAGE IN UNIT</u>
	Fred Wayne Adkins & Patricia Adkins 2737 Country Club Rd. Big Stone Gap, VA 24219	Unleased	0.00592708%	0.01895833
	Brenda and Albert Smith 13815 Manor Glen Rd. Baldwin, MD 21013-9714	Unleased Elected cash conderation	0.00592708%	0.01895833
	Rosa Swindall Unknown	Unleased	0.02370833%	0.07583333
	Lillian Mullins Unknown	Unleased	0.02370833%	0.07583333
	Charlotte Lee Shamblin Unknown	Unleased	0.02370833%	0.07583333
	<u>Ben H. Hibbitts Heirs</u>			
	Albert Hibbitts Unknown	Unleased	0.09483333%	0.30333333
	Athelena A. Malin Unknown	Unleased	0.09483333%	0.30333333
	Billy Donald Hibbitts Unknown	Unleased	0.09483333%	0.30333333
	Clement Hibbitts (Deceased) Unknown Heirs	Unleased	0.09483333%	0.30333333
	Robert Hibbitts Unknown	Unleased	0.09483333%	0.30333333
	Bethel H. Mullins & Henry Mullins Heirs Douglas Mullins Unknown	Unleased	0.01896667%	0.06066667
	Henrietta Green Unknown	Unleased	0.01896667%	0.06066667
	Harold Mullins Unknown	Unleased	0.01896667%	0.06066667
	Rebecca Ann Mullins Unknown	Unleased	0.01896667%	0.06066667

EXHIBIT "B-3"
VH-539983

006196 JAN 11 2

1/17/2010

<u>TRACT</u>	<u>LESSOR</u>	<u>LEASE STATUS</u>	<u>INTEREST WITHIN UNIT</u>	<u>GROSS ACREAGE IN UNIT</u>
	David Allen Mullins Unknown	Unleased	0.01896667%	0.06066667
10	Charles Wheatley Unknown	Unleased	0.01912500%	0.06112500
	Venie W. Jessee Unknown	Unleased	0.01912500%	0.06112500
	Vincent Wheatley Unknown	Unleased	0.01912500%	0.06112500
	Eugene Wheatley Unknown	Unleased	0.01912500%	0.06112500
	Troy Wheatley Unknown	Unleased	0.01912500%	0.06112500
	Ibbie Wheatley Unknown	Unleased	0.01912500%	0.06112500
	Minnie Wheatley Baker Heirs Unknown	Unleased	0.01912500%	0.06112500
	Wendall Stephens Unknown	Unleased	0.00084066%	0.00268681
	Marion Stephens Unknown	Unleased	0.00084066%	0.00268681
	Gwenda Smith and Gary Smith W/H 4649 Ireton Road Williamsburg, Ohio 45176	Unleased	0.00042033%	0.00134341
	George Stallard Jr and Donna Stallard H/W 2001 Tory Pines Milford, Ohio 45150	Unleased	0.00042033%	0.00134341
	Greta Halcomb and James Halcomb, W/H 548 Lake Dexter Blvd. Winter Haven, FL. 33884	Unleased	0.00168132%	0.00537363
	Susan Huffman and Richard Huffman, W/H Unknown	Unleased	0.00168132%	0.00537363

EXHIBIT "B-3"

VH-539983

1/17/2010

000197 JAN 11 2

<u>TRACT</u>	<u>LESSOR</u>	<u>LEASE STATUS</u>	<u>INTEREST WITHIN UNIT</u>	<u>GROSS ACREAGE IN UNIT</u>
	Gerald R. Jessee and Peggy Jessee, H/W 1793 Ohio Pike Amelia, Ohio 45102	Unleased	0.00168132%	0.00537363
	Ronald S. Jessee 811 Pickett Way Cincinnati, OH. 45245	Unleased	0.00168132%	0.00537363
	Lola Gillenwater Unknown	Unleased	0.02185714%	0.06985714
	David S. Jessee and Thelma Jean Jessee, H/W P.O. Box 245	Unleased	0.02185714%	0.06985714
	Douglas Hiram Beverly Heirs Unknown	Unleased	0.00109286%	0.00349286
	W.C. Jessee Jr. Unknown	Unleased	0.01092857%	0.03492857
	<u>Martin Van Buren Jessee Heirs</u> Lillian Mullins Unknown	Unleased	0.00728571%	0.02328571
	Rosa Bell Swindall Unknown	Unleased	0.00728571%	0.02328571
	Charlotte Shamblin Unknown	Unleased	0.00728571%	0.02328571
	<u>George Jessee Heirs</u> Thelma Beverly Unknown	Unleased	0.00364286%	0.01164286
	Harold Jessee Unknown	Unleased	0.00364286%	0.01164286
	George K. Jessee & Gwen Jessee, h/w PO Box 1796 Wise, VA 24293	Unleased	0.00364286%	0.01164286
	Jewell Jessee Unknown	Unleased	0.00364286%	0.01164286

EXHIBIT "B-3"

VH-539983

1/17/2010

000198 JAN 11 2

<u>TRACT</u>	<u>LESSOR</u>	<u>LEASE STATUS</u>	<u>INTEREST WITHIN UNIT</u>	<u>GROSS ACREAGE IN UNIT</u>
	Gale Jessee Edwards Unknown	Unleased	0.00364286%	0.01164286
	Billy Jene Jessee Unknown	Unleased	0.00364286%	0.01164286
	<u>A.L. Jessee and Nannie H. Jessee Heirs</u> Annie J. Beverly Unknown	Unleased	0.03825000%	0.12225000
	<u>Della J. Gilliam Heirs</u> Hubert Q. Gilliam & Melba S. Gilliam 600 West Stone Drive Kingsport, TN 37660	Unleased	0.00956250%	0.03056250
	Unknown child	Unleased	0.00956250%	0.03056250
	Unknown child	Unleased	0.00956250%	0.03056250
	Unknown child	Unleased	0.00956250%	0.03056250
	Lila Jessee Unknown	Unleased	0.03825000%	0.12225000
	Ulysses Jessee Unknown	Unleased	0.03825000%	0.12225000
	<u>Ollie Beverly and P.H. Beverly Heirs</u> Thurston Banner Beverly Unknown	Unleased	0.01912500%	0.06112500
	Julia Beverly Dotson Unknown	Unleased	0.01912500%	0.06112500
	Ethel May Lyons Unknown	Unleased	0.00273214%	0.00873214
	Charlotte Burnette Heirs Unknown	Unleased	0.00273214%	0.00873214
	Walter Wheatley Heirs Unknown	Unleased	0.00273214%	0.00873214
	Billy Wheatley Unknown	Unleased	0.00273214%	0.00873214

EXHIBIT "B-3"

VH-539983

1/17/2010

000199 JAN 11 2

<u>TRACT</u>	<u>LESSOR</u>	<u>LEASE STATUS</u>	<u>INTEREST WITHIN UNIT</u>	<u>GROSS ACREAGE IN UNIT</u>
	Cecil Wheatley Heirs Unknown	Unleased	0.00273214%	0.00873214
	Rossie Wheatley Heirs Unknown	Unleased	0.01912500%	0.06112500
	Fronia Reedy McFee Heirs Unknown	Unleased	0.01912500%	0.06112500
	Hariette Cofer Heirs Unknown	Unleased	0.01912500%	0.06112500
	Eva Irwin Unknown	Unleased	0.01912500%	0.06112500
	Eliza Wheatley Unknown	Unleased	0.01912500%	0.06112500
	<u>Nola and Ira Dotson Heirs</u> Unknown	Unleased	0.01912500%	0.06112500
	Merlyn Jessee Unknown	Unleased	0.00478125%	0.01528125
	Carroll Jessee Unknown	Unleased	0.00478125%	0.01528125
	<u>Mary and Bill Collins Heirs</u> William J. R. Collins & Sharron Collins, h/w 116 E Christina Blvd Lakeland, FL 33813	Unleased	0.01912500%	0.06112500
	Mark R. Mullins and Loretta Mullins H/W P.O. Box 1902 Wise, VA 24293	Unleased	0.00079688%	0.00254688
	Margaret Ann Cress Boggs Unknown	Unleased	0.00239063%	0.00764063
	Alex Jessee 186 Virginia Avenue Norton, VA 24273	Unleased	0.00119531%	0.00382031
	Amanda Jessee 1893 Veterans Memorial Highway Dungannon, VA 24245	Unleased	0.00119531%	0.00382031

EXHIBIT "B-3"
VH-539983

000200 JAN 11 2010

1/17/2010

<u>TRACT</u>	<u>LESSOR</u>	<u>LEASE STATUS</u>	<u>INTEREST WITHIN UNIT</u>	<u>GROSS ACREAGE IN UNIT</u>
	Dean Michael Jessee Heirs Unknown	Unleased	0.00239063%	0.00764063
	Lena Jessee Unknown	Unleased	0.00239063%	0.00764063
	Tina Jessee Unknown	Unleased	0.00239063%	0.00764063
	Jerry Buddy Jessee, single 3500 West Jefferson, Lot 73 Trenton, MI 45192	Unleased	0.00382500%	0.01222500
	William B. Jessee, Sr., and Donna Jessee H/W 713 Boal Avenue Piqua, Ohio 45356	Unleased	0.00637500%	0.02037500
	Larry Jessee Unknown	Unleased	0.00637500%	0.02037500
	Wayland Martin Jessee & Faye Jessee, h/w PO Box 126 Abingdon, VA 24212	Unleased	0.00239063%	0.00764063
	William Edward Jessee 5121 SE 55th Street Oklahoma City, Ok. 73135-1524	Unleased	0.00239063%	0.00764063
	Charles Vern Jessee Southwestern Training Center P.O. Box 1328 Hillsville, VA. 24343 Agnes Hunsaker is his guardian	Unleased	0.00239063%	0.00764063
	James Jessee and Wanda Jessee Heirs Unknown	Unleased	0.15300000%	0.48900000
	Letitia L. Clark 3880 Thresher Street Owensboro, KY 42303	Unleased	0.00021250%	0.00067917
	William Hancock 1205 Maple Ave. Owensboro, KY 42303	Unleased	0.00021250%	0.00067917

EXHIBIT "B-3"
VH-539983

1/17/2010

000201 JAN 11 2

<u>TRACT</u>	<u>LESSOR</u>	<u>LEASE STATUS</u>	<u>INTEREST WITHIN UNIT</u>	<u>GROSS ACREAGE IN UNIT</u>
	Isaac Hancock 4409 SW 20th Street Bell, FL 32619	Unleased	0.00021250%	0.00067917
	Elizabeth Winegard Hancock, Widow RR1, Box 291 Bell, FL. 32619	Unleased	0.00255000%	0.00815000
	<u>Eliza Dotson and Simon Dotson Heirs</u> Unknown	Unleased	0.15300000%	0.48900000
	Evelyn Jessee, Widow 7355 Gap Creek Road Bulls Gap, TN. 37711-2469	Unleased	0.01912500%	0.06112500
	Charles Stanley & Aldean Stanley, h/w PO Box 99 Jacksboro, TN 37757	Unleased	0.01912500%	0.06112500
	Walter L. Jessee Unknown	Unleased	0.01912500%	0.06112500
	Sam W. Jessee Unknown	Unleased	0.01912500%	0.06112500
	Linda Dale Unknown	Unleased	0.00318750%	0.01018750
	Cecil Dale Unknown	Unleased	0.00318750%	0.01018750
	Fred Wayne and Patricia Adkins 2737 Country Club Rd. Big Stone Gap, VA 24219	Unleased	0.00159375%	0.00509375
	Brenda and Albert Smith 13815 Manor Glen Rd. Baldwin, MD 21013-9714	Unleased Elected cash consideration	0.00159375%	0.00509375
	Rosa Swindall Unknown	Unleased	0.00637500%	0.02037500
	Lillian Mullins Unknown	Unleased	0.00637500%	0.02037500

EXHIBIT "B-3"
VH-539983

000202 JAN 11 2010

1/17/2010

<u>TRACT</u>	<u>LESSOR</u>	<u>LEASE STATUS</u>	<u>INTEREST WITHIN UNIT</u>	<u>GROSS ACREAGE IN UNIT</u>
	Charlotte Lee Shamblyn Unknown	Unleased	0.00637500%	0.02037500
	<u>Ben H. Hibbitts Heirs</u>			
	Albert Hibbitts Unknown	Unleased	0.02550000%	0.08150000
	Athelena A. Malin Unknown	Unleased	0.02550000%	0.08150000
	Billy Donald Hibbitts Unknown	Unleased	0.02550000%	0.08150000
	Clement Hibbitts Heirs Unknown	Unleased	0.02550000%	0.08150000
	Robert Hibbitts Unknown	Unleased	0.02550000%	0.08150000
	<u>Bethel H. Mullins & Henry Mullins Heirs</u>			
	Douglas Mullins Unknown	Unleased	0.00510000%	0.01630000
	Henrietta Green Unknown	Unleased	0.00510000%	0.01630000
	Harold Mullins Unknown	Unleased	0.00510000%	0.01630000
	Rebecca Ann Mullins Unknown	Unleased	0.00510000%	0.01630000
	David Allen Mullins Unknown	Unleased	0.00510000%	0.01630000
11	<u>M.V. & Lucy Jessee Heirs</u>			
	Charles Wheatley Unknown	Unleased	0.01050000%	0.03350000
	Venie W. Jessee Unknown	Unleased	0.01050000%	0.03350000

60

EXHIBIT "B-3"

VH-539983

000203 JAN 11 2

1/17/2010

<u>TRACT</u>	<u>LESSOR</u>	<u>LEASE STATUS</u>	<u>INTEREST WITHIN UNIT</u>	<u>GROSS ACREAGE IN UNIT</u>
	Vincent Wheatley Unknown	Unleased	0.01050000%	0.03350000
	Eugene Wheatley Unknown	Unleased	0.01050000%	0.03350000
	Troy Wheatley Unknown	Unleased	0.01050000%	0.03350000
	Ibbie Wheatley Unknown	Unleased	0.01050000%	0.03350000
	Minnie Wheatley Baker Heirs Unknown	Unleased	0.01050000%	0.03350000
	Wendall Stephens Unknown	Unleased	0.00046154%	0.00147253
	Marion Stephens Unknown	Unleased	0.00046154%	0.00147253
	Gwenda Smith and Gary Smith W/H 4649 Ireton Road Williamsburg, Ohio 45176	Unleased	0.00023077%	0.00073626
	George Stallard Jr and Donna Stallard H/W 2001 Tory Pines Milford, Ohio 45150	Unleased	0.00023077%	0.00073626
	Greta Halcomb and James Halcomb, W/H 548 Lake Dexter Blvd. Winter Haven, FL. 33884	Unleased	0.00092308%	0.00294505
	Susan Huffman and Richard Huffman, W/H Unknown	Unleased	0.00092308%	0.00294505
	Gerald R. Jessee and Peggy Jessee, H/W 1793 Ohio Pike Amelia, Ohio 45102	Unleased	0.00092308%	0.00294505

61

EXHIBIT "B-3" 000204 JAN 11 2010
 VH-539983

1/17/2010

<u>TRACT</u>	<u>LESSOR</u>	<u>LEASE STATUS</u>	<u>INTEREST WITHIN UNIT</u>	<u>GROSS ACREAGE IN UNIT</u>
	Ronald S. Jessee 811 Pickett Way Cincinnati, OH. 45245	Unleased	0.00092308%	0.00294505
	Lola Gillenwater Unknown	Unleased	0.01200000%	0.03828571
	David S. Jessee and Thelma Jean Jessee, H/W P.O. Box 245 Norton, VA 24273	Unleased	0.01200000%	0.03828571
	Douglas Hiram Beverly Heirs Unknown	Unleased	0.00060000%	0.00191429
	W.C. Jessee Jr. Unknown	Unleased	0.00600000%	0.01914286
	<u>Martin Van Buren Jessee Heirs</u> Lillian Mullins Unknown	Unleased	0.00400000%	0.01276190
	Rosa Bell Swindall Unknown	Unleased	0.00400000%	0.01276190
	Charlotte Shamblin Unknown	Unleased	0.00400000%	0.01276190
	<u>George Jessee Heirs</u> Thelma Beverly Unknown	Unleased	0.00200000%	0.00638095
	Harold Jessee Unknown	Unleased	0.00200000%	0.00638095
	George K. Jessee & Gwen Jessee, h/w PO Box 1796 Wise, VA 24293	Unleased	0.00200000%	0.00638095
	Jewell Jessee Unknown	Unleased	0.00200000%	0.00638095

EXHIBIT "B-3"
 VH-539983

000205 JAN 11 2010

1/17/2010

<u>TRACT</u>	<u>LESSOR</u>	<u>LEASE STATUS</u>	<u>INTEREST WITHIN UNIT</u>	<u>GROSS ACREAGE IN UNIT</u>
	Gale Jessee Edwards Unknown	Unleased	0.00200000%	0.00638095
	Billy Jene Jessee Unknown	Unleased	0.00200000%	0.00638095
	<u>A.L. Jessee and Nannie H. Jessee Heirs</u> Annie J. Beverly Unknown	Unleased	0.02100000%	0.06700000
	<u>Della J. Gilliam Heirs</u> Hubert Q. Gilliam & Melba S. Gilliam 600 West Stone Drive Kingsport, TN 37660	Unleased	0.00525000%	0.01675000
	Unknown child	Unleased	0.00525000%	0.01675000
	Unknown child	Unleased	0.00525000%	0.01675000
	Unknown child	Unleased	0.00525000%	0.01675000
	Lila Jessee Unknown	Unleased	0.02100000%	0.06700000
	Ulysses Jessee Unknown	Unleased	0.02100000%	0.06700000
	<u>Ollie Beverly and P.H. Beverly Heirs</u> Thurston Banner Beverly Unknown	Unleased	0.01050000%	0.03350000
	Julia Beverly Dotson Unknown	Unleased	0.01050000%	0.03350000
	Ethel May Lyons Unknown	Unleased	0.00150000%	0.00478571
	Charlotte Burnette Heirs Unknown	Unleased	0.00150000%	0.00478571
	Walter Wheatley Heirs Unknown	Unleased	0.00150000%	0.00478571
	Billy Wheatley Unknown	Unleased	0.00150000%	0.00478571
	Cecil Wheatley Heirs Unknown	Unleased	0.00150000%	0.00478571

EXHIBIT "B-3"**VH-539983**

1/17/2010

000205 JAN 11 2

<u>TRACT</u>	<u>LESSOR</u>	<u>LEASE STATUS</u>	<u>INTEREST WITHIN UNIT</u>	<u>GROSS ACREAGE IN UNIT</u>
	Rossie Wheatley Heirs Unknown	Unleased	0.01050000%	0.03350000
	Fronia Reedy McFee Heirs Unknown	Unleased	0.01050000%	0.03350000
	Hariette Cofer Heirs Unknown	Unleased	0.01050000%	0.03350000
	Eva Irwin Unknown	Unleased	0.01050000%	0.03350000
	Eliza Wheatley Unknown	Unleased	0.01050000%	0.03350000
	James Jessee and Wanda Jessee Heirs Unknown	Unleased	0.08400000%	0.26800000
	Letitia L. Clark 3880 Thresher Street Owensboro, KY 42303	Unleased	0.00011667%	0.00037222
	William Hancock 1205 Maple Ave. Owensboro, KY 42303	Unleased	0.00011667%	0.00037222
	Isaac Hancock 4409 SW 20th Street Bell, FL 32619	Unleased	0.00011667%	0.00037222
	Elizabeth Winegard Hancock, Widow RR1, Box 291 Bell, FL. 32619	Unleased	0.00140000%	0.00446667
	<u>Eliza Dotson and Simon Dotson Heirs</u> Unknown	Unleased	0.08400000%	0.26800000
	Evelyn Jessee, Widow 7355 Gap Creek Road Bulls Gap, TN. 37711-2469	Unleased	0.01050000%	0.03350000
	Charles Stanley & Aldean Stanley, h/w PO Box 99 Jacksboro, TN 37757	Unleased	0.01050000%	0.03350000

EXHIBIT "B-3"
VH-539983

000207 JAN 11 2010

1/17/2010

<u>TRACT</u>	<u>LESSOR</u>	<u>LEASE STATUS</u>	<u>INTEREST WITHIN UNIT</u>	<u>GROSS ACREAGE IN UNIT</u>
	Walter L. Jessee Unknown	Unleased	0.01050000%	0.03350000
	Sam W. Jessee Unknown	Unleased	0.01050000%	0.03350000
	Linda Dale Unknown	Unleased	0.00175000%	0.00558333
	Cecil Dale Unknown	Unleased	0.00175000%	0.00558333
	Fred Wayne Adkins & Patricia Adkins 2737 Country Club Rd. Big Stone Gap, VA 24219	Unleased	0.00087500%	0.00279167
	Brenda and Albert Smith 13815 Manor Glen Rd. Baldwin, MD 21013-9714	Unleased Elected cash consideration	0.00087500%	0.00279167
	Rosa Swindall Unknown	Unleased	0.00350000%	0.01116667
	Lillian Mullins Unknown	Unleased	0.00350000%	0.01116667
	Charlotte Lee Shamblin Unknown	Unleased	0.00350000%	0.01116667
	<u>Ben H. Hibbitts Heirs</u>			
	Albert Hibbitts Unknown	Unleased	0.01400000%	0.04466667
	Athelena A. Malin Unknown	Unleased	0.01400000%	0.04466667
	Billy Donald Hibbitts Unknown	Unleased	0.01400000%	0.04466667
	Clement Hibbitts (Deceased) Unknown Heirs	Unleased	0.01400000%	0.04466667

65

EXHIBIT "B-3"
VH-539983

1/17/2010

000208 JAN 11 02

<u>TRACT</u>	<u>LESSOR</u>	<u>LEASE STATUS</u>	<u>INTEREST WITHIN UNIT</u>	<u>GROSS ACREAGE IN UNIT</u>
	Robert Hibbitts Unknown	Unleased	0.01400000%	0.04466667
	Bethel H. Mullins & Henry Mullins Heirs Douglas Mullins Unknown	Unleased	0.00280000%	0.00893333
	Henrietta Green Unknown	Unleased	0.00280000%	0.00893333
	Harold Mullins Unknown	Unleased	0.00280000%	0.00893333
	Rebecca Ann Mullins Unknown	Unleased	0.00280000%	0.00893333
	David Allen Mullins Unknown	Unleased	0.00280000%	0.00893333
	TOTAL UNLEASED GAS		13.54926000%	43.34651959

66p

EXHIBIT "E"

000209 JAN 11 2010

VH-539983

10/7/2010

<u>TRACT</u>	<u>LESSOR</u>	<u>LEASE STATUS</u>	<u>INTEREST WITHIN UNIT</u>	<u>GROSS ACREAGE IN UNIT</u>
	<u>Gas Estate Only</u>			
1	Charles Wheatley Unknown	Unleased	0.13025000%	0.41687500
	Venie W. Jessee Unknown	Unleased	0.13025000%	0.41687500
	Vincent Wheatley Unknown	Unleased	0.13025000%	0.41687500
	Eugene Wheatley Unknown	Unleased	0.13025000%	0.41687500
	Troy Wheatley Unknown	Unleased	0.13025000%	0.41687500
	Ibbie Wheatley Unknown	Unleased	0.13025000%	0.41687500
	Minnie Wheatley Baker Heirs Unknown	Unleased	0.13025000%	0.41687500
	Wendall Stephens Unknown	Unleased	0.00572527%	0.01832418
	Marion Stephens Unknown	Unleased	0.00572527%	0.01832418
	Susan Huffman and Richard Huffman, W/H Unknown	Unleased	0.01145055%	0.03664835
	Lola Gillenwater Unknown	Unleased	0.14885714%	0.47642857
	Douglas Hiram Beverly Heirs Unknown	Unleased	0.00744286%	0.02382143
	W.C. Jessee Jr. Unknown	Unleased	0.07442857%	0.23821429
	<u>Martin Van Buren Jessee Heirs</u>			
	Lillian Mullins Unknown	Unleased	0.04961905%	0.15880952
	Rosa Bell Swindall Unknown	Unleased	0.04961905%	0.15880952
	Charlotte Shamblin Unknown	Unleased	0.04961905%	0.15880952

EXHIBIT "E"
VH-539983
10/7/2010

000210 JAN 11 2010

<u>TRACT</u>	<u>LESSOR</u>	<u>LEASE STATUS</u>	<u>INTEREST WITHIN UNIT</u>	<u>GROSS ACREAGE IN UNIT</u>
	<u>George Jessee Heirs</u> Thelma Beverly Unknown	Unleased	0.02480952%	0.07940476
	Harold Jessee Unknown	Unleased	0.02480952%	0.07940476
	Jewell Jessee Unknown	Unleased	0.02480952%	0.07940476
	Gale Jessee Edwards Unknown	Unleased	0.02480952%	0.07940476
	Billy Jene Jessee Unknown	Unleased	0.02480952%	0.07940476
	<u>A.L. Jessee and Nannie H. Jessee Heirs</u> Annie J. Beverly Unknown	Unleased	0.26050000%	0.83375000
	Unknown child	Unleased	0.06512500%	0.20843750
	Unknown child	Unleased	0.06512500%	0.20843750
	Unknown child	Unleased	0.06512500%	0.20843750
	Lila Jessee Unknown	Unleased	0.26050000%	0.83375000
	Ulysses Jessee Unknown	Unleased	0.26050000%	0.83375000
	<u>Ollie Beverly and P.H. Beverly Heirs</u> Thurston Banner Beverly Unknown	Unleased	0.13025000%	0.41687500
	Julia Beverly Dotson Unknown	Unleased	0.13025000%	0.41687500
	Ethel May Lyons Unknown	Unleased	0.01860714%	0.05955357
	Charlotte Burnette Heirs Unknown	Unleased	0.01860714%	0.05955357
	Walter Wheatley Heirs Unknown	Unleased	0.01860714%	0.05955357
	Billy Wheatley Unknown	Unleased	0.01860714%	0.05955357

68

EXHIBIT "E"

VH-539983

10/7/2010

000211 JAN 11 2

<u>TRACT</u>	<u>LESSOR</u>	<u>LEASE STATUS</u>	<u>INTEREST WITHIN UNIT</u>	<u>GROSS ACREAGE IN UNIT</u>
	Cecil Wheatley Heirs Unknown	Unleased	0.01860714%	0.05955357
	Rossie Wheatley Heirs Unknown	Unleased	0.13025000%	0.41687500
	Fronia Reedy McFee Heirs Unknown	Unleased	0.13025000%	0.41687500
	Hariette Cofer Heirs Unknown	Unleased	0.13025000%	0.41687500
	Eva Irwin Unknown	Unleased	0.13025000%	0.41687500
	Eliza Wheatley Unknown	Unleased	0.13025000%	0.41687500
	Nola & Ira Dotson Heirs Unknown	Unleased	0.13025000%	0.41687500
	Merlyn Jessee Unknown	Unleased	0.03256250%	0.10421875
	Carroll Jessee Unknown	Unleased	0.03256250%	0.10421875
	Margaret Ann Cress Boggs	Unleased	0.01628125%	0.05210938
	Dean Michael Jessee Heirs Unknown	Unleased	0.01628125%	0.05210938
	Lena Jessee Unknown	Unleased	0.01628125%	0.05210938
	Tina Jessee Unknown	Unleased	0.01628125%	0.05210938
	Larry Jessee Unknown	Unleased	0.04341667%	0.13895833
	James Jessee and Wanda Jessee Heirs Unknown	Unleased	1.04200000%	3.33500000
	<u>Eliza Dotson and Simon Dotson Heirs</u> Unknown	Unleased	1.04200000%	3.33500000

EXHIBIT "E"
VH-539983
10/7/2010

000212 JAN 11 2

<u>TRACT</u>	<u>LESSOR</u>	<u>LEASE STATUS</u>	<u>INTEREST WITHIN UNIT</u>	<u>GROSS ACREAGE IN UNIT</u>
	S.S. Jessee Heirs Unknown	unleased	1.04200000%	3.33500000
	Walter L. Jessee Unknown	Unleased	0.13025000%	0.41687500
	Sam W. Jessee Unknown	Unleased	0.13025000%	0.41687500
	Linda Dale Unknown	Unleased	0.02170833%	0.06947917
	Cecil Dale Unknown	Unleased	0.02170833%	0.06947917
	Rosa Swindall Unknown	Unleased	0.04341667%	0.13895833
	Lillian Mullins Unknown	Unleased	0.04341667%	0.13895833
	Charlotte Lee Shamblin Unknown	Unleased	0.04341667%	0.13895833
9	Charles Wheatley Unknown	Unleased	0.07112500%	0.22750000
	Venie W. Jessee Unknown	Unleased	0.07112500%	0.22750000
	Vincent Wheatley Unknown	Unleased	0.07112500%	0.22750000
	Eugene Wheatley Unknown	Unleased	0.07112500%	0.22750000
	Troy Wheatley Unknown	Unleased	0.07112500%	0.22750000
	Ibbie Wheatley Unknown	Unleased	0.07112500%	0.22750000
	Minnie Wheatley Baker Heirs Unknown	Unleased	0.07112500%	0.22750000
	<u>A.L. Jessee and Nannie H. Jessee Heirs</u> Annie J. Beverly Unknown	Unleased	0.14225000%	0.45500000
	Unknown child	Unleased	0.03556250%	0.11375000
	Unknown child	Unleased	0.03556250%	0.11375000

EXHIBIT "E"

000213 JAN 11 2010

VH-539983

10/7/2010

<u>TRACT</u>	<u>LESSOR</u>	<u>LEASE STATUS</u>	<u>INTEREST WITHIN UNIT</u>	<u>GROSS ACREAGE IN UNIT</u>
	Unknown child	Unleased	0.03556250%	0.11375000
	Lila Jessee Unknown	Unleased	0.14225000%	0.45500000
	Ulysses Jessee Unknown	Unleased	0.14225000%	0.45500000
	<u>Ollie Beverly and P.H. Beverly Heirs</u> Thurston Banner Beverly Unknown	Unleased	0.07112500%	0.22750000
	Julia Beverly Dotson Unknown	Unleased	0.07112500%	0.22750000
	Ethel May Lyons Unknown	Unleased	0.01016071%	0.03250000
	Charlotte Burnette Heirs Unknown	Unleased	0.01016071%	0.03250000
	Walter Wheatley Heirs Unknown	Unleased	0.01016071%	0.03250000
	Billy Wheatley Unknown	Unleased	0.01016071%	0.03250000
	Cecil Wheatley Heirs Unknown	Unleased	0.01016071%	0.03250000
	Rossie Wheatley Heirs Unknown	Unleased	0.07112500%	0.22750000
	Fronia Reedy McFee Heirs Unknown	Unleased	0.07112500%	0.22750000
	Hariette Cofer Heirs Unknown	Unleased	0.07112500%	0.22750000
	Eva Irwin Unknown	Unleased	0.07112500%	0.22750000
	Eliza Wheatley Unknown	Unleased	0.07112500%	0.22750000
	James Jessee and Wanda Jessee Heirs Unknown	Unleased	0.56900000%	1.82000000

EXHIBIT "E"
 VH-539983
 10/7/2010

000214 JAN 11 2

<u>TRACT</u>	<u>LESSOR</u>	<u>LEASE STATUS</u>	<u>INTEREST WITHIN UNIT</u>	<u>GROSS ACREAGE IN UNIT</u>
	<u>Eliza Dotson and Simon Dotson Heirs</u> Unknown	Unleased	0.56900000%	1.82000000
	Walter L. Jessee Unknown	Unleased	0.07112500%	0.22750000
	Sam W. Jessee Unknown	Unleased	0.07112500%	0.22750000
	Linda Dale Unknown	Unleased	0.01185417%	0.03791667
	Cecil Dale Unknown	Unleased	0.01185417%	0.03791667
	Rosa Swindall Unknown	Unleased	0.02370833%	0.07583333
	Lillian Mullins Unknown	Unleased	0.02370833%	0.07583333
	Charlotte Lee Shamblin Unknown	Unleased	0.02370833%	0.07583333
	<u>Ben H. Hibbitts Heirs</u>			
	Albert Hibbitts Unknown	Unleased	0.09483333%	0.30333333
	Athelena A. Malin Unknown	Unleased	0.09483333%	0.30333333
	Billy Donald Hibbitts Unknown	Unleased	0.09483333%	0.30333333
	Clement Hibbitts (Deceased) Unknown Heirs	Unleased	0.09483333%	0.30333333
	Robert Hibbitts Unknown	Unleased	0.09483333%	0.30333333
	Bethel H. Mullins & Henry Mullins Heirs Douglas Mullins Unknown	Unleased	0.01896667%	0.06066667

EXHIBIT "E" 000215 JAN 11 2010

VH-539983

10/7/2010

<u>TRACT</u>	<u>LESSOR</u>	<u>LEASE STATUS</u>	<u>INTEREST WITHIN UNIT</u>	<u>GROSS ACREAGE IN UNIT</u>
	Henrietta Green Unknown	Unleased	0.01896667%	0.06066667
	Harold Mullins Unknown	Unleased	0.01896667%	0.06066667
	Rebecca Ann Mullins Unknown	Unleased	0.01896667%	0.06066667
	David Allen Mullins Unknown	Unleased	0.01896667%	0.06066667
10	Charles Wheatley Unknown	Unleased	0.01912500%	0.06112500
	Venie W. Jessee Unknown	Unleased	0.01912500%	0.06112500
	Vincent Wheatley Unknown	Unleased	0.01912500%	0.06112500
	Eugene Wheatley Unknown	Unleased	0.01912500%	0.06112500
	Troy Wheatley Unknown	Unleased	0.01912500%	0.06112500
	Ibbie Wheatley Unknown	Unleased	0.01912500%	0.06112500
	Minnie Wheatley Baker Heirs Unknown	Unleased	0.01912500%	0.06112500
	Wendall Stephens Unknown	Unleased	0.00084066%	0.00268681
	Marion Stephens Unknown	Unleased	0.00084066%	0.00268681
	Susan Huffman and Richard Huffman, W/H Unknown	Unleased	0.00168132%	0.00537363
	Lola Gillenwater Unknown	Unleased	0.02185714%	0.06985714

EXHIBIT "E"
 VH-539983
 10/7/2010

000216 JAN 11 2

<u>TRACT</u>	<u>LESSOR</u>	<u>LEASE STATUS</u>	<u>INTEREST WITHIN UNIT</u>	<u>GROSS ACREAGE IN UNIT</u>
	Douglas Hiram Beverly Heirs Unknown	Unleased	0.00109286%	0.00349286
	W.C. Jessee Jr. Unknown	Unleased	0.01092857%	0.03492857
	<u>Martin Van Buren Jessee Heirs</u> Lillian Mullins Unknown	Unleased	0.00728571%	0.02328571
	Rosa Bell Swindall Unknown	Unleased	0.00728571%	0.02328571
	Charlotte Shamblin Unknown	Unleased	0.00728571%	0.02328571
	<u>George Jessee Heirs</u> Thelma Beverly Unknown	Unleased	0.00364286%	0.01164286
	Harold Jessee Unknown	Unleased	0.00364286%	0.01164286
	Jewell Jessee Unknown	Unleased	0.00364286%	0.01164286
	Gale Jessee Edwards Unknown	Unleased	0.00364286%	0.01164286
	Billy Jene Jessee Unknown	Unleased	0.00364286%	0.01164286
	<u>A.L. Jessee and Nannie H. Jessee Heirs</u> Annie J. Beverly Unknown	Unleased	0.03825000%	0.12225000
	Unknown child	Unleased	0.00956250%	0.03056250
	Unknown child	Unleased	0.00956250%	0.03056250
	Unknown child	Unleased	0.00956250%	0.03056250
	Lila Jessee Unknown	Unleased	0.03825000%	0.12225000
	Ulysses Jessee Unknown	Unleased	0.03825000%	0.12225000

74

EXHIBIT "E"

VH-539983

10/7/2010

000217 JAN 11 2

<u>TRACT</u>	<u>LESSOR</u>	<u>LEASE STATUS</u>	<u>INTEREST WITHIN UNIT</u>	<u>GROSS ACREAGE IN UNIT</u>
	<u>Ollie Beverly and P.H. Beverly Heirs</u> Thurston Banner Beverly Unknown	Unleased	0.01912500%	0.06112500
	Julia Beverly Dotson Unknown	Unleased	0.01912500%	0.06112500
	Ethel May Lyons Unknown	Unleased	0.00273214%	0.00873214
	Charlotte Burnette Heirs Unknown	Unleased	0.00273214%	0.00873214
	Walter Wheatley Heirs Unknown	Unleased	0.00273214%	0.00873214
	Billy Wheatley Unknown	Unleased	0.00273214%	0.00873214
	Cecil Wheatley Heirs Unknown	Unleased	0.00273214%	0.00873214
	Rossie Wheatley Heirs Unknown	Unleased	0.01912500%	0.06112500
	Fronia Reedy McFee Heirs Unknown	Unleased	0.01912500%	0.06112500
	Hariette Cofer Heirs Unknown	Unleased	0.01912500%	0.06112500
	Eva Irwin Unknown	Unleased	0.01912500%	0.06112500
	Eliza Wheatley Unknown	Unleased	0.01912500%	0.06112500
	<u>Nola and Ira Dotson Heirs</u> Unknown	Unleased	0.01912500%	0.06112500
	Merlyn Jessee Unknown	Unleased	0.00478125%	0.01528125

EXHIBIT "E"

VH-539983

10/7/2010

000218 JAN 11 02

<u>TRACT</u>	<u>LESSOR</u>	<u>LEASE STATUS</u>	<u>INTEREST WITHIN UNIT</u>	<u>GROSS ACREAGE IN UNIT</u>
	Carroll Jessee Unknown	Unleased	0.00478125%	0.01528125
	Margaret Ann Cress Boggs Unknown	Unleased	0.00239063%	0.00764063
	Dean Michael Jessee Heirs Unknown	Unleased	0.00239063%	0.00764063
	Lena Jessee Unknown	Unleased	0.00239063%	0.00764063
	Tina Jessee Unknown	Unleased	0.00239063%	0.00764063
	Larry Jessee Unknown	Unleased	0.00637500%	0.02037500
	James Jessee and Wanda Jessee Heirs Unknown	Unleased	0.15300000%	0.48900000
	<u>Eliza Dotson and Simon Dotson Heirs</u> Unknown	Unleased	0.15300000%	0.48900000
	Walter L. Jessee Unknown	Unleased	0.01912500%	0.06112500
	Sam W. Jessee Unknown	Unleased	0.01912500%	0.06112500
	Linda Dale Unknown	Unleased	0.00318750%	0.01018750
	Cecil Dale Unknown	Unleased	0.00318750%	0.01018750
	Rosa Swindall Unknown	Unleased	0.00637500%	0.02037500
	Lillian Mullins Unknown	Unleased	0.00637500%	0.02037500
	Charlotte Lee Shamblin Unknown	Unleased	0.00637500%	0.02037500

76

EXHIBIT "E" 000219 JAN 11 2010
 VH-539983
 10/7/2010

<u>TRACT</u>	<u>LESSOR</u>	<u>LEASE STATUS</u>	<u>INTEREST WITHIN UNIT</u>	<u>GROSS ACREAGE IN UNIT</u>
	<u>Ben H. Hibbitts Heirs</u>			
	Albert Hibbitts Unknown	Unleased	0.02550000%	0.08150000
	Athelena A. Malin Unknown	Unleased	0.02550000%	0.08150000
	Billy Donald Hibbitts Unknown	Unleased	0.02550000%	0.08150000
	Clement Hibbitts Heirs Unknown	Unleased	0.02550000%	0.08150000
	Robert Hibbitts Unknown	Unleased	0.02550000%	0.08150000
	<u>Bethel H. Mullins & Henry Mullins Heirs</u>			
	Douglas Mullins Unknown	Unleased	0.00510000%	0.01630000
	Henrietta Green Unknown	Unleased	0.00510000%	0.01630000
	Harold Mullins Unknown	Unleased	0.00510000%	0.01630000
	Rebecca Ann Mullins Unknown	Unleased	0.00510000%	0.01630000
	David Allen Mullins Unknown	Unleased	0.00510000%	0.01630000
11	<u>M.V. & Lucy Jessee Heirs</u>			
	Charles Wheatley Unknown	Unleased	0.01050000%	0.03350000
	Venie W. Jessee Unknown	Unleased	0.01050000%	0.03350000

EXHIBIT "E"

000220 JAN 11 20

VH-539983

10/7/2010

<u>TRACT</u>	<u>LESSOR</u>	<u>LEASE STATUS</u>	<u>INTEREST WITHIN UNIT</u>	<u>GROSS ACREAGE IN UNIT</u>
	Vincent Wheatley Unknown	Unleased	0.01050000%	0.03350000
	Eugene Wheatley Unknown	Unleased	0.01050000%	0.03350000
	Troy Wheatley Unknown	Unleased	0.01050000%	0.03350000
	Ibbie Wheatley Unknown	Unleased	0.01050000%	0.03350000
	Minnie Wheatley Baker Heirs Unknown	Unleased	0.01050000%	0.03350000
	Wendall Stephens Unknown	Unleased	0.00046154%	0.00147253
	Marion Stephens Unknown	Unleased	0.00046154%	0.00147253
	Susan Huffman and Richard Huffman, W/H Unknown	Unleased	0.00092308%	0.00294505
	Lola Gillenwater Unknown	Unleased	0.01200000%	0.03828571
	Douglas Hiram Beverly Heirs Unknown	Unleased	0.00060000%	0.00191429
	W.C. Jessee Jr. Unknown	Unleased	0.00600000%	0.01914286
	<u>Martin Van Buren Jessee Heirs</u> Lillian Mullins Unknown	Unleased	0.00400000%	0.01276190
	Rosa Bell Swindall Unknown	Unleased	0.00400000%	0.01276190
	Charlotte Shamblin Unknown	Unleased	0.00400000%	0.01276190
	<u>George Jessee Heirs</u> Thelma Beverly Unknown	Unleased	0.00200000%	0.00638095

EXHIBIT "E"

VH-539983

10/7/2010

<u>TRACT</u>	<u>LESSOR</u>	<u>LEASE STATUS</u>	<u>INTEREST WITHIN UNIT</u>	<u>GROSS ACREAGE IN UNIT</u>
	Harold Jessee Unknown	Unleased	0.00200000%	0.00638095
	Jewell Jessee Unknown	Unleased	0.00200000%	0.00638095
	Gale Jessee Edwards Unknown	Unleased	0.00200000%	0.00638095
	Billy Jene Jessee Unknown	Unleased	0.00200000%	0.00638095
	<u>A.L. Jessee and Nannie H. Jessee Heirs</u> Annie J. Beverly Unknown	Unleased	0.02100000%	0.06700000
	Unknown child	Unleased	0.00525000%	0.01675000
	Unknown child	Unleased	0.00525000%	0.01675000
	Unknown child	Unleased	0.00525000%	0.01675000
	Lila Jessee Unknown	Unleased	0.02100000%	0.06700000
	Ulysses Jessee Unknown	Unleased	0.02100000%	0.06700000
	<u>Ollie Beverly and P.H. Beverly Heirs</u> Thurston Banner Beverly Unknown	Unleased	0.01050000%	0.03350000
	Julia Beverly Dotson Unknown	Unleased	0.01050000%	0.03350000
	Ethel May Lyons Unknown	Unleased	0.00150000%	0.00478571
	Charlotte Burnette Heirs Unknown	Unleased	0.00150000%	0.00478571
	Walter Wheatley Heirs Unknown	Unleased	0.00150000%	0.00478571
	Billy Wheatley Unknown	Unleased	0.00150000%	0.00478571

EXHIBIT "E"

VH-539983

10/7/2010

000222 JAN 11 2

<u>TRACT</u>	<u>LESSOR</u>	<u>LEASE STATUS</u>	<u>INTEREST WITHIN UNIT</u>	<u>GROSS ACREAGE IN UNIT</u>
	Cecil Wheatley Heirs Unknown	Unleased	0.00150000%	0.00478571
	Rossie Wheatley Heirs Unknown	Unleased	0.01050000%	0.03350000
	Fronia Reedy McFee Heirs Unknown	Unleased	0.01050000%	0.03350000
	Hariette Cofer Heirs Unknown	Unleased	0.01050000%	0.03350000
	Eva Irwin Unknown	Unleased	0.01050000%	0.03350000
	Eliza Wheatley Unknown	Unleased	0.01050000%	0.03350000
	James Jessee and Wanda Jessee Heirs Unknown	Unleased	0.08400000%	0.26800000
	<u>Eliza Dotson and Simon Dotson Heirs</u> Unknown	Unleased	0.08400000%	0.26800000
	Walter L. Jessee Unknown	Unleased	0.01050000%	0.03350000
	Sam W. Jessee Unknown	Unleased	0.01050000%	0.03350000
	Linda Dale Unknown	Unleased	0.00175000%	0.00558333
	Cecil Dale Unknown	Unleased	0.00175000%	0.00558333
	Rosa Swindall Unknown	Unleased	0.00350000%	0.01116667
	Lillian Mullins Unknown	Unleased	0.00350000%	0.01116667
	Charlotte Lee Shamblin Unknown	Unleased	0.00350000%	0.01116667

EXHIBIT "E"

VH-539983

10/7/2010

000223 JAN 11 2013

<u>TRACT</u>	<u>LESSOR</u>	<u>LEASE STATUS</u>	<u>INTEREST WITHIN UNIT</u>	<u>GROSS ACREAGE IN UNIT</u>
	<u>Ben H. Hibbitts Heirs</u>			
	Albert Hibbitts Unknown	Unleased	0.01400000%	0.04466667
	Athelena A. Malin Unknown	Unleased	0.01400000%	0.04466667
	Billy Donald Hibbitts Unknown	Unleased	0.01400000%	0.04466667
	Clement Hibbitts (Deceased) Unknown Heirs	Unleased	0.01400000%	0.04466667
	Robert Hibbitts Unknown	Unleased	0.01400000%	0.04466667
	<u>Bethel H. Mullins & Henry Mullins Heirs</u>			
	Douglas Mullins Unknown	Unleased	0.00280000%	0.00893333
	Henrietta Green Unknown	Unleased	0.00280000%	0.00893333
	Harold Mullins Unknown	Unleased	0.00280000%	0.00893333
	Rebecca Ann Mullins Unknown	Unleased	0.00280000%	0.00893333
	David Allen Mullins Unknown	Unleased	0.00280000%	0.00893333
	Total		12.440335%	39.798758

INSTRUMENT #201300120
 RECORDED IN THE CLERK'S OFFICE OF
 WISE COUNTY ON
 JANUARY 11, 2013 AT 12:01PM

J. JACK KENNEDY, JR., CLERK
 RECORDED BY: ADH