

BEFORE THE VIRGINIA GAS AND OIL BOARD

RELIEF SOUGHT: An Order for Disbursement of Escrowed Funds (and Authorization for Direct Payment of Royalties)
JURISDICTION: Code of Virginia § 45.1-351. (et seq) AND § 45.1-361.22 (et seq) AND § 45.1-361.22:2

REVISED – This order revises the order that was previously recorded in Deed Book 2017, Page 16581 which corrects the disbursement table.

UNITWELL NAME: AV135
TRACT(S): A portion of 3B
LOCATION: TAZEWELL County, Virginia

TAX ID NUMBERS: Tax Map Identification Numbers for all parcels affected by this order are shown on: Tract Identification Sheet

DOCKET NUMBER: VGOB-09-0317-2490-02

APPLICANTS: CNX Gas Company LLC on behalf of Amanda Johnson, Barbara Lester, Betty Jane Johnson Shelton, Betty Jane Shelton, Betty Lou Garrison Stump, Brenda Fay Stone, Calvin Johnson, Coal Creek Coal Company, Coleen McMahan Christensen, Dorothy Barnes, Dorothy Shirley Barnes, Edward Randall Rutledge, Evelyn Rose, Gail Clark, Grace Elizabeth Hibdon, Jerry Hensley, Jo Ann Lackey, Lester George Beaver, Jr, Margaret Smith Hess, Melvin Johnson, Michael Shane De-Armon, Michael Shane DeArmon, Nancy Jackson, Noel Albert Beaver, Sr, Sharon Gail hess, Sundee Taylor, Thomas Palmer Rutledge, Virgus Blankenship, Wanda Gay Smith, Zelda Arue Thompson

HEARING DATE AND LOCATION: Russell County Government Center, Lebanon, Virginia
October 17, 2017

APPEARANCES: Mark A. Swartz on behalf of CNX Gas Company LLC

PRIOR PROCEEDINGS:

1. Original Pooling Order Executed 09/14/2009, Recorded on 10/02/2009, Deed Book/Instrument No. 1062, Page 0988.
2. Supplemental Order, Recorded on 01/14/2013, Deed Book/Instrument No. 2013, Page 903.

|||

3. Disbursement Order -01 Executed 03/11/2014, Recorded on 03/31/2014, Deed Book/Instrument No. 2014, Page 3909.

NOTICE:

The Unit Operator gave notice to the Applicants that the Board would consider its disbursement petition at the October 17, 2017 hearing and considered whether to:

- (1) Amend the Pooling Order to provide for the disbursement of funds on deposit in the Escrow Account attributable to Tract(s) A portion of 3B identified in the attached petition.
- (2) Delete the requirement that the Unit Operator place future royalties attributable to Tract(s) A portion of 3B relative to the interests of the Applicants identified in the attached petition.
- (3) Continue the escrow account under this docket number.

FINDINGS: Code of Virginia § 45.1-361.22 AND § 45.1-361.22:2

Applicant has certified and represented to the Board that:

- a. Coal Creek Coal Company, Betty Lou Garrison Stump, Grace Elizabeth Hibdon, Lester George Beaver, Jr., Noel Albert Beaver and Wanda Gay Smith have entered into royalty split agreement(s). Said royalty split agreement(s) allow the Applicant and Designated Operator to pay royalties directly to the persons identified in Exhibit EE.
- b. Dorothy S. Barnes, Amanda Johnson, Calvin Johnson, Evelyn rose, Melvin Johnson, Sharon Gail Hess, Betty Jane Shelton, Michael Shane De-Armon, Brenda Fay Stone, Edward Randall Rutledge, Thomas Palmer Rutledge, Zaida Arue Thompson, Barbara Lester, Nancy Jackson, Jerry Hensley, Gail Clark, Sundee Taylor, Coleen McMahan Christensen, Virgus Blankenship, Joann Lackey, Margaret Smith Hess are the gas claimants in Tract 3B As such, is entitled to 100% of the CBM royalties now in escrow and as may be hereafter payable. See Va. Code Ann. § 45.1-361.22:2.A.
- c. That CNX Gas Company LLC has given the notice(s) required by § 45.1-361.22:2.A to all conflicting claimants identified in the above referenced pooling Order and any supplemental Orders pertaining thereto.
- d. That none of the conflicting claimants noticed have provided, within 45 days of the notice(s) given as provided in b. above, the Board, its designated agent the Director of the Division of Gas and Oil, the Operator and/or the Applicant evidence of either an agreement regarding the escrowed funds/royalties or a proceeding regarding same.
- e. That a detailed accounting in accordance with the applicable provisions of § 45.1-361.22 is submitted herewith and identified as Exhibit J.
- f. That an Exhibit identified as Table 1 is annexed hereto, and it specifies how the disbursement(s) is to be calculated and paid by the escrow agent.
- g. That Va. Code Ann. § 45.1-361.22:2.A. further provides that the Operator shall pay such royalties as may hereafter be payable directly to the gas claimant Coal Creek Coal Company, Dorothy S. Barnes, Amanda Johnson, Calvin Johnson, Evelyn rose, Melvin Johnson, Sharon Gail Hess, Betty Jane Shelton, Michael Shane De-Armon, Brenda Fay Stone, Edward Randall Rutledge, Thomas Palmer Rutledge, Betty Lou Garrison Stump, Grace Elizabeth Hibdon, Zaida Arue Thompson, Lester George Beaver, Jr., Noel Albert Beaver, Wanda Gay Smith, Barbara Lester, Nancy Jackson, Jerry Hensley, Gail Clark, Sundee Taylor, Coleen McMahan Christensen, Virgus Blankenship, Joann Lackey, Margaret Smith Hess and not escrow same. See Exhibit EE annexed hereto.
- A reimbursement in the amount of \$1,334.37 was made to the account due to overpayment in previous disbursement

3B Tract 3B (total acreage) 1.8200

| | | | | | | | | |
|----|----|---|-------|--------|---------|--------|---------|--|
| 53 | 3B | Thomas Palmer Rutledge\75 Rabbit Creek Path Rockmart, GA 30153-6437 | 1/20 | 0.0910 | 100.00% | 0.0910 | 6.1226% | |
| 54 | 3B | Coal Creek Coal Company\PO Box 323 Tazewell VA 24651 | 7/320 | 0.0398 | 50.00% | 0.0199 | 1.3393% | |

Adjustment Comments:

1. The Escrow Agent is ordered, to within ten (10) days of receipt of this executed order, disburse funds for the unit and applicants detailed in Table 1.
2. The Escrow Agent is ordered to continue the Escrow Account for the Subject Drilling unit based on the attached Revised Exhibit E which replaces all prior Exhibit E's recorded for the Subject Drilling Unit.

CONCLUSION:

Therefore, the requested relief and all terms and provisions set forth above be and hereby are granted and IT IS SO ORDERED.

APPEALS:

Appeals of this Order are governed by the provisions of the Code of Virginia § 45.1-361.9 which provides that any order or decision of the Board may be appealed to the appropriate circuit court and that whenever a coal owner, coal operator, gas owner, gas operator, or operator of a gas storage field certificated by the State Corporation Commission is a party in such action, the court shall hear such appeal de novo.

DONE AND EXECUTED this 11 day of December, 2017 by a majority of the Virginia Gas and Oil Board.



Chairman, Bradley C. Lambert


DONE AND PERFORMED this 11 day of December, 2017 by Order of the Virginia Gas and Oil Board.



Rick Cooper
Principal Executive to the
staff, Virginia Gas and Oil Board

COMMONWEALTH OF VIRGINIA
COUNTY OF RUSSELL

Acknowledged on this 11th day of December, 2017, personally before me a notary public in and for the Commonwealth of Virginia, appeared Bradley C. Lambert, being duly sworn did depose and say that he is the Chairman of the Virginia Gas and Oil Board and appeared Rick Cooper, being duly sworn did depose and say that he is Principal Executive to the staff of the Virginia Gas and Oil Board, that they executed the same and was authorized to do so.



Sarah Jessee Gilmer, Notary Public
262946

My Commission expires: July 31, 2021



BEFORE THE VIRGINIA GAS AND OIL BOARD

PETITIONER: CNX Gas Company LLC

DIVISION OF GAS AND OIL

DOCKET NO: VGOB 09-0317-2490-02

RELIEF SOUGHT: (1) DISBURSEMENT FROM ESCROW REGARDING TRACT(S) A portion of 3B (2) AND AUTHORIZATION FOR DIRECT PAYMENT OF ROYALTIES (3) AND DISMISSAL OF COAL OWNERS PURSUANT TO CODE OF VIRGINIA SECTION 45.1-361.22:2.

HEARING DATE: October 17, 2017

DRILLING UNIT: AV135

TAZEWELL COUNTY, VIRGINIA

PETITION FOR ORDER OF DISBURSEMENT OF ESCROW FUNDS

1. Petitioner and its counsel

Petitioner is CNX Gas Company LLC, PO Box 570, Pounding Mill, VA 24637, (276)596-5075. Petitioner's counsel is Mark A. Swartz, Hillard & Swartz, LLP, 122 Capital Street, Suite 201, Charleston, WV 25301.

2. Relief Sought

1) the disbursement of escrowed funds heretofore deposited with the Board's Escrow Agent(s) attributable to Tract(s) 3B as depicted upon the annexed Table; and (2) authorization to begin paying royalties directly to Coal Creek Coal Company, Dorothy S. Barnes, Amanda Johnson, Calvin Johnson, Evelyn rose, Melvin Johnson, Sharon Gail Hess, Betty Jane Shelton, Michael Shane De-Armon, Brenda Fay Stone, Edward Randall Rutledge, Thomas Palmer Rutledge, Betty Lou Garrison Stump, Grace Elizabeth Hibdon, Zelda Arue Thompson, Lester George Beaver, Jr, Noel Albert Beaver, Wanda Gay Smith, Barbara Lester, Nancy Jackson, Jerry Hensley, Gail Clark, Sundee Taylor, Coleen McMahan Christensen, Virgus Blankenship, Joann Lackey, Margaret Smith Hess; (3) Dismissal of Coal Owner(s): Coal Creek Coal Company

3. Legal Authority

Va. Code Ann. § 45.1-361.1 et seq., 4 VAC 25-160-140., and relevant Virginia Gas and Oil Board Orders ("Board") heretofore promulgated pursuant to law.

4. Type of Well(s)

Coalbed Methane

5. Factual basis for relief requested

a. Coal Creek Coal Company, Betty Lou Garrison Stump, Grace Elizabeth Hibdon, Lester George Beaver, Jr., Noel Albert Beaver and Wanda Gay Smith have entered into royalty split agreement (s). Said royalty split agreement(s) allow the Applicant and Designated Operator to pay royalties directly to the persons identified in Exhibit EE.

b. Dorothy S. Barnes, Amanda Johnson, Calvin Johnson, Evelyn rose, Melvin Johnson, Sharon Gail Hess, Betty Jane Shelton, Michael Shane De-Armon, Brenda Fay Stone, Edward Randall Rutledge, Thomas Palmer Rutledge, Zelda Arue Thompson, Barbara Lester, Nancy Jackson, Jerry Hensley, Gail Clark, Sundee Taylor, Coleen McMahan Christensen, Virgus Blankenship, Joann Lackey, Margaret Smith Hess are the gas claimants in Tract 3B As such, is entitled to 100% of the CBM royalties now in escrow and as may be hereafter payable. See Va. Code Ann. § 45.1-361.22:2.A.

c. That CNX Gas Company LLC has given the notice(s) required by § 45.1-361.22:2.A to all conflicting claimants identified in the above referenced pooling Order and any supplemental Orders pertaining thereto.

d. That none of the conflicting claimants noticed have provided, within 45 days of the notice(s) given as provided in b. above, the Board, its designated agent the Director of the Division of Gas and Oil, the Operator and/or the Applicant evidence of either an agreement regarding the escrowed funds/royalties or a proceeding regarding same.

e. That a detailed accounting in accordance with the applicable provisions of § 45.1-361.22 is submitted herewith and identified as Exhibit J.

f. That an Exhibit identified as Table 1 is annexed hereto, and it specifies how the disbursement (s) is to be calculated and paid by the escrow agent.

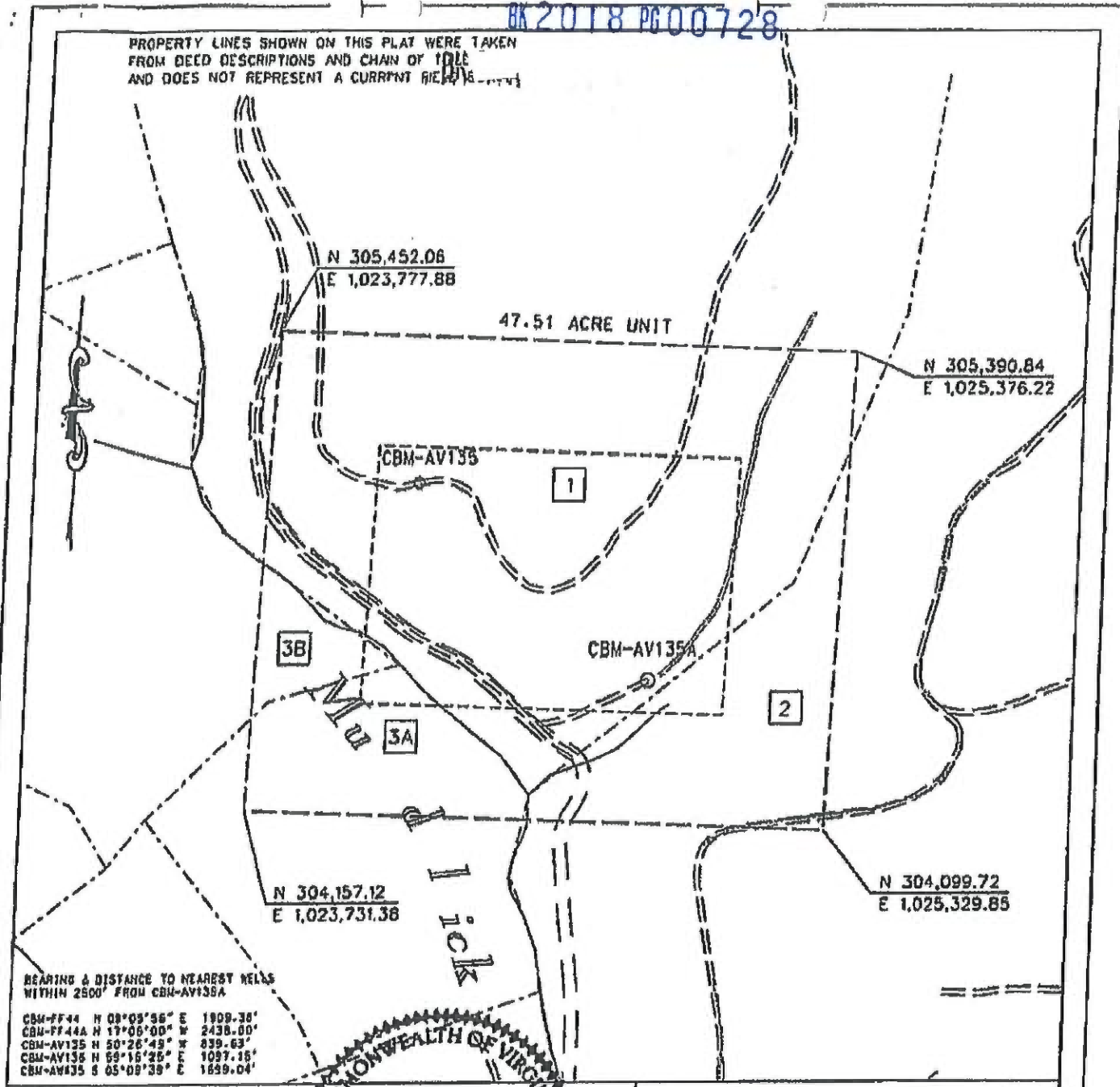
g. That Va. Code Ann. § 45.1-361.22:2.A. further provides that the Operator shall pay such royalties as may hereafter be payable directly to the gas claimant Coal Creek Coal Company, Dorothy S. Barnes, Amanda Johnson, Calvin Johnson, Evelyn rose, Melvin Johnson, Sharon Gail Hess, Betty Jane Shelton, Michael Shane De-Armon, Brenda Fay Stone, Edward Randall Rutledge, Thomas Palmer Rutledge, Betty Lou Garrison Stump, Grace Elizabeth Hibdon, Zelda Arue Thompson, Lester George Beaver, Jr, Noel Albert Beaver, Wanda Gay Smith, Barbara Lester, Nancy Jackson, Jerry Hensley, Gail Clark, Sundee Taylor, Coleen McMahan Christensen, Virgus Blankenship, Joann Lackey, Margaret Smith Hess and not escrow same. See Exhibit EE annexed hereto.

A reimbursement in the amount of \$1,334.37 was made to the account due to overpayment in previous disbursement -01.

6. Attestation

The foregoing Petition to the best of my knowledge, information, and belief is true and correct.

PROPERTY LINES SHOWN ON THIS PLAT WERE TAKEN FROM DEED DESCRIPTIONS AND CHAIN OF TITLE AND DOES NOT REPRESENT A CURRENT FIELD SURVEY



BEARING & DISTANCE TO NEAREST WELLS WITHIN 2500' FROM CBM-AV135A

| | | | | |
|-----------|---|-----------|---|----------|
| CBM-FF44 | N | 08°09'56" | E | 1809.38' |
| CBM-FF44A | N | 17°08'00" | W | 2438.80' |
| CBM-AV135 | N | 20°28'49" | W | 839.63' |
| CBM-AV135 | N | 59°16'25" | E | 1097.18' |
| CBM-AV135 | S | 05°09'39" | E | 1659.04' |




EXHIBIT A
MIDDLE RIDGE FIELD
UNIT AV135
FORCE POOLING
VGOB-09-0317-2490

Company CNX Gas Company LLC Well Name and Number UNIT AV135
 Tract No. _____ Elevation _____ Quadrangle RICHLANDS
 County TAZEWELL District MAIDEN SPRINGS Scale: 1" = 400' Date 2/10/09
 This plot is a new plot _____ ; an updated plot y ; or a final plot _____

Form DGO-GO-7 _____ (Affix Seal)
 Rev. 9/91
 Licensed Professional Engineer or ~~Licensed Land Surveyor~~

CNX Gas Company LLC
Unit AV-135
Tract Identifications
(47.51 Acre Unit)

1. **Coal Mountain Mining Co. Limited Partnership, LLP, Tr. 39 (1186 Acre Tract) – Fee**
Reserve Coal Properties Company – Below Drainage Coal Leased
Knox Creek Coal Corporation – Coal In Tiller and Above Leased
CNX Gas Company LLC – Oil, Gas and CBM Leased
(Tax Map 65A, Parcel 10)
32.12 acres 67.6068%
2. **Reserve Coal Properties Company (1,031.53 Acre Tract) – Coal In Tiller and Above Coal Seams**
CNX Gas Company LLC – CBM Leased
Mary A. Huffman, et al (13/60), Reserve Coal Properties Company (47/60) - Coal Below
Tiller Seam Except P-3 Seam
CNX Gas Company LLC – CBM Leased
Mary A. Huffman, et al (13/60), James W. Harman, Jr., et al. (47/60) – P-3 Seam
CNX Gas Company LLC – CBM in P-3 Seam Leased
Reserve Coal Properties Company - Coal Below Tiller Seam Leased
Reserve Coal Properties Company - Oil and Gas
CNX Gas Company LLC – CBM Leased
Reserve Coal Properties Company – Surface
(Tax Map 85A, Parcel 40)
3.27 acres 17.4069%
- 3A. **Coal Creek Coal Company, Tr. 1 (Alex P. McGlothlin 180 Acre Tract) – Coal**
Reserve Coal Properties Company – All Coal Leased
Knox Creek Coal Company – Coal In Tiller Seam Subleased
CNX Gas Company LLC – CBM Leased
Mary W. Huffman, et al – Surface and All Minerals except Coal
CNX Gas Company LLC – Oil, Gas and CBM Leased
(Tax Map 85A, Parcel 39)
6.80 acres 11.1555%
- 3B. **Coal Creek Coal Company, Tr. 1 (Alex P. McGlothlin 180 Acre Tract) – Coal**
Reserve Coal Properties Company – All Coal Leased
Knox Creek Coal Company – Coal In Tiller Seam Subleased
CNX Gas Company LLC – CBM Leased
Lizzie Johnson Estate – Surface and All Minerals except Coal
CNX Gas Company LLC – Oil, Gas and CBM Leased (53.33%)
(Tax Map 85A, Parcel 38)
1.82 acres 3.8308%

Exhibit E
Unit AV-135
Docket #VGOB 09-0317-2490-02
List of Conflicting Owners/Claimants that require escrow
(47.51 Acre Unit)

| | Acres in Unit | Interest in Unit |
|---|--------------------------------------|------------------|
| <u>Tract #3B, 1.82 acres</u> | | |
| <u>COAL OWNERSHIP</u> | | |
| (1) Coal Creek Coal Company, Tr.1 P.O. Box 323 Tazewell, VA 24651 <i>(Alex P. McGlothlin 180 Acre Tract)</i> | 1.82 acres | 3.8308% |
| <u>OIL & GAS OWNERSHIP</u> | | |
| Lizzie Johnson Estate (a.k.a. - Clarence Jackson, et al.) <i>(11.50 Acre Tract)</i> | 1.82 acres | 3.8308% |
| (1) Avery Johnson Heirs, Devisees, Successors, or Assigns <i>W9/Affidavit not received</i> | | |
| (a) Joyce Ann Hucke 5113 Montrose Fort Worth, TX 76114 <i>Unlocatable</i> | 0.0607 acres 1/30 of 1.82 acres | 0.1277% |
| (c) Sam Johnson <i>Address Unknown</i> | 0.0607 acres 1/30 of 1.82 acres | 0.1277% |
| (5) Bertha B. Tedrow Heirs, Devisees, Successors or Assigns | | |
| (c) Avery Johnson Heirs, Devisees, Successors, or Assigns <i>W9/Affidavit not received</i> | | |
| (c.1) Joyce Ann Hucke 5113 Montrose Fort Worth, TX 76114 | 0.0114 acres 1/160 of 1.82 acres | 0.0239% |
| (h) Virgie Jackson Heirs, Devisees, Successors or Assigns | | |
| (h.1) Berna Mae Hensley Heirs, Devisees, Successors or Assigns <i>W9/Affidavit not received</i> | | |
| (h.1.2) Belinda Keene 5820 Slate Creek Rd Grundy, VA 24614 <i>W9/Affidavit not received</i> | 0.0002 acres 1/9600 of 1.82 acres | 0.0004% |
| (h.1.4) Jimmy Hensley PO Box 633 Hurley, VA 24620 <i>W9/Affidavit not received</i> | 0.0002 acres 1/9600 of 1.82 acres | 0.0004% |
| (h.1.6) Danny Hensley PO Box 152 Fall Branch, TN 37658 | 0.0002 acres 1/9600 of 1.82 acres | 0.0004% |
| (h.2) Clarence E. Jackson Heirs, Devisees, Successors or Assigns | | |

Exhibit E
Unit AV-135
Docket #VGOB 09-0317-2490-02
List of Conflicting Owners/Claimants that require escrow
(47.51 Acre Unit)

| | Acres in Unit | Interest in Unit |
|--|--------------------------------------|------------------|
| Unlocatable | | |
| (h.2.1) Carole Jackson <i>Address Unknown</i> | 0.0011 acres 1/1600 of 1.82 acres | 0.0024% |
| (i) Anna Marie Blankenship Heirs, Devisees, Successors or Assigns | | |
| W9/Affidavit not received | | |
| (i.1) Kimberly Dawn Rife 23343 Harbor Light Circle Abingdon, VA 24211 | 0.0004 acres 1/4800 of 1.82 acres | 0.0008% |
| W9/Affidavit not received | | |
| (i.2) Sherri Leigh Blankenship 22626 Green Spring Road Abingdon, VA 24211 | 0.0004 acres 1/4800 of 1.82 acres | 0.0008% |
| (i.3) Robert Dale Blankenship Heirs, Devisees, Pre-deceased Son Successors or Assigns | | |
| Unlocatable | | |
| (i.3.1) Selina Hope Blankenship <i>Address Unknown</i> | 0.0002 acres 1/9600 of 1.82 acres | 0.0004% |
| Unlocatable | | |
| (i.3.2) Bobbie Lynn Blankenship <i>Address Unknown</i> | 0.0002 acres 1/9600 of 1.82 acres | 0.0004% |
| W9/Affidavit not received (2011 W9 with old address only) | | |
| (i.4) Donald Eugene Jackson 405 W. Cottage Grove Rd, Apt 117 Cottage Grove, WI 53527 | 0.0011 acres 1/1600 of 1.82 acres | 0.0024% |
| (i.5) Berna Mae Hensley Heirs, Devisees, Successors or Assigns | | |
| W9/Affidavit not received | | |
| (i.5.2) Belinda Keene 5820 Slate Creek Rd Grundy, VA 24614 | 0.0008 acres 1/2400 of 1.82 acres | 0.0016% |
| W9/Affidavit not received | | |
| (i.5.4) Jimmy Hensley PO Box 633 Hurley, VA 24620 | 0.0008 acres 1/2400 of 1.82 acres | 0.0016% |
| W9/Affidavit not received | | |
| (i.5.6) Danny Hensley PO Box 152 Fall Branch, TN 37656 | 0.0008 acres 1/2400 of 1.82 acres | 0.0016% |
| (i.6) Clarence Edward Jackson Heirs, Devisees, Successors or Assigns | | |
| (i.6.1) Gladys Jackson Heirs, Devisees, Successors or Assigns | | |
| W9/Affidavit not received | | |
| (i.6.1.3) Doris Seltzer 7176 N. Mitre Ave Fresno, CA 93722 | 0.0004 acres 1/4800 of 1.82 acres | 0.0008% |

Exhibit E
Unit AV-135
Docket #VGOB 09-0317-2490-02
List of Conflicting Owners/Claimants that require escrow
(47.51 Acre Unit)

| | Acres in Unit | Interest in Unit |
|--|--------------------------------------|------------------|
| Unlocatable | | |
| (i.6.2) Carole Jackson <i>Address Unknown</i> | 0.0030 acres 1/600 of 1.82 acres | 0.0064% |
| (i.7) Anna Marie Blankenship Heirs, Devisees, Successors or Assigns | | |
| W9/Affidavit not received (2011 W9 with old address only) | | |
| (i.8) Donald Eugene Jackson 405 W. Cottage Grove Rd, Apt 117 Cottage Grove, WI 53527 | 0.0046 acres 1/400 of 1.82 acres | 0.0096% |
| (6) Virgie Jackson Heirs, Devisees, Successors or Assigns | | |
| (a) Berna Mae Hensley Heirs, Devisees, Successors or Assigns | | |
| W9/Affidavit not received | | |
| (a.2) Belinda Keene 5820 Slate Creek Rd Grundy, VA 24614 | 0.0061 acres 1/300 of 1.82 acres | 0.0128% |
| W9/Affidavit not received | | |
| (a.4) Jimmy Hensley PO Box 633 Hurley, VA 24620 | 0.0061 acres 1/300 of 1.82 acres | 0.0128% |
| W9/Affidavit not received | | |
| (a.6) Danny Hensley PO Box 152 Fall Branch, TN 37656 | 0.0061 acres 1/300 of 1.82 acres | 0.0128% |
| (b) Clarence Edward Jackson Heirs, Devisees, Successors or Assigns | | |
| (b.1) Gladys Jackson Heirs, Devisees, Successors or Assigns | | |
| W9/Affidavit not received | | |
| (b.1.4) Doris Seltzer 7176 N. Milre Ave Fresno, CA 93722 | 0.0020 acres 1/900 of 1.82 acres | 0.0043% |
| W9/Affidavit not received | | |
| (b.1.6) Garland Marsolais 1425 Fiat Shoals Rd SE Conyers, GA 30013 | 0.0020 acres 1/900 of 1.82 acres | 0.0043% |
| Unlocatable | | |
| (b.2) Carole Jackson <i>Address Unknown</i> | 0.0243 acres 1/75 of 1.82 acres | 0.0511% |
| (e) Verna L. Owens Heirs, Devisees, Successors or Assigns | | |
| (e.1) Berna Mae Hensley Heirs, Devisees, Successors or Assigns | | |
| W9/Affidavit not received | | |
| (e.1.2) Belinda Keene 5820 Slate Creek Rd Grundy, VA 24614 | 0.0015 acres 1/1200 of 1.82 acres | 0.0032% |

Exhibit E
 Unit AV-135
 Docket #VGOB 09-0317-2490-02
 List of Conflicting Owners/Claimants that require escrow
 (47.51 Acre Unit)

| | Acres in Unit | Interest in Unit |
|--|--------------------------------------|------------------|
| W9/Affidavit not received | | |
| (e.1.4) Jimmy Hensley PO Box 633 Hurley, VA 24620 | 0.0015 acres 1/1200 of 1.82 acres | 0.0032% |
| W9/Affidavit not received | | |
| (e.1.6) Danny Hensley PO Box 152 Fall Branch, TN 37656 | 0.0015 acres 1/1200 of 1.82 acres | 0.0032% |
| (e.2) Clarence E. Jackson Heirs, Deviseses, Successors or Assigns | | |
| Unlocatable | | |
| (e.2.1.1.7) Carole Jackson <i>Address Unknown</i> | 0.0091 acres 1/200 of 1.82 acres | 0.0192% |
| (f) Anna Marie Blankenship Heirs, Deviseses, Successors or Assigns | | |
| W9/Affidavit not received | | |
| (f.1.1) Kimberly Dawn Rife 23343 Harbor Light Circle Abingdon, VA 24211 | 0.0030 acres 1/600 of 1.82 acres | 0.0064% |
| W9/Affidavit not received | | |
| (f.1.2) Sherri Leigh Blankenship 22626 Green Spring Road Abingdon, VA 24211 | 0.0030 acres 1/600 of 1.82 acres | 0.0064% |
| (f.1.3) Robert Dale Blankenship Heirs, Deviseses Pre-deceased Son Successors or Assigns | | |
| Unlocatable | | |
| (f.1.3.1) Selina Hope Blankenship <i>Address Unknown</i> | 0.0015 acres 1/1200 of 1.82 acres | 0.0032% |
| Unlocatable | | |
| (f.1.3.2) Bobbie Lynn Blankenship <i>Address Unknown</i> | 0.0015 acres 1/1200 of 1.82 acres | 0.0032% |
| <u>TOTAL CONFLICTS:</u> | | |
| | Acreege in Unit | 0.2162 |
| | Percentage of Unit | 0.4550% |

Exhibit EE
Unit AV-135
Docket #VGOB 09-0317-2490-02
List of Respondents with Royalty Split Agreements/Court Orders/HB2058
(47.51 Acre Unit)

| | Acres in Unit | Interest in Unit | Percent of Escrow |
|--|------------------------------------|------------------|-------------------|
| <u>Tract #2, 8.27 acres</u> | | | |
| <u>COAL OWNERSHIP</u> | | | |
| (1) Mary Huffman, et al. <i>(Harman-Huffman Heirs 1,031.53 ac. tract)</i> | 8.27 acres | 17.4069% | |
| <i>(Coal below Tiller Seam exc. P3)</i> | | | |
| (a) Mary A. Huffman P. O. Box 926 Richlands, VA 24641 | 0.45 acres 13/240 of 8.27 acres | 0.9429% | <i>n/a</i> |
| (b) James W. Huffman c/o Mary A. Huffman P. O. Box 926 Richlands, VA 24641 | 0.45 acres 13/240 of 8.27 acres | 0.9429% | <i>n/a</i> |
| (c) Jacob H. & Dana Huffman, III 2213 Carolina Ave., SW Roanoke, VA 24014 | 0.45 acres 13/240 of 8.27 acres | 0.9429% | <i>n/a</i> |
| (d) A&R Holdings, Inc. | | | |
| (d.1) Anna Elizabeth Byrd Keillor 36 Locust St. Wading River, NY 11792 | 0.22 acres 13/480 of 8.27 acres | 0.4714% | <i>n/a</i> |
| (d.2) Randal Wayne White, Jr. 547 Tanglewood Dr. Glade Spring, VA 24340 | 0.22 acres 13/480 of 8.27 acres | 0.4714% | <i>n/a</i> |
| (e) MMM, Inc. | | | |
| (e.1) Reserve Coal Properties 10545 Riverside Dr. Oakwood, VA 24631 | 6.48 acres 47/60 of 8.27 acres | 13.6354% | <i>n/a</i> |
| <i>(P3 Seam Only)</i> | | | |
| (1) Mary Huffman & James W. Harman, Jr., et al. <i>(Harman-Huffman Heirs 1,031.53 ac. tract)</i> | 8.27 acres | 17.4069% | |
| (a) James W. Harman Jr. Heirs, Devisees, Successors or Assigns (47/420) <i>(Interest devised equally to James W. Harman, III and Jonathan H. Harman)</i> | | | |
| (a.1) James W. Harman, III 1206 Medley Valley Rd. Tazewell, VA 24651 | 0.46 acres 47/840 of 8.27 acres | 0.9740% | <i>n/a</i> |
| (a.2) Jonathan H. Harman 2727 Mountain View Bluefield, VA 24701 | 0.46 acres 47/840 of 8.27 acres | 0.9740% | <i>n/a</i> |
| (b) S. Laird Harman Heirs, Devisees, Successors or Assigns (47/420) | | | |
| (b.1) The Estate of Samuel L. Harman John Martinkosky, Administrator 965 Dusty Rock Rd., NW Riner, VA 24149 | 0.93 acres 47/420 of 8.27 acres | 1.9479% | <i>n/a</i> |

Exhibit EE
Unit AV-135
Docket #VGOB 09-0317-2490-02
List of Respondents with Royalty Split Agreements/Court Orders/HB2058
(47.51 Acre Unit)

| | Acres in Unit | Interest in Unit | Percent of Escrow |
|---|-------------------------------------|------------------|-------------------|
| (c) Bettie H. St Clair 104 Dial Rock Rd. N. Tazewell, VA 24630 | 0.93 acres 47/420 of 8.27 acres | 1.9479% | <i>n/a</i> |
| (d) The Estate of Minnie E. Harman, Inc. c/o Bettie H. St.Clair P. O. Box 631 Tazewell, VA 24651 | 0.93 acres 47/420 of 8.27 acres | 1.9479% | <i>n/a</i> |
| (e) Evelyn H. Harman Heirs, Devisees, Successors or Assigns | | | |
| (e.1) James W. Harman, III 1206 Medley Valley Rd. Tazewell, VA 24651 <i>(Inherited an additional interest from his father, along with what he already owned.)</i> | 0.46 acres 47/840 of 32.50 acres | 0.9740% | <i>n/a</i> |
| (e.2) Jonathan H. & Patricia Harman 2727 Mountain View Bluefield, VA 24701 <i>(Inherited an additional interest from his father, along with what he already owned.)</i> | 0.46 acres 47/840 of 32.50 acres | 0.9740% | <i>n/a</i> |
| (f) James W. Harman, III 1206 Medley Valley Rd. Tazewell, VA 24651 <i>(Inherited an additional 47/480 interest from his father, along with what he already owned.)</i> | 0.93 acres 47/420 of 8.27 acres | 1.9479% | <i>n/a</i> |
| (g) Jonathan H. & Patricia Harman 2727 Mountain View Bluefield, VA 24701 <i>(Inherited an additional 47/480 interest from his father, along with what he already owned.)</i> | 0.93 acres 47/420 of 8.27 acres | 1.9479% | <i>n/a</i> |
| (h) Mary A. Huffman P. O. Box 926 Richlands, VA 24641 <i>(Life Estate)</i> | 0.45 acres 13/240 of 8.27 acres | 0.9429% | <i>n/a</i> |
| (i) James W. Huffman c/o Mary A. Huffman P. O. Box 926 Richlands, VA 24641 | 0.45 acres 13/240 of 8.27 acres | 0.9429% | <i>n/a</i> |
| (j) Jacob H. & Dana Huffman, III 2213 Caroline Ave., SW Roanoke, VA 24014 | 0.45 acres 13/240 of 8.27 acres | 0.9429% | <i>n/a</i> |
| (k) A&R Holdings, Inc. | | | |
| (k.1) Anna Elizabeth Byrd Keillor 36 Locust St. Wading River, NY 11792 | 0.22 acres 13/480 of 8.27 acres | 0.4714% | <i>n/a</i> |
| (k.2) Randal Wayne White, Jr. 547 Tanglewood Dr. Glade Spring, VA 24340 | 0.22 acres 13/480 of 8.27 acres | 0.4714% | <i>n/a</i> |

Note: Per Agreement effective 7/1/2010 all parties have agreed to divide the royalty into 4 equal shares, with 1 share divided between Randall White, Jr. and Anna Byrd White. The fractional interest listed above reflects ownership.

Exhibit EE
Unit AV-135
Docket #VGOB 09-0317-2490-02
List of Respondents with Royalty Split Agreements/Court Orders/HB2058
(47.51 Acre Unit)

| | Acres in Unit | Interest in Unit | Percent of Escrow |
|--|---------------------------------|--------------------|-----------------------------------|
| <u>OIL & GAS OWNERSHIP</u> | | | |
| (1) CNX Gas Company LLC PO Box 643830 Pittsburgh, PA 15264-3830 <i>(previously Reserve Coal Properties Company)</i> | 8.27 acres | 17.4069% | <i>n/a</i> |
| | Acreage Percentage | 8.2700 17.4069% | |
| <u>Tract #3A, 5.30 acres</u> | | | |
| <u>COAL OWNERSHIP</u> | | | |
| (1) Coal Creek Coal Company, Tr.1 P.O. Box 323 Tazewell, VA 24651 <i>(Alex P. McGlothlin 180 Acre Tract)</i> | 5.30 acres | 11.1555% | <i>n/a</i> |
| <u>OIL & GAS OWNERSHIP</u> | | | |
| (1) Mary Huffman, et al. <i>(30 Acre Tract)</i> | 5.30 acres | 11.1555% | |
| (a) Mary Huffman P. O. Box 926 Richlands, VA 24641 <i>(Life Estate)</i> | 1.77 acres 1/3 of 5.30 acres | 3.7185% | <i>n/a</i> |
| (b) James W. Huffman c/o Mary A. Huffman P. O. Box 926 Richlands, VA 24641 | 1.18 acres 2/9 of 5.30 acres | 2.4790% | <i>n/a</i> |
| (c) Jacob H. & Dana Huffman, III P.O. Box 9 McGuady, KY 40153 | 1.18 acres 2/9 of 5.30 acres | 2.4790% | <i>n/a</i> |
| (d) A&R Holdings, Inc. | | | |
| (d.1) Anna Elizabeth Byrd Keillor 36 Locust St. Wading River, NY 11792 | 0.59 acres 1/9 of 5.30 acres | 1.2395% | <i>n/a</i> |
| (d.2) Randal Wayne White, Jr. 547 Tanglewood Dr. Glade Spring, VA 24340 | 0.59 acres 1/9 of 5.30 acres | 1.2395% | <i>n/a</i> |
| | Acreage Percentage | 5.3000 11.1555% | |
| <u>Tract #3B, 1.82 acres</u> | | | |
| <u>COAL OWNERSHIP</u> | | | |
| (1) Coal Creek Coal Company, Tr.1 P.O. Box 323 Tazewell, VA 24651 <i>(Alex P. McGlothlin 180 Acre Tract)</i> | 1.82 acres | 3.8308% | 1.3393% <i>(Royalty Split)</i> |

Exhibit EE
Unit AV-135
Docket #VGOB 09-0317-2490-02
List of Respondents with Royalty Split Agreements/Court Orders/HB2058
(47.51 Acre Unit)

| | Acres in Unit | Interest In Unit | Percent of Escrow |
|--|------------------------------------|------------------|--------------------|
| <u>OIL & GAS OWNERSHIP</u> | | | |
| Lizzie Johnson Estate (a.k.a. - Clarence Jackson, et al.) (11.50 Acre Tract) | 1.82 acres | 3.8308% | |
| <i>The fractional interests below have been adjusted to reflect current ownership as a result of ongoing Due Diligence efforts and receipt of documentation from heirs</i> | | | |
| (1) Avery Johnson Heirs, Devisees, Successors, or Assigns | | | |
| (b) Betty Lou Garrison Slump 317 Sylvan Avenue Lancaster, OH 43130 | 0.0607 acres 1/30 of 1.82 acres | 0.1277% | n/a |
| (2) Aclie Johnson Heirs, Devisees, Successors or Assigns | | | |
| (a) Dorothy S. Barnes 407 W. Main St Fletcher, OH 45326 | 0.0260 acres 1/70 of 1.82 acres | 0.0547% | 1.7493% HB2058 |
| (b) Pansy Johnson Heirs, Devisees, Successors or Assigns | | | |
| (b.1) Amanda Johnson 398 Road Ridge Turnpike Raven, VA 24639 | 0.0260 acres 1/70 of 1.82 acres | 0.0547% | 1.7493% HB2058 |
| (c) Calvin Johnson 356 Road Ridge Turnpike Raven, WV 24639 | 0.0260 acres 1/70 of 1.82 acres | 0.0547% | 1.7493% HB2058 |
| (d) Evelyn Rose 17078 Green Acres Dr Sidney, OH 45365 | 0.0260 acres 1/70 of 1.82 acres | 0.0547% | 1.7493% HB2058 |
| (e) Melvin Johnson PO Box 152 Raven, VA 24639 | 0.0260 acres 1/70 of 1.82 acres | 0.0547% | 1.7493% HB2058 |
| (f) Sharon Gail Hess PO Box 577 Raven, VA 24639 | 0.0260 acres 1/70 of 1.82 acres | 0.0547% | 1.7493% HB2058 |
| (g) Betty Jane Shelton VCCW, Box 1 Goochland, VA 23063 | 0.0260 acres 1/70 of 1.82 acres | 0.0547% | 1.7493% HB2058 |
| (3) Allen Johnson Heirs, Devisees, Successors or Assigns | | | |
| (a) Dorothy Gearheart De-Armon Heirs, Devisees, Successors or Assigns | | | |
| (a.1) Michael Shane De-Armon c/o Jeanette Williams 5217 110th St Jacksonville, FL 32244 | 0.1820 acres 1/10 of 1.82 acres | 0.3831% | 12.2452% HB2058 |
| (4) Arvel Johnson Heirs, Devisees, Successors or Assigns | | | |

Exhibit EE
Unit AV-135
Docket #VGOB 09-0317-2490-02
List of Respondents with Royalty Split Agreements/Court Orders/HB2058
(47.51 Acre Unit)

| | Acres In Unit | Interest In Unit | Percent of Escrow |
|--|-------------------------------------|------------------|----------------------------|
| (a) Brenda Fay Stone 694 Flintlock Ct Nashville, TN 37217 | 0.0910 acres 1/20 of 1.82 acres | 0.1915% | 6.1226% HB2058 |
| (b) Wanda Gay Smith 527 Redstone Dr, Unit 23 Bristol, TN 37620-2980 | 0.0910 acres 1/20 of 1.82 acres | 0.1915% | n/a |
| (5) Bertha B. Tedrow Heirs, Devisees, Successors or Assigns | | | |
| (a) Elsie Rutledge Heirs, Devisees, Successors or Assigns | | | |
| (a.1) Edward Randall Rutledge 333 Bernard St Huntington, WV 25704 | 0.0114 acres 1/160 of 1.82 acres | 0.0239% | 0.7653% HB2058 |
| (a.2) Thomas Palmer Rutledge 75 Rabbit Creek Path Reckmont, GA 30153 | 0.0114 acres 1/160 of 1.82 acres | 0.0239% | 0.7653% HB2058 |
| (b) Allen Johnson Heirs, Devisees, Successors or Assigns | | | |
| (b.1) Dorothy Gearheart De-Armon Heirs, Devisees, Successors or Assigns | | | |
| (b.1.1) Michael Shane De-Armon c/o Jeanette Williams 5217 110th St Jacksonville, FL 32244 | 0.0228 acres 1/80 of 1.82 acres | 0.0479% | 1.5306% HB2058 |
| (c) Avery Johnson Heirs, Devisees, Successors, or Assigns | | | |
| (c.2) Betty Lou Garrison Slump 317 Sylvan Avenue Lancaster, OH 43130 | 0.0114 acres 1/160 of 1.82 acres | 0.0239% | 0.3827% (Royalty Split) |
| (d) Dorothy Gearheart De-Armon Heirs, Devisees, Successors or Assigns | | | |
| (d.1) Michael Shane De-Armon c/o Jeanette Williams 5217 110th St Jacksonville, FL 32244 | 0.0228 acres 1/80 of 1.82 acres | 0.0479% | 1.5306% HB2058 |
| (e) Ocie Beavers Heirs, Devisees, Successors or Assigns | | | |
| (e.1) Grace Elizabeth Hibdon 6153 Son Villa Dr, Apt C Fort Worth, TX 76135 | 0.0057 acres 1/320 of 1.82 acres | 0.0120% | 0.1913% (Royalty Split) |
| (e.2) Zelda Arue Thompson 10130 Burton St. New Port Richey, FL 34654 | 0.0057 acres 1/320 of 1.82 acres | 0.0120% | 0.3827% HB2058 |

Exhibit EE
Unit AV-135
Docket #VGOB 09-0317-2490-02
List of Respondents with Royalty Split Agreements/Court Orders/HB2058
(47.51 Acre Unit)

| | Acres in Unit | Interest in Unit | Percent of Escrow |
|---|--------------------------------------|------------------|----------------------------|
| (e.3) Lester George Beaver, Jr 2359 Dawnlight Ave. Columbus, OH 43211 | 0.0057 acres 1/320 of 1.82 acres | 0.0120% | 0.1913% (Royalty Split) |
| (e.4) Noel Albert Beaver 102 Main St, apt 2 Antrim, NH 03440 | 0.0057 acres 1/320 of 1.82 acres | 0.0120% | 0.1913% (Royalty Split) |
| (f) Arvel Johnson Heirs, Devisees, Successors or Assigns | | | |
| (f.1) Brenda Fay Stone 694 Flintlock Ct Nashville, TN 37217 | 0.0114 acres 1/160 of 1.82 acres | 0.0239% | 0.7653% HB2058 |
| (f.2) Wanda Gay Smith 527 Redstone Dr, Unit 23 Bristol, TN 37620-2980 | 0.0114 acres 1/160 of 1.82 acres | 0.0239% | 0.3827% (Royalty Split) |
| (g) Aclie Johnson Heirs, Devisees, Successors or Assigns | | | |
| (g.1) Dorothy S. Barnes 407 W. Main St Fletcher, OH 45326 | 0.0033 acres 1/560 of 1.82 acres | 0.0068% | 0.2187% HB2058 |
| (g.2) Pansy Johnson Heirs, Devisees, Successors or Assigns | | | |
| (g.2.1) Amanda Johnson 398 Road Ridge Turnpike Raven, VA 24639 | 0.0033 acres 1/560 of 1.82 acres | 0.0068% | 0.2187% HB2058 |
| (g.3) Calvin Johnson 356 Road Ridge Turnpike Raven, WV 24639 | 0.0033 acres 1/560 of 1.82 acres | 0.0068% | 0.2187% HB2058 |
| (g.4) Evelyn Rose 17078 Green Acres Dr Sidney, OH 45365 | 0.0033 acres 1/560 of 1.82 acres | 0.0068% | 0.2187% HB2058 |
| (g.5) Melvin Johnson PO Box 152 Raven, VA 24639 | 0.0033 acres 1/560 of 1.82 acres | 0.0068% | 0.2187% HB2058 |
| (g.6) Sharon Gail Hess PO Box 577 Raven, VA 24639 | 0.0033 acres 1/560 of 1.82 acres | 0.0068% | 0.2187% HB2058 |
| (g.7) Betty Jane Shelton VCCW, Box 1 Goochland, VA 23063 | 0.0033 acres 1/560 of 1.82 acres | 0.0068% | 0.2187% HB2058 |
| (h) Virgie Jackson Heirs, Devisees, Successors or Assigns | | | |
| (h.1) Berna Mae Hensley Heirs, Devisees, Successors or Assigns | | | |
| (h.1.1) Barbara Lester 4838 Lester Fork Rd Grundy, VA 24614 | 0.0002 acres 1/9600 of 1.82 acres | 0.0004% | 0.0128% HB2058 |

Exhibit EE
Unit AV-135
Docket #VGOB 09-0317-2490-02
List of Respondents with Royalty Split Agreements/Court Orders/HB2058
(47.51 Acre Unit)

| | Acres in Unit | Interest in Unit | Percent of Escrow |
|---|--------------------------------------|------------------|-------------------|
| (h.1.3) Nancy Jackson 1059 Frontlane Rd Grundy, VA 24614 | 0.0002 acres 1/9600 of 1.82 acres | 0.0004% | 0.0128% HB2058 |
| (h.1.5) Jerry Hensley PO Box 535 Hurley, VA 24620 | 0.0002 acres 1/9600 of 1.82 acres | 0.0004% | 0.0128% HB2058 |
| (i) Anna Marie Blankenship Heirs, Devisees, Successors or Assigns | | | |
| (i.5) Berna Mae Hensley Heirs, Devisees, Successors or Assigns | | | |
| (i.5.1) Barbara Lester 4838 Lester Fork Rd Grundy, VA 24614 | 0.0008 acres 1/2400 of 1.82 acres | 0.0016% | 0.0510% HB2058 |
| (i.5.3) Nancy Jackson 1059 Frontlane Rd Grundy, VA 24614 | 0.0008 acres 1/2400 of 1.82 acres | 0.0016% | 0.0510% HB2058 |
| (i.5.5) Jerry Hensley PO Box 535 Hurley, VA 24620 | 0.0008 acres 1/2400 of 1.82 acres | 0.0016% | 0.0510% HB2058 |
| (i.6) Clarence Edward Jackson Heirs, Devisees, Successors or Assigns | | | |
| (i.6.1) Gladys Jackson Heirs, Devisees, Successors or Assigns | | | |
| (i.6.1.1) Gail Clark 716 S. Windsor Rd Olathe, KS 66061 | 0.0004 acres 1/4800 of 1.82 acres | 0.0008% | 0.0255% HB2058 |
| (i.6.1.2) Sunde Taylor 3100 Turner Rd SE, Sp #614 Salem, OR 97302 | 0.0004 acres 1/4800 of 1.82 acres | 0.0008% | 0.0255% HB2058 |
| (i.6.1.4) Coleen McMahan Christensen 68 Woodward Ave Sausalito, CA 94965-1850 | 0.0004 acres 1/4800 of 1.82 acres | 0.0008% | 0.0255% HB2058 |
| (i.7) Anna Marie Blankenship Heirs, Devisees, Successors or Assigns | | | |
| (i.7.1) Virgus Blankenship 22646 Green Spring Rd Abingdon, VA 24211 | 0.0046 acres 1/400 of 1.82 acres | 0.0096% | 0.3061% HB2058 |
| (6) Virgie Jackson Heirs, Devisees, Successors or Assigns | | | |
| (a) Berna Mae Hensley Heirs, Devisees, Successors or Assigns | | | |
| (a.1) Barbara Lester 4838 Lester Fork Rd Grundy, VA 24614 | 0.0061 acres 1/300 of 1.82 acres | 0.0128% | 0.4082% HB2058 |

Exhibit EE
Unit AV-135
Docket #VGOB 09-0317-2490-02
List of Respondents with Royalty Split Agreements/Court Orders/HB2058
(47.51 Acre Unit)

| | Acres in Unit | Interest in Unit | Percent of Escrow |
|--|--------------------------------------|------------------|-------------------|
| (a.3) Nancy Jackson 1059 Frontlane Rd Grundy, VA 24614 | 0.0061 acres 1/300 of 1.82 acres | 0.0128% | 0.4082% HB2058 |
| (a.5) Jerry Hensley PO Box 535 Hurley, VA 24620 | 0.0061 acres 1/300 of 1.82 acres | 0.0128% | 0.4082% HB2058 |
| (b) Clarence Edward Jackson Heirs, Devisees, Successors or Assigns | | | |
| (b.1) Gladys Jackson Heirs, Devisees, Successors or Assigns | | | |
| (b.1.1) Gail Clark 716 S. Windsor Rd Olathe, KS 66061 | 0.0020 acres 1/900 of 1.82 acres | 0.0043% | 0.1361% HB2058 |
| (b.1.2) Jo Ann Lackey 10130 N. Heather Dr Fresno, CA 93720 | 0.0020 acres 1/900 of 1.82 acres | 0.0043% | 0.1361% HB2058 |
| (b.1.3) Sundee Taylor 3100 Turner Rd SE, Sp #614 Salem, OR 97302 | 0.0020 acres 1/900 of 1.82 acres | 0.0043% | 0.1361% HB2058 |
| (b.1.5) Coleen McMahan Christensen 68 Woodward Ave Sausalito, CA 94965-1850 | 0.0020 acres 1/900 of 1.82 acres | 0.0043% | 0.1361% HB2058 |
| (c) Anna Marie Blankenship Heirs, Devisees, Successors or Assigns | | | |
| (c.1) Virgus Blankenship 22646 Green Spring Rd Abingdon, VA 24211 | 0.0364 acres 1/50 of 1.82 acres | 0.0766% | 2.4490% HB2058 |
| (d) Donald Eugene Jackson 405 W. Cottage Grove Rd, Apt 117 Cottage Grove, WI 53527 | 0.0364 acres 1/50 of 1.82 acres | 0.0766% | n/a |
| (e) Verna L. Owens Heirs, Devisees, Successors or Assigns | | | |
| (e.1) Berna Mae Hensley Heirs, Devisees, Successors or Assigns | | | |
| (e.1.1) Barbara Lester 4838 Lester Fork Rd Grundy, VA 24614 | 0.0015 acres 1/1200 of 1.82 acres | 0.0032% | 0.1020% HB2058 |
| (e.1.3) Nancy Jackson 1059 Frontlane Rd Grundy, VA 24614 | 0.0015 acres 1/1200 of 1.82 acres | 0.0032% | 0.1020% HB2058 |
| (e.1.5) Jerry Hensley PO Box 535 Hurley, VA 24620 | 0.0015 acres 1/1200 of 1.82 acres | 0.0032% | 0.1020% HB2058 |
| (f) Anna Marie Blankenship Heirs, Devisees, Successors or Assigns | | | |

Exhibit EE
 Unit AV-135
 Docket #VGOB 09-0317-2490-02
 List of Respondents with Royalty Split Agreements/Court Orders/HB2058
 (47.51 Acre Unit)

| | Acres In Unit | Interest in Unit | Percent of Escrow |
|--|-------------------------------------|------------------|--------------------|
| (f.2) Donald Eugene Jackson 405 W. Cottage Grove Rd, Apt 117 Cottage Grove, WI 53527 | 0.0091 acres 1/200 of 1.82 acres | 0.0192% | n/a |
| (f.3) Bonnie Sue Schmirler Heirs | No Issue, Back to Siblings | | |
| (7) Elsie Rutledge Heirs, Devisees, Successors or Assigns | | | |
| (a) Edward Randall Rutledge 333 Bernard St Huntington, WV 25704 | 0.0910 acres 1/20 of 1.82 acres | 0.1915% | 6.1226% HB2058 |
| (b) Thomas Palmer Rutledge 75 Rabbit Creek Path Reckmont, GA 30153 | 0.0910 acres 1/20 of 1.82 acres | 0.1915% | 6.1226% HB2058 |
| (8) Ocie Beavers Heirs, Devisees, Successors or Assigns | | | |
| (a) Grace Elizabeth Hibdon 6153 Son Villa Dr, Apt C Fort Worth, TX 76135 | 0.0455 acres 1/40 of 1.82 acres | 0.0958% | n/a |
| (b) Zelda Arue Thompson 10130 Burton St. New Port Richey, FL 34654 | 0.0455 acres 1/40 of 1.82 acres | 0.0958% | 3.0613% HB2058 |
| (c) Lester George Beaver, Jr 2359 Dawnlight Ave. Columbus, OH 43211 | 0.0455 acres 1/40 of 1.82 acres | 0.0958% | n/a |
| (d) Noel Albert Beaver 102 Main St, apt 2 Antrim, NH 03440 | 0.0455 acres 1/40 of 1.82 acres | 0.0958% | n/a |
| (10) Dorothy Gearheart De-Armon Heirs, Devisees, Successors or Assigns | | | |
| (a) Michael Shane De-Armon c/o Jeanette Williams 5217 110th St Jacksonville, FL 32244 | 0.1820 acres 1/10 of 1.82 acres | 0.3831% | 12.2452% HB2058 |
| (11) Arnold Johnson Heirs, Devisees, Successors or Assigns | | | |
| (a) Stella L. Johnson Cordle Heirs, Devisees Successors or Assigns | | | |
| (a.1) Margaret Smith Hess PO Box 83 Jewell Ridge, VA 24622 | 0.1820 acres 1/10 of 1.82 acres | 0.3831% | 12.2452% |
| Acreage Percentage | 1.6038 | | |
| Acreage In Unit Percentage of Unit | 15.1738 | | |
| TOTAL RESOLVED: | | 31.9381% | |

INSTRUMENT 180305111
 RECORDED IN THE CLERK'S OFFICE OF
 TAZEWELL COUNTY CIRCUIT COURT ON
 January 11, 2018 AT 01:23 PM
 TAMMY B. ALLISON, CLERK
 RECORDED BY: GRD
