

BEFORE THE VIRGINIA GAS AND OIL BOARD

RELIEF SOUGHT: An Order for Disbursement of Escrowed Funds (and Authorization for Direct Payment of Royalties)
JURISDICTION: Code of Virginia § 45.1-351. (et seq) AND § 45.1-361.22 (et seq) AND § 45.1-361.22:2
UNIT/WELL NAME: W5
TRACT(S): A portion of 1E, A portion of 4
LOCATION: BUCHANAN County, Virginia

DOCKET NUMBER: VGOB-07-0417-1911-03

APPLICANTS: CNX Gas Company LLC on behalf of Burley Childress, Christopher T. Short, Colleen Stanley, Donna Childress, Michael Bostic, Michael Boyd, Mike Murphy, Tabitha Nichols, Teresa George, Wendell Childress

HEARING DATE AND LOCATION: On June 16, 2015, the Virginia Gas and Oil Board, on its own motion, granted the Director of the Division of Gas and Oil the authority to process coal owner dismissal disbursements that have no pending deficiencies or issues. Code of Virginia Section 45.1-361.22:2. Effective date: July 1, 2015.

APPEARANCES: Mark A. Swartz on behalf of CNX Gas Company LLC

PRIOR PROCEEDINGS:

1. Original Pooling Order Executed 09/18/2007, Recorded on 10/02/2007, Deed Book/Instrument No. 700003663.
2. Supplemental Order, Recorded on 12/30/2009, Deed Book/Instrument No. 90003951.
3. Disbursement Order -01 Executed 02/08/2017, Recorded on 02/28/2017, Deed Book/Instrument No. 170000416.

180000079

4. Disbursement Order -02 Executed 05/26/2017, Recorded on 07/05/2017, Deed Book/Instrument No. 170001384.

NOTICE:

- (1) Amend the Pooling Order to provide for the disbursement of funds on deposit in the Escrow Account attributable to Tract(s) A portion of 1E, A portion of 4 identified in the attached petition.
- (2) Delete the requirement that the Unit Operator place future royalties attributable to Tract(s) A portion of 1E, A portion of 4 relative to the interests of the Applicants identified in the attached petition.
- (3) Continue the escrow account under this docket number.

FINDINGS: Code of Virginia § 45.1-361.22 AND § 45.1-361.22:2

Applicant has certified and represented to the Board that:

- a. Michael Bostic, Michael Boyd, Burley Childress, Wendell Childress, Teresa George, Michael Murphy, Tabitha Nichols, Donna Puckett, Christopher Short, and Colleen Stanley are the gas claimants in a portion of 1E & a portion of 4. As such Michael Bostic, Michael Boyd, Burley Childress, Wendell Childress, Teresa George, Michael Murphy, Tabitha Nichols, Donna Puckett, Christopher Short, and Colleen Stanley are entitled to 100% of the CBM royalties attributable to their gas claims that are now in escrow and as may be hereafter payable. See Va. Code Ann. § 45.1-361.22:2.A.
- b. That CNX Gas Company LLC has previously given the notice(s) required by § 45.1-361.22:2.A to all conflicting coal claimants identified in the above referenced pooling Order and any supplemental Orders pertaining thereto.
- c. That when the Board granted Petitioner's Miscellaneous Petition in VGOB 07-0417-1911-01, it dismissed the coal claimant(s) H-W Financial LLC (formerly Harrison-Wyatt LLC) and Levisa Coal Company as a Respondent to these proceedings. Accordingly, H-W Financial LLC (formerly Harrison-Wyatt LLC) and Levisa Coal Company was not provided further notice under § 45.1-361.19 and 22 of the hearing set on this Petition.
- d. That a detailed accounting in accordance with the applicable provisions of § 45.1-361.22 is submitted herewith and identified as Exhibit J.
- e. That an Exhibit identified as Table 1 is annexed hereto, and it specifies how the disbursement(s) is to be calculated and paid by the escrow agent.
- f. That Va. Code Ann. § 45.1-361.22:2.A. further provides that the Operator shall pay such royalties as may hereafter be payable directly to the gas claimant Michael Bostic, Michael Boyd, Burley Childress, Wendell Childress, Teresa George, Michael Murphy, Tabitha Nichols, Donna Puckett, Christopher Short, and Colleen Stanley and shall not escrow same. See Exhibit EE annexed hereto.

RELIEF GRANTED:

VGOB Disbursement
Unit W5

VGOB-07-0417-1911-03

Table 1

Tracts: A portion of 1E, A portion of 4

Item	Tract	Disbursement Table	Fractional Ownership		Net Acreage		Royalty		Escrowed		Percent of		Adjustment Amount
			in Tract	in Tract	Ownership	in Tract	Split	Acres	Disbursed	Escrowed Funds	Disbursed		
		Total acreage in escrow before disbursement								4.84370			
		1E Tract 1E (total acreage)		4.9300									
1	1E	Michael Boyd\PO Box 738 Vansant VA 24656	2/27		0.3652		100.00%		0.3652		7.5394%		
2	1E	Teresa George\5930 W. Andechs Summit Duluth GA 30097	1/54		0.0913		100.00%		0.0913		1.8848%		
		4 Tract 4 (total acreage)		4.4000									
1	4	Mike Murphy\9 High Street Brookeville MD 20833	1/140		0.0314		100.00%		0.0314		0.6489%		
2	4	Tabitha Nichols\116 Staples Ct Lot 6 Richlands VA 24641	1/120		0.0367		100.00%		0.0367		0.7570%		
3	4	Donna Childress\PO Box 272 Raven VA 24639	1/25920		0.0002		100.00%		0.0002		0.0035%		
4	4	Michael Bostic\232 Laurelwood Acres Road Cedar Bluff VA 24609	1/25920		0.0002		100.00%		0.0002		0.0035%		
5	4	Wendell Childress\PO Box 971 Raven VA 24639	1/25920		0.0002		100.00%		0.0002		0.0035%		
6	4	Burley Childress\PO Box 82 Raven VA 24639	1/25920		0.0002		100.00%		0.0002		0.0035%		
7	4	Christopher T. Short\3418 Long Meadow Rd Middletown VA 22645	1/41472		0.0001		100.00%		0.0001		0.0022%		
8	4	Colleen Stanley\495 State Highway 319 Belfry KY 41514	1/1296		0.0034		100.00%		0.0034		0.0701%		

Adjustment Comments:

1. The Escrow Agent is ordered, to within ten (10) days of receipt of this executed order, disburse funds for the unit and applicants detailed in Table 1.
2. The Escrow Agent is ordered to continue the Escrow Account for the Subject Drilling unit based on the attached Revised Exhibit E which replaces all prior Exhibit E's recorded for the Subject Drilling Unit.


CONCLUSION:

Therefore, the requested relief and all terms and provisions set forth above be and hereby are granted and IT IS SO ORDERED.

APPEALS:

Appeals of this Order are governed by the provisions of the Code of Virginia § 45.1-361.9 which provides that any order or decision of the Board may be appealed to the appropriate circuit court and that whenever a coal owner, coal operator, gas owner, gas operator, or operator of a gas storage field certificated by the State Corporation Commission is a party in such action, the court shall hear such appeal de novo.

DONE AND EXECUTED this 4 day of December, 2017 by a majority of the Virginia Gas and Oil Board.



Chairman, Bradley C. Lambert

DONE AND PERFORMED this 4 day of December, 2017 by Order of the Virginia Gas and Oil Board.



Rick Cooper
Principal Executive to the
staff, Virginia Gas and Oil Board

COMMONWEALTH OF VIRGINIA
COUNTY OF RUSSELL

Acknowledged on this 4th day of December, 2017, personally before me a notary public in and for the Commonwealth of Virginia, appeared Bradley C. Lambert, being duly sworn did depose and say that he is the Chairman of the Virginia Gas and Oil Board and appeared Rick Cooper, being duly sworn did depose and say that he is Principal Executive to the staff of the Virginia Gas and Oil Board, that they executed the same and was authorized to do so.



Sarah Jessee Gilmer, Notary Public
262946

My Commission expires: July 31, 2021



BEFORE THE VIRGINIA GAS AND OIL BOARD

PETITIONER: CNX Gas Company LLC

DIVISION OF GAS AND OIL

DOCKET NO: VGOB 07-0417-1911-03

RELIEF SOUGHT: (1) DISBURSEMENT FROM ESCROW REGARDING TRACT(S) A portion of 1E, A portion of 4 (2) AND AUTHORIZATION FOR DIRECT PAYMENT OF ROYALTIES (3) AND DISMISSAL OF COAL OWNERS PURSUANT TO CODE OF VIRGINIA SECTION 45.1-361.22:2.

HEARING DATE: On June 16, 2015, the Virginia Gas and Oil Board, on its own motion, granted the Director of the Division of Gas and Oil the authority to process coal owner dismissal disbursements that have no pending deficiencies or issues. Code of Virginia Section 45.1-361.22:2. Effective date: July 1, 2015.

DRILLING UNIT: W5**BUCHANAN COUNTY, VIRGINIA****PETITION FOR ORDER OF DISBURSEMENT OF ESCROW FUNDS****1. Petitioner and its counsel**

Petitioner is CNX Gas Company LLC, PO Box 570, Pounding Mill, VA 24637, (276)596-5075. Petitioner's counsel is Mark A. Swartz, Hillard & Swartz, LLP, 122 Capital Street, Suite 201, Charleston, WV 25301.

2. Relief Sought

(1) the disbursement of escrowed funds heretofore deposited with the Board's Escrow Agent, attributable to a portion of Tracts 1E & 4, as depicted upon the annexed table; and (2) authorization to begin paying royalties directly to Michael Bostic, Michael Boyd, Burley Childress, Wendell Childress, Teresa George, Michael Murphy, Tabitha Nichols, Donna Puckett, Christopher Short, and Colleen Stanley.

3. Legal Authority

Va. Code Ann. § 45.1-361.1 et seq., 4 VAC 25-160-140., and relevant Virginia Gas and Oil Board Orders ("Board") heretofore promulgated pursuant to law.

4. Type of Well(s)

Coalbed Methane

5. Factual basis for relief requested

- a. Michael Bostic, Michael Boyd, Burley Childress, Wendell Childress, Teresa George, Michael Murphy, Tabitha Nichols, Donna Puckett, Christopher Short, and Colleen Stanley are the gas claimants in a portion of 1E & a portion of 4. As such Michael Bostic, Michael Boyd, Burley Childress, Wendell Childress, Teresa George, Michael Murphy, Tabitha Nichols, Donna Puckett, Christopher Short, and Colleen Stanley are entitled to 100% of the CBM royalties attributable to their gas claims that are now in escrow and as may be hereafter payable. See Va. Code Ann. § 45.1-361.22:2.A.
- b. That CNX Gas Company LLC has previously given the notice(s) required by § 45.1-361.22:2.A to all conflicting coal claimants identified in the above referenced pooling Order and any supplemental Orders pertaining thereto.
- c. That when the Board granted Petitioner's Miscellaneous Petition in VGOB 07-0417-1911-01, it dismissed the coal claimant(s) H-W Financial LLC (formerly Harrison-Wyatt LLC) and Levisa Coal Company as a Respondent to these proceedings. Accordingly, H-W Financial LLC (formerly Harrison-Wyatt LLC) and Levisa Coal Company was not provided further notice under § 45.1-361.19 and 22 of the hearing set on this Petition.
- d. That a detailed accounting in accordance with the applicable provisions of § 45.1-361.22 is submitted herewith and identified as Exhibit J.
- e. That an Exhibit identified as Table 1 is annexed hereto, and it specifies how the disbursement (s) is to be calculated and paid by the escrow agent.
- f. That Va. Code Ann. § 45.1-361.22:2.A, further provides that the Operator shall pay such royalties as may hereafter be payable directly to the gas claimant Michael Bostic, Michael Boyd, Burley Childress, Wendell Childress, Teresa George, Michael Murphy, Tabitha Nichols, Donna Puckett, Christopher Short, and Colleen Stanley and shall not escrow same. See Exhibit EE annexed hereto.

6. Attestation

The foregoing Petition to the best of my knowledge, information, and belief is true and correct.

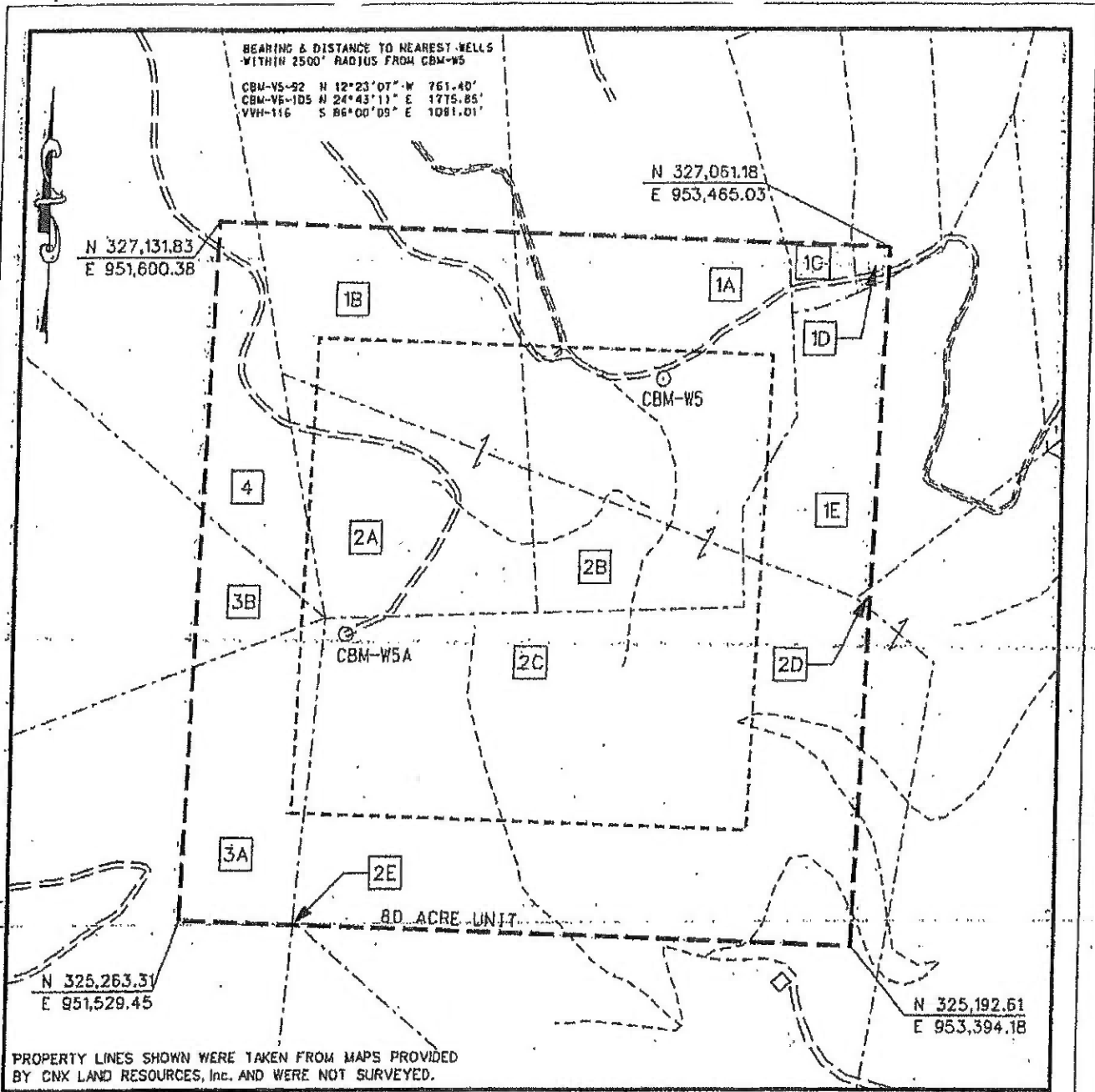
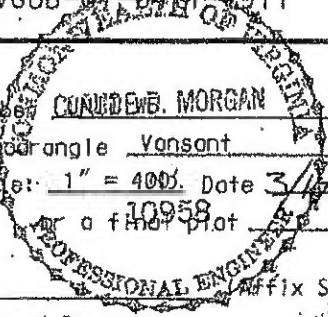


EXHIBIT A
OAKWOOD FIELD
UNIT W-5
FORCE POOLING
VGOB-07-011-1911

Company CNX Gas Company LLC Well Name and Number CONDENSED MORGAN
 Tract No. _____ Elevation _____ Dip angle Vasant
 County Buchanan District Prater Scale: 1" = 400' Date 3/14/02
 This plat is a new plat ; on updated plat _____ ; a final plat _____

Form DGO-GO-7
Rev. 9/91

Charles O. Morgan
 Licensed Professional Engineer or Licensed Land Surveyor



CNX Gas Company LLC**Unit W5****Tract Identifications**

- 1A. Harrison-Wyatt, LLC, Big Axe Tr. 24 (336 Acre Tract) – Coal
 Island Creek Coal Company/Consol Energy, Inc. – Coal Below Tiller Leased
 Jewell Smokeless Coal Corporation – Coal Above Drainage Leased
 Billie S. Campbell, et ux – Surface and All Minerals except Coal
 CNX Gas Company LLC – Oil, Gas and CBM Leased
 12.23 acres 15.2875%
- 1B. Harrison-Wyatt, LLC, Big Axe Tr. 24 (336 Acre Tract) – Coal
 Island Creek Coal Company/Consol Energy, Inc. – Coal Below Tiller Leased
 Jewell Smokeless Coal Corporation – Coal Above Drainage Leased
 CNX Gas Company LLC – Surface and All Minerals except Coal
 8.16 acres 10.2000%
- 1C. Harrison-Wyatt, LLC, Big Axe Tr. 24 (336 Acre Tract) – Coal
 Island Creek Coal Company/Consol Energy, Inc. – Coal Below Tiller Leased
 Jewell Smokeless Coal Corporation – Coal Above Drainage Leased
 Hassell B. Shortridge, et ux – Surface and All Minerals except Coal
 CNX Gas Company LLC – Oil, Gas and CBM Leased
 0.67 acres 0.8375%
- 1D. Harrison-Wyatt, LLC, Big Axe Tr. 24 (336 Acre Tract) – Coal
 Island Creek Coal Company/Consol Energy, Inc. – Coal Below Tiller Leased
 Jewell Smokeless Coal Corporation – Coal Above Drainage Leased
 Billy Joe Kinser – Surface and All Minerals except Coal
 CNX Gas Company LLC – Oil, Gas and CBM Leased
 0.23 acres 0.2875%
- 1E. Harrison-Wyatt, LLC, Big Axe Tr. 24 (336 Acre Tract) – Coal
 Island Creek Coal Company/Consol Energy, Inc. – Coal Below Tiller Leased
 Jewell Smokeless Coal Corporation – Coal Above Drainage Leased
 Hassell B. Shortridge, et al – Surface and All Minerals except Coal
 CNX Gas Company LLC – Oil, Gas and CBM Leased
 4.93 acres 6.1625%
2. Harrison-Wyatt, LLC Big Axe Tr. 25 (247 Acre Tract) – All Minerals
 Island Creek Coal Company/Consol Energy, Inc. – Coal Below Tiller Leased
 Jewell Smokeless Coal Corporation – Coal Above Drainage Leased
 CNX Gas Company LLC – Oil, Gas and CBM Leased
 41.76 acres 52.2000%
- 2A. CNX Gas Company LLC – Surface
 2B. Billie Campbell, et ux – Surface
 2C. Gregory L. Cook, et al – Surface
 2D. Gregory L. Cook, et al – Surface
 2E. Evans R. Yates, et al – Surface

CNX Gas Company LLC
Unit W5
Tract Identifications

3. **F.M.F. Boyd, Heirs, et al (119 acre tract) -- Coal (Except % of Widow Kennedy and Above Seams)**
Rual Fuller/National Energy Corp. -- (%) of Widow Kennedy and Above Seams
F.M.F. Boyd Heirs, et al -- All Minerals except Coal (96.94%)
CNX Gas Company LLC -- All Minerals except Coal (3.06)
Island Creek Coal Company/Consol Energy, Inc. -- Coal Below Tiller Seam Leased
CNX Gas Company LLC -- Oil, Gas and CBM Leased(%)
7.62 acres 9.5250%
- 3A. **Ocie S. Jackson - Surface**
3B. **Dewitt Boyd, et al (Lillie Boyd Heirs) - Surface**
4. **Levisa Coal Company Tr. 36 (51 Acre Tract of 76.75 acre Tract) -- Coal**
Island Creek Coal Company/Consol Energy, Inc. -- Coal Below Tiller Seam Leased
Jewell Smokeless Coal Corporation -- Coal In Tiller and Above Leased
John W. Pobst, Jr., et al. - Oil and Gas
CNX Gas Company LLC -- CBM Leased
Maxie Fuller Heirs, et al - Surface
4.40 acres 5.5000%

Exhibit E
Unit W-5
Docket #VGOB 07-0417-1911-03
List of Respondents in escrow

	Acres in Unit	Percent of Unit
<u>Tract #1C - 0.67 acres</u>		
<u>COAL OWNERSHIP</u>		
(1) H-W Financial, LLC Big Axe Tr. 24 (336 Acre Tract) P.O. Box 11000 Danville, VA 24543	0.67 acres	0.8375% <i>Dismissed under -01 petition</i>
<u>OIL & GAS OWNERSHIP</u>		
<i>W9/Affidavit not received (Prior owners)</i>		
(1) Hassell B. Shortridge, et ux Debra Ann & Terry Justus, TE Terry Justus		<i>Conveyed by deed dated 3/21/11 & recorded 4/30/12 Instrument No. 120000827 to Debra & Terry Justus</i> <i>Conveyed by deed dated 9/5/12 Instrument No. 120001872 to Terry Justus</i> <i>Conveyed by deed dated 9/25/13 Instrument No. 130001947 to Teddy & Lillie Shortridge</i>
(a) Teddy Doyle & Lillie Mae Shortridge, TE PO Box 898 Vansant, VA 24656	0.67 acres	0.8375%
<u>Tract #1E - 4.93 acres</u>		
<u>COAL OWNERSHIP</u>		
(1) H-W Financial, LLC Big Axe Tr. 24 (336 Acre Tract) P.O. Box 11000 Danville, VA 24543	4.93 acres	6.1625% <i>Dismissed under -01 petition</i>
<u>OIL & GAS OWNERSHIP</u>		
Hassell B. Shortridge Heirs, et al. (15 Acre Tract)	4.93 acres	6.1625%
(1) Harve Shortridge Heirs, Devisees, Successors or Assigns		
<i>Outstanding W9/Affidavits</i>		
(a) Mary Jane Shortridge Heirs, Devisees, Successors or Assigns		
(a.1) Wanda C. Shortridge Rt.1 Box 95 Vansant, VA 24656	2.009 acres 11/27 of 4.93 acres	2.5106%
(b) Hassell B. Shortridge Heirs, Devisees, Successors or Assigns		
(b.3) Debra Justus 4705 Guesses Fork Road Hurley, VA 24620	0.122 acres 2/81 of 4.93 acres	0.1522%
(c) Granville Cecil Shortridge Heirs, Devisees, Successors or Assigns		
(c.1) Blanche Shortridge Heirs, Devisees, Successors or Assigns		
(c.1.6) Dennis Shortridge Heirs, Devisees, Successors or Assigns		
(c.1.5.1) Casey B. Shortridge 6362 Slate Creek Road Grundy, VA 24614	0.037 acres 1/135 of 4.93 acres	0.0456%
(c.1.5.2) Brian Dennis Shortridge 1073 Gable Road Raven, VA 24639	0.037 acres 1/135 of 4.93 acres	0.0456%

Exhibit E
Unit W-5
Docket #VGOB 07-0417-1911-03
List of Respondents in escrow

	Acres in Unit	Percent of Unit
(g) Billy Gene Shortridge Heirs, Devisees, Successors or Assigns		
(g.1) Mary Irene Shortridge 1130 Livery Circle Lawrenceville, GA 30046	0.091 acres 1/54 of 4.93 acres	0.1141%
(g.2) Brenda Sue Shortridge Meadows P.O. Box 7 Mavisdale, VA 24627	0.091 acres 1/54 of 4.93 acres	0.1141%
(g.3) Billie Joe Stilwell 1175 Novum Road Reva, VA 22735	0.091 acres 1/54 of 4.93 acres	0.1141%
(h) Phyllis Sensenig 85 Vera Cruz Road Reinhold, PA 17569	0.365 acres 2/27 of 4.93 acres	0.4565%
(i) Linda Shortridge Heirs, Devisees, Successors or Assigns		
(i.1) Mary Jane Shortridge Heirs, Devisees, Successors or Assigns		
(i.1.1) Wanda C. Shortridge Rt.1 Box 95 Vansant, VA 24656	0.365 acres 2/27 of 4.93 acres	0.4565%
Total Tract Acres	3.2075	
Total Tract Percentage	4.0094%	

Tract #4 - 4.40 acres**COAL OWNERSHIP**

(1) Levisa Coal Company, et al., Tr.36 (51 Acre outsale of the 75.75 Acre Tract) c/o John C. Irvin, Managing Partner 4710 Hunterwood Circle Richmond, TX 77469	4.40 acres	5.5000% Dismissed under -01 petition
--	------------	---

OIL & GAS OWNERSHIP

John W. Pobst, Jr., et al. (51 Acre outsale of the 75.75 Acre Tract)	4.40 acres	5.5000%
---	------------	---------

Unresolved Heirship & Outstanding W9/Affidavits

(2) Galle Looney Heirs, Devisees, Successors or Assigns		
(a) Galle Looney Heirs, Devisees, Successors or Assigns (1/8)		
(a.3) Loretta Trittipoe Murphy Heirs, Devisees, Successors or Assigns		
(a.3.2) Robin McCue 18300 Darnell Drive Oiney, MD 20832	0.0210 acres 1/210 of 4.40 acres	0.02619%
(a.3.4) Tiffney Brienza 9 High Street Brookeville, MD 20833	0.0210 acres 1/210 of 4.40 acres	0.02619%
(3) Rosa Jane Looney Owens Heirs, Devisees, Successors or Assigns		
(a) Larkin Owens	<i>Life Estate extinguished</i>	
(a.1) Tolby Hays Owens Heirs, Devisees, Successors or Assigns		
(a.1.1) Betty J. Owens Heirs, Devisees, Successors or Assigns		

Exhibit E
Unit W-5
Docket #VGOB 07-0417-1911-03
List of Respondents in escrow

	Acres in Unit	Percent of Unit
(a.1.1.1) Steven Turner 22845 County Road 28 Goshen, IN 46526	0.0917 acres 1/48 of 4.40 acres	0.11458%
(a.1.1.2) David Turner 22845 County Road 28 Goshen, IN 46526	0.0917 acres 1/48 of 4.40 acres	0.11458%
(5) Victoria Looney Hagy Heirs, Devisees, Successors or Assigns		
(a) Don Hagy Heirs, Devisees, Successors or Assigns (1/8)		
(a.1) Henry W. Hagy Heirs, Devisees, Successors or Assigns		
(a.1.2) William R. Hagy 20963 Chatham Court Abingdon, VA 24210-1682	0.0306 acres 1/144 of 4.40 acres	0.03819%
(a.1.6) Betty Hagy Alcantar 6431 Hill Creek Drive San Antonio, TX 78256	0.0306 acres 1/144 of 4.40 acres	0.03819%
(c) William R. Hagy 20963 Chatham Court Abingdon, VA 24210-1682	0.0524 acres 1/84 of 4.40 acres	0.06548%
(g) Betty Hagy Alcantar 6431 Hill Creek Drive San Antonio, TX 78256	0.0524 acres 1/84 of 4.40 acres	0.06548%
(h) Vamon Church Heirs, Devisees, Successors or Assigns		
(h.1) Della Church Heirs, Devisees, Successors or Assigns		
(h.2) Danny R. Church 1396 Laymantown Road Troutville, VA 24175	0.0087 acres 1/504 of 4.40 acres	0.01091%
(h.3) Deborah K. Ashby Heirs, Devisees, Successors or Assigns		
(h.3.1) Joshua P. Ashby (minor) c/o Vickie Guffey 2289 Preston Mill Road Heddlston, VA 24104	0.0087 acres 1/504 of 4.40 acres	0.01091%
(6) Joseph Robert Looney Heirs, Devisees, Successors or Assigns		
(a) Cora S. Looney Heirs, Devisees, Successors or Assigns		
(a.1) Dora Childress Heirs, Devisees Successor or Assigns		
(a.1.1) Linda Fern Stern 2715 Albany Court Murfreesboro, TN 37129	0.0007 acres 1/6480 of 4.40 acres	0.00085%
(a.2) Terry Short Heirs, Devisees, Successors or Assigns		
(a.2.1) James B. Short 308 W. Bridgers Ave Aubumdale, FL 33823	0.0005 acres 5/41472 of 4.40 acres	0.00066%
(a.2.2) Joyce J. Cooper 59 Greenwood Lane Washington, VA 22747	0.0011 acres 5/20736 of 4.40 acres	0.00133%

Exhibit E
Unit W-5
Docket #VGOB 07-0417-1911-03
List of Respondents in escrow

	Acres in Unit	Percent of Unit
(a.2.4) John Terry Short 12635 Cumberland Drive Largo, FL 33773	0.0005 acres 5/41472 of 4.40 acres	0.00066%
(a.4) Cecil Short Heirs, Devisees, Successors or Assigns		
(a.4.1) Susan Ann Short 1315 Murrell Road Morristown, TN 37814	0.0034 acres 1/1296 of 4.40 acres	0.00424%
(a.5) Effie Houchins 136 Rector Road Marion, VA 24354	0.0034 acres 1/1296 of 4.40 acres	0.00424%
(b) Rachel Sweelen Heirs, Devisees, Successors or Assigns		
(b.3) Benny R. Keen Heirs, Devisees, Successors or Assigns		
(b.3.2) Melissa Dawn Cohen 110 Deer Run Court Goose Creek, SC 29445	0.0005 acres 1/8100 of 4.40 acres	0.00068%
(b.3.3) Stephen R. Keen 305 Redwood Road Bristol, TN 37620	0.0005 acres 1/8100 of 4.40 acres	0.00068%
(7) Ida Looney Scott Heirs, Devisees, Successors or Assigns		
(a.2) Marion Hassel Scott Heirs, Devisees, Successors or Assigns		
(a.2.1) William G. Scott Heirs, Devisees, Successors or Assigns		
(a.2.1.2) Florence Stanley Heirs, Devisees, Successors or Assigns		
(a.2.1.2.1) John B. Stanley Heirs, Devisees Successors or Assigns		
(a.2.1.2.1.2) Delores Hatfield Heirs, Devisees, Successors or Assigns		
(a.2.1.2.1.2.1) Don Hatfield 3776 St. Hwy 319 Hardy, KY 41531	0.0017 acres 1/2592 of 4.40 acres	0.00212%
(a.2.1.2.1.2.2) Timothy Hatfield 1237 Turkey Creek Rd Belfry, KY 41514	0.0017 acres 1/2592 of 4.40 acres	0.00212%
(a.2.1.2.1.3) Thomas G. Scott Heirs, Devisees, Successors or Assigns		
(a.2.1.2.1.3.1) Thomas & Norma Scott Living T 26101 Newcombe Circle Leesburg, FL 34748	0.0034 acres 1/1296 of 4.40 acres	0.00424%
(a.2.1.3) Lando Scott Heirs, Devisees, Successors or Assigns		
(a.2.1.3.1) Thomas G. Scott Heirs, Devisees, Successors or Assigns		
(a.2.1.3.1.1) Thomas & Norma Scott Living Trus 26101 Newcombe Circle Leesburg, FL 34748	0.0017 acres 1/2592 of 4.40 acres	0.00212%
(a.2.1.3.3) Gary Scott Heirs, Devisees, Successors or Assigns		

Exhibit E
Unit W-5
Docket #VGOB 07-0417-1911-03
List of Respondents in escrow

	Acres in Unit	Percent of Unit
(a.2.1.3.3.1) Gary Shane Scott 11084 McGaheysville Rd McGaheysville, VA 22840	0.0017 acres 1/2592 of 4.40 acres	0.00212%
(a.2.1.3.4) John B. Scott 12 Terrace Drive Poquoson, VA 23662	0.0017 acres 1/2592 of 4.40 acres	0.00212%
(a.2.1.3.5) Sharon Scalf Heirs, Devisees, Successors or Assigns		
(a.2.1.3.5.1) Jerry S. Scalf Heirs, Devisees Successors or Assigns		
(a.2.1.3.5.1.1) Jason S. Scalf 5098 Chrissy Ave Dayton, OH 45431	0.0017 acres 1/2592 of 4.40 acres	0.00212%
(8) Sarah Amanda Looney Owens Heirs, Devisees, Successors or Assigns		
(d) Clarence Owens Heirs, Devisees, Successors or Assigns (1/648)		
(d.1) Florence Owens Heirs, Devisees, Successors or Assigns		
(d.1.1) Connie Maynard Hammond Heirs, Devisees Successors or Assigns <i>Documentation Pending</i>	0.0006 acres 1/7776 of 4.40 acres	0.00071%
(d.1.1.1) Terry Hammond 324 Cottonwood Lane Orange Park, FL 32073		
(d.1.1.2) Robln Smith 1904B Shady Wood Ct Bedford, TX 76021		
(d.1.1.3) Crystal Floyd 324 Cottonwood Lane Orange Park, FL 32073		
(d.1.1.4) Anna Marie Bogle 1916 Valley Drive Crowley, TX 76036		
(d.1.2) Gloria Kennedy Heirs, Devisees, Successors or Assigns <i>Documentation Pending</i>	0.0006 acres 1/7776 of 4.40 acres	0.00071%
(d.1.2.1) Perry Kennedy 6138 New Star Rd Green Cove Springs, FL 32043		
(l) Virgil Owens Heirs, Devisees, Successors or Assigns		
(l.1) Lucinda Owens Heirs, Devisees, Successors or Assigns		
(l.1.1) Wesley Owens P.O. Box 684 Oakwood, VA 24631	0.0034 acres 1/1296 of 4.40 acres	0.00424%
Total Tract Acres	0.4374	
Total Tract Percentage	0.5467%	
Total Acres Remaining in Escrow	4.3149	
Total Percentage Remaining in Escrow	5.3936%	

Exhibit EE
Unit W-5
Docket #VGOB 07-0417-1911-03
List of Respondents with Royalty Split Agreements/Court Orders/HB2058

	Acres in Unit	Percent of Unit	Percent of Escrow
<u>Tract #1A - 12.23 acres</u>			
<u>COAL OWNERSHIP</u>			
(1) H-W Financial, LLC Big Axe Tr. 24 (336 Acre Tract) P.O. Box 11000 Danville, VA 24543	12.23 acres	15.2875%	<i>n/a</i>
<u>OIL & GAS OWNERSHIP</u>			
(1) Billie S. & Myrna L. Campbell P.O. Box 6 Vansant, VA 24656	12.23 acres	15.2875%	<i>n/a</i>
<u>Tract #1B - 8.16 acres</u>			
<u>COAL OWNERSHIP</u>			
(1) H-W Financial, LLC Big Axe Tr. 24 (336 Acre Tract) P.O. Box 11000 Danville, VA 24543	8.16 acres	10.2000%	<i>n/a</i>
<u>OIL & GAS OWNERSHIP</u>			
(1) CNX Gas Company LLC PO Box 643830 Pittsburgh, PA 15264-3830	8.16 acres	10.2000%	<i>n/a</i>
<u>Tract #1D - 0.23 acres</u>			
<u>COAL OWNERSHIP</u>			
(1) H-W Financial, LLC Big Axe Tr. 24 (336 Acre Tract) P.O. Box 11000 Danville, VA 24543	0.23 acres	0.2875%	
<u>OIL & GAS OWNERSHIP</u>			
(1) Billy Joe Kinser Heirs, Devises, Successors or Assigns			
(a) Teresa Kinser 1010 Newton St., Apt. 602 Bristol, VA 24201	0.23 acres	0.2875%	<i>n/a</i>
<u>Tract #1E - 4.93 acres</u>			
<u>COAL OWNERSHIP</u>			
(1) H-W Financial, LLC Big Axe Tr. 24 (336 Acre Tract) P.O. Box 11000 Danville, VA 24543	4.93 acres	6.1625%	<i>n/a</i>
<u>OIL & GAS OWNERSHIP</u>			
Hassell B. Shortridge Heirs, et al	4.93 acres	6.1625%	
(1) Harve Shortridge Heirs, Devises, Successors or Assigns			

Exhibit EE
Unit W-5

Docket #VGOB 07-0417-1911-03

List of Respondents with Royalty Split Agreements/Court Orders/HB2058

	Acres In Unit	Percent of Unit	Percent of Escrow
(b) Hassell B. Shortridge Heirs, Devisees, Successors or Assigns			
(b.1) Teddy Doyle Shortridge P.O. Box 898 Vansant, VA 24656	0.122 acres 2/81 of 4.93 acres	0.1522%	n/a
(b.2) Jennifer McCowan 144 Barney Lane Clintwood, VA 24228	0.122 acres 2/81 of 4.93 acres	0.1522%	n/a
(c) Granville Cecil Shortridge Heirs, Devisees, Successors or Assigns			
(c.1) Blanche Shortridge Heirs, Devisees, Successors or Assigns			
(c.1.1) Karen Moore 310 Bluff Drive Lowell, AR 72745	0.073 acres 2/135 of 4.93 acres	0.0913%	n/a
(c.1.2) Connie Hayes Charles P.O. Box 1911 Grundy, VA 24614	0.073 acres 2/135 of 4.93 acres	0.0913%	n/a
(c.1.3) Bonnie Vanover 344 Stansbury Lane North Tazewell, VA 24630	0.073 acres 2/135 of 4.93 acres	0.0913%	n/a
(c.1.4) James Shortridge 1151 Mountain Resort Drive Vansant, VA 25656	0.073 acres 2/135 of 4.93 acres	0.0913%	n/a
(d) Ponzell Fields Heirs, Devisees, Successors or Assigns			
(d.1) Donald R. Fields 185 Rock Road, Trailer 14 Ephrate, PA 17522	0.365 acres 2/27 of 4.93 acres	0.4565%	n/a
(e) Viola Anderson Rt. 2 Box 661 Vansant, VA 24656	0.37 acres 2/27 of 4.93 acres	0.4565%	n/a
(f) Maggie Marie Boyd Heirs, Devisees, Successors or Assigns			
(f.1) Michael Boyd P.O. Box 738 Vansant, VA 24656	0.365 acres 2/27 of 4.93 acres	0.4565%	7.5394% HB2058
(g) Billy Gene Shortridge Heirs, Devisees, Successors or Assigns			
(g.4) Teresa Shortridge George 5930 W. Andechs Summit Duluth, GA 30097	0.091 acres 1/54 of 4.93 acres	0.1141%	1.8848% HB2058
	Total Tract Acres	1.7225	
	Total Percentage	2.1531%	

Exhibit EE
Unit W-5
Docket #VGOB 07-0417-1911-03
List of Respondents with Royalty Split Agreements/Court Orders/HB2058

	Acres In Unit	Percent of Unit	Percent of Escrow
<u>Tract #4 - 4.40 acres</u>			
<u>COAL OWNERSHIP</u>			
(1) Levisa Coal Company, et al., Tr.36 <i>(51 Acre outsale of the 75.75 Acre Tract)</i> c/o John C. Irvin, Managing Partner 4710 Hunterwood Circle Richmond, TX 77469	4.40 acres	5.5000%	<i>n/a</i>
<i>Note:</i> (Levisa has a Royalty Division Order with the John Pobst, et al. Group, Owners a thru h.)			
<u>OIL & GAS OWNERSHIP</u>			
John W. Pobst, Jr., et al. <i>(51 Acre outsale of the 75.75 Acre Tract)</i>	4.40 acres	5.5000%	
(1) John W. Pobst, Jr., et al. (4/9)			
(a) Fairview Limited Partnership c/o John C. Irvin, Managing Partner 4710 Hunterwood Circle Richmond, TX 77406	0.4889 acres 1/9 of 4.40 acres	0.6111%	<i>n/a</i>
(b) CIPL, LP 4710 Hunterwood Circle Richmond, TX 77406	0.2037 acres 5/108 of 4.40 acres	0.2546%	<i>n/a</i>
(c) F.H. Combs Testamentary Trust c/o Trustees P. O. Box 841 Tazewell, VA 24651	0.1426 acres 7/216 of 4.40 acres	0.1782%	<i>n/a</i>
(d) Martha E. Combs Trust PO Box 1404 Abingdon, VA 24212-1404	0.1426 acres 7/216 of 4.40 acres	0.1782%	<i>n/a</i>
(e) John W. Pobst, Jr. Box 86 Revere, PA 18953	0.1630 acres 1/27 of 4.40 acres	0.2037%	<i>n/a</i>
(f) Virginia Lee Linwick 4324 South Ball Road Veradale, WA 99037	0.1630 acres 1/27 of 4.40 acres	0.2037%	<i>n/a</i>
(g) Richard K. Pobst 1024 Oxford Drive St. Augustine, FL 32084	0.1630 acres 1/27 of 4.40 acres	0.2037%	<i>n/a</i>
(h) Catherine Pobst c/o Lynn R. Quick 111 Postelle Street Cartersville, GA 30120	0.1630 acres 1/27 of 4.40 acres	0.2037%	<i>n/a</i>
(i) Meredith E. Jennings 542 Butler Mill Road Maryville, TN 37803	0.3259 acres 2/27 of 4.40 acres	0.4074%	<i>n/a</i>
(2) Gallie Looney Heirs, Devisees, Successors or Assigns			
(a) Gallie Looney Heirs, Devisees, Successors or Assigns (1/8)			
(a.1) Marvin H. Looney Heirs, Devisees, Successors or Assigns			

Exhibit EE
Unit W-5
Docket #VGOB 07-0417-1911-03
List of Respondents with Royalty Split Agreements/Court Orders/HB2058

	Acres in Unit	Percent of Unit	Percent of Escrow
(a.1.1) Mary Looney* 1235 N. Brookland Rd. Genesee, PA 16923	0.0943 acres 3/140 of 4.40 acres	0.11786%	<i>n/a</i>
(a.2) Henry W. Looney * 322 24th Street W. Huntington, WV 25704	0.0943 acres 3/140 of 4.40 acres	0.11786%	<i>n/a</i>
(a.3) Loretta Trittipoe Murphy Heirs, Devisees, Successors or Assigns			
(a.3.1) Michael G. Murphy 9 High Street Brookeville, MD 20833	0.0314 acres 1/140 of 4.40 acres	0.03929%	0.6489% HB2058
(a.3.3) Holley Trittipoe 10410 Swift Stream Place, #401 Columbia, MD 21044	0.0210 acres 1/210 of 4.40 acres	0.02619%	<i>n/a</i>
(a.5) B. Fawn Weed 24313 Hanson Road Gaithersburg, MD 20882	0.0943 acres 3/140 of 4.40 acres	0.11786%	<i>n/a</i>
(a.6) (Evelyn) Carol James PO Box 368 Hurley, MO 65675	0.0943 acres 3/140 of 4.40 acres	0.11786%	<i>n/a</i>
(a.7) Larry Looney Heirs, Devisees, Successors or Assigns			
(a.7.1) Mary Sue Dyer 4558 W. Pioneer Lane Greeley, CO 80634	0.0786 acres 1/56 of 4.40 acres	0.09821%	<i>n/a</i>
(3) Rosa Jane Looney Owens Heirs, Devisees, Successors or Assigns			
(a) Larkin Owens	<i>Life Estate extinguished</i>		
(a.2) Holly Owens Heirs, Devisees, Successors or Assigns			
(a.2.1) George W. Owens 7270 Smalley Rd Windham, OH 44288	0.1833 acres 1/24 of 4.40 acres	0.22917%	<i>n/a</i>
(a.3) Claude Owens Heirs, Devisees, Successors or Assigns			
(a.3.1) Wanda Louise Owens Heirs, Devisees, Successors or Assigns			
(a.3.1.1) Delphine Bostic 318 5th St, Apt. 7 Pineville, KY 40977	0.0367 acres 1/120 of 4.40 acres	0.04583%	<i>n/a</i>
(a.3.1.2) Connie Miller 509 Maple Gap Rd Swords Creek, VA 24649	0.0367 acres 1/120 of 4.40 acres	0.04583%	<i>n/a</i>
(a.3.1.3) Patty Hart PO Box 729 Honaker, VA 24293	0.0367 acres 1/120 of 4.40 acres	0.04583%	<i>n/a</i>

Exhibit EE
Unit W-5
Docket #VGOB 07-0417-1911-03
List of Respondents with Royalty Split Agreements/Court Orders/HB2058

	Acres in Unit	Percent of Unit	Percent of Escrow
(a.3.1.4) Audrey Rash PO Box 16324 Bristol, VA 24293	0.0367 acres 1/120 of 4.40 acres	0.04583%	<i>n/a</i>
(b.3.1.5) Rocky Owens Heirs, Devisees, Successors or Assigns			
(b.3.1.5.1) Tabitha Owens Nichols 116 Staples Ct., Lot 6 Richlands, VA 24641	0.0367 acres 1/120 of 4.40 acres	0.04583%	0.7570% HB2058
(4) Heda (Hettie) Looney Maynard Heirs, Devisees, Successors or Assigns			
(a) Charles Ronnie Maynard P.O. Box 57 Raccoon, KY 41557	0.0688 acres 1/64 of 4.40 acres	0.08594%	<i>n/a</i>
(b) Nancy Jane Smith Heirs, Devisees, Successors or Assigns			
(b.1) Kimberly Coleman 67 Fords Branch Lane N Fords Branch, KY 41526	0.0344 acres 1/128 of 4.40 acres	0.04297%	<i>n/a</i>
(b.2) Sharon Sowards 96 Point of View Drive Pikeville, KY 41501	0.0344 acres 1/128 of 4.40 acres	0.04297%	<i>n/a</i>
(c) Ida Gaye Smith 192 Fifty-Eight Branch Raccoon, KY 41557	0.0688 acres 1/64 of 4.40 acres	0.08594%	<i>n/a</i>
(d) Clara Hope Meade Heirs, Devisees, Successors or Assigns			
(d.1) Judy Blackburn 7136 State Highway 194 W Pikeville, KY 41501	0.0138 acres 1/320 of 4.40 acres	0.01719%	<i>n/a</i>
(d.2) Dottie Meade Ratliff 3441 State Highway 194 W Pikeville, KY 41501	0.0138 acres 1/320 of 4.40 acres	0.01719%	<i>n/a</i>
(d.3) Robert Meade 3441 State Highway 194W Pikeville, KY 41501	0.0138 acres 1/320 of 4.40 acres	0.01719%	<i>n/a</i>
(d.4) Loretta Collins 1130 Upper Chloe Creek Pikeville, KY 41501	0.0138 acres 1/320 of 4.40 acres	0.01719%	<i>n/a</i>
(d.5) Telia Layman Heirs, Devisees, Successors or Assigns			
(d.5.1) Cory Maynard 285 King Drive Raccoon, KY 41557	0.0069 acres 1/640 of 4.40 acres	0.00859%	<i>n/a</i>
(d.5.2) April Reed 160 Middle Fork Belfry, KY 41514	0.0069 acres 1/640 of 4.40 acres	0.00859%	<i>n/a</i>

Exhibit EE
Unit W-5
Docket #VGOB 07-0417-1911-03
List of Respondents with Royalty Split Agreements/Court Orders/HB2058

	Acres in Unit	Percent of Unit	Percent of Escrow
(e) Billy Maynard Heirs, Devisees, Successors or Assigns			
(e.1) JoAnn Maynard c/o Charles Ronnie Maynard PO Box 57 Raccoon, KY 41557	0.0688 acres 1/64 of 4.40 acres	0.08594%	<i>n/a</i>
(f) Marion Maynard 1130 North Main Street PO Box 267 Lewisburg, OH 45338			
	0.0688 acres 1/64 of 4.40 acres	0.08594%	<i>n/a</i>
(g) Geraldine Maynard Collins P.O. Box 155 New Madison, OH 45346			
	0.0688 acres 1/64 of 4.40 acres	0.08594%	<i>n/a</i>
(h) Henry Jefferson Todge Maynard Heirs, Devisees, Successors or Assigns			
(h.1) Diana Thacker 215 Angela Street Pikeville, KY 41501	0.0229 acres 1/192 of 4.40 acres	0.02865%	<i>n/a</i>
(h.2) Roger Douglas Maynard 1003 Palmetto Drive Richmond, KY 40475	0.0229 acres 1/192 of 4.40 acres	0.02865%	<i>n/a</i>
(h.3) John P. Maynard Heirs, Devisees, Successors or Assigns			
(h.3.1) Jill Cranmer 206 Bentcreek Drive Elizabethtown, KY 42701	0.0229 acres 1/192 of 4.40 acres	0.02865%	<i>n/a</i>
(5) Victoria Looney Hagy Heirs, Devisees, Successors or Assigns			
(a) Don Hagy Heirs, Devisees, Successors or Assigns (1/8)			
(a.1) Henry W. Hagy Heirs, Devisees, Successors or Assigns			
(a.1.1) Beverly Hagy PO Box 448 Greenwood, FL 32443	0.0306 acres 1/144 of 4.40 acres	0.03819%	<i>n/a</i>
(a.1.3) Dennis Hagy 36 Buck Oak Lane White Haven, PA 18861	0.0306 acres 1/144 of 4.40 acres	0.03819%	<i>n/a</i>
(a.1.4) Frank Hagy 118 Max Lane Galax, VA 24333	0.0306 acres 1/144 of 4.40 acres	0.03819%	<i>n/a</i>
(a.1.5) Joyce A. Morris Box 464 Loyall, KY 40854	0.0306 acres 1/144 of 4.40 acres	0.03819%	<i>n/a</i>
(b) Henry W. Hagy Heirs, Devisees, Successors or Assigns			

Exhibit EE
Unit W-5
Docket #VGOB 07-0417-1911-03
List of Respondents with Royalty Split Agreements/Court Orders/HB2058

	Acres In Unit	Percent of Unit	Percent of Escrow
(b.1) Beverly Hagy PO Box 448 Greenwood, FL 32443	0.0524 acres 1/84 of 4.40 acres	0.06548%	<i>n/a</i>
(d) Dennis Hagy 36 Buck Oak Lane White Haven, PA 18661	0.0524 acres 1/84 of 4.40 acres	0.06548%	<i>n/a</i>
(e) Frank Hagy 118 Max Lane Galax, VA 24333	0.0524 acres 1/84 of 4.40 acres	0.06548%	<i>n/a</i>
(f) Joyce A. Morris Box 464 Loyal, KY 40854	0.0524 acres 1/84 of 4.40 acres	0.06548%	<i>n/a</i>
(h) Vernon Church Heirs, Devisees, Successors or Assigns			
(h.4) Martha G. Keen 2120 Contry Creek Road Raven, VA 24639	0.0087 acres 1/504 of 4.40 acres	0.01091%	<i>n/a</i>
(h.5) Dorothy F. Church 109 Immerson Lane Rustburg, VA 24588	0.0087 acres 1/504 of 4.40 acres	0.01091%	<i>n/a</i>
(h.6) Donald J. Church 2289 Preston Mill Road Huddleston, VA 24104	0.0087 acres 1/504 of 4.40 acres	0.01091%	<i>n/a</i>
(h.7) Vickie Guffey 2289 Preston Mill Road Huddleston, VA 24104	0.0087 acres 1/504 of 4.40 acres	0.01091%	<i>n/a</i>
(6) Joseph Robert Looney Heirs, Devisees, Successors or Assigns			
(a) Cora S. Looney Heirs, Devisees, Successors or Assigns			
(a.1) Dora Childress Heirs, Devisees Successor or Assigns			
(a.1.2) Ralph Childress 4729 Seagrove Plank Rd Asheboro, NC 27205	0.0007 acres 1/6480 of 4.40 acres	0.00085%	<i>n/a</i>
(a.1.3) Firl Childress Heirs, Devisees, Successors or Assigns			
(e.1.1.3.1) Donna Childress Puckett PO Box 272 Raven, VA 24639	0.00017 acres 1/25920 of 4.40 acres	0.00021%	0.0035% HB2058
(e.1.1.3.2) Michael Bostic 232 Laurelwood Acres Rd Cedar Bluff, VA 24609	0.00017 acres 1/25920 of 4.40 acres	0.00021%	0.0035% HB2058
(e.1.1.3.3) Wendell Childress PO Box 971 Raven, VA 24639	0.00017 acres 1/25920 of 4.40 acres	0.00021%	0.0035% HB2058

Exhibit EE
Unit W-5
Docket #VGOB 07-0417-1911-03
List of Respondents with Royalty Split Agreements/Court Orders/HB2058

	Acres In Unit	Percent of Unit	Percent of Escrow
(e.1.1.3.4) Burley Childress PO Box 82 Raven, VA 24639	0.00017 acres 1/25920 of 4.40 acres	0.00021%	0.0035% HB2058
(a.1.4) Edward Childress P.O. Box 1204 Honaker, VA 24260	0.0007 acres 1/6480 of 4.40 acres	0.00085%	n/a
(a.1.5) Bufford Childress 520 NE 130th Seattle, WA 98125	0.0007 acres 1/6480 of 4.40 acres	0.00085%	n/a
(a.2) Terry Short Heirs, Devisees, Successors or Assigns			
(a.2.3) Harold Short Heirs, Devisees, Successors or Assigns			
(a.2.3.1) Sylvia Short 7721 Schelhorn Road Alexandria, VA 22308	0.0011 acres 5/20736 of 4.40 acres	0.00133%	n/a
(a.2.5) Christopher T. Short 3418 Long Meadow Road Middletown, VA 22645	0.0001 acres 1/41472 of 4.40 acres	0.00013%	0.0022% HB2058
(a.2.6) Edward S. Short 3 Crossbill Drive Simpsonville, SC 29680	0.0001 acres 1/41472 of 4.40 acres	0.00013%	n/a
(a.3) Ellis Short Heirs, Devisees, Successors or Assigns			
(a.3.1) Madge P. Short 244 Quail Run Dr. Elkton, VA 22827	0.0034 acres 1/1296 of 4.40 acres	0.00424%	n/a
(a.6) Shirley Meadows 1100 Pioneer Road Rowe, VA 24646	0.0034 acres 1/1296 of 4.40 acres	0.00424%	n/a
(b) Rachel Sweeten Heirs, Devisees, Successors or Assigns			
(b.1) Betty G. Burke 14531 Old Jonesboro Road Bristol, VA 24202	0.0016 acres 1/2700 of 4.40 acres	0.00204%	n/a
(b.2) Jack R. Keene 279 Townview Road Lebanon, VA 24266	0.0016 acres 1/2700 of 4.40 acres	0.00204%	n/a
(b.3) Benny R. Keen Heirs, Devisees, Successors or Assigns			
(b.3.1) Tina Renee Harr 5609 Blackfoot Drive Kingsport, TN 37664	0.0005 acres 1/8100 of 4.40 acres	0.00068%	n/a
(b.4) Robert C. Keen 520 Westland Circle Salem, VA 24153	0.0016 acres 1/2700 of 4.40 acres	0.00204%	n/a

Exhibit EE
Unit W-5
Docket #VGOB 07-0417-1911-03
List of Respondents with Royalty Split Agreements/Court Orders/HB2056

	Acres in Unit	Percent of Unit	Percent of Escrow
(b.5) Sylvia K. Ratliff PO Box 330 Cedar Bluff, VA 24609	0.0016 acres 1/2700 of 4.40 acres	0.00204%	<i>n/a</i>
(c) Monnie Wilson 1904 Ireland Drive Leander, TX 78641-2836	0.0081 acres 1/540 of 4.40 acres	0.01019%	<i>n/a</i>
(d) Ollie Fay Looney Aldhizer Heirs, Devisees, Successors or Assigns			
(d.1) Karla Lankins 9899 SW 170 Street Miami, FL 33157-4332	0.0081 acres 1/540 of 4.40 acres	0.01019%	<i>n/a</i>
(e) Theodore I. Looney Heirs, Devisees, Successors or Assigns			
(e.1) David Scott Looney 817 Taft Street Sidney, OH 45365-2543	0.0081 acres 1/540 of 4.40 acres	0.01019%	<i>n/a</i>
(f) Brady Miles Looney Heirs, Devisees, Successors or Assigns	<i>Predeceased J. R. Looney</i>		
(f.1) Brady M. Looney, II 1039 Gemstone Rd Grundy, VA 24614	0.0020 acres 1/2160 of 4.40 acres	0.00255%	<i>n/a</i>
(f.2) Alice Catherine Christian 6344 Slate Creek Road Grundy, VA 24614	0.0020 acres 1/2160 of 4.40 acres	0.00255%	<i>n/a</i>
(f.3) Karen Joyce Looney 1833 Highway 252 Belton, SC 29627	0.0020 acres 1/2160 of 4.40 acres	0.00255%	<i>n/a</i>
(f.4) Bryan Anthony Looney 1827A Airport Road Vansant, VA 24656	0.0020 acres 1/2160 of 4.40 acres	0.00255%	<i>n/a</i>
(7) Ida Looney Scott Heirs, Devisees, Successors or Assigns			
(a) Will Scott	<i>Life Estate is extinguished (died prior to 1963)</i>		
(a.1) Juanita Scott Thompson 1209 Burning Fork Road Pikeville, KY 41501	0.0306 acres 1/144 of 4.40 acres	0.03819%	<i>n/a</i>
(a.2) Marion Hassel Scott Heirs, Devisees, Successors or Assigns			
(a.2.1) William G. Scott Heirs, Devisees, Successors or Assigns			
(a.2.1.1) Juanita Scott Thompson 1209 Burning Fork Road Pikeville, KY 41501	0.0102 acres 1/432 of 4.40 acres	0.01273%	<i>n/a</i>
(a.2.1.2) Florence Stanley Heirs, Devisees, Successors or Assigns			

Exhibit EE
Unit W-5
Docket #VGOB 07-0417-1911-03
List of Respondents with Royalty Split Agreements/Court Orders/HB2058

	Acres in Unit	Percent of Unit	Percent of Escrow
(a.2.1.2.1) John B. Stanley Heirs, Devisees Successors or Assigns			
(a.2.1.2.1.1) Ralph Stanley Heirs, Devisees Successors or Assigns			
(a.2.1.2.1.1.1) Colleen Stanley 495 St Hwy 319 Belfry, KY 41514	0.0034 acres 1/1296 of 4.40 acres	0.00424%	0.0701% HB2058
(a.2.1.3) Lando Scott Heirs, Devisees, Successors or Assigns			
(a.2.1.3.2) Denver Scott Heirs, Devisees, Successors or Assigns			
(a.2.1.3.2.1) Carolyn Scott 108 Windswept Circle Tazewell, VA 24651	0.0017 acres 1/2592 of 4.40 acres	0.00212%	n/a
(a.2.1.3.6) Brenda Atwood 100 Dexter Ave Beckley, WV 25801	0.0017 acres 1/2592 of 4.40 acres	0.00212%	n/a
(8) Sarah Amanda Looney Owens Heirs, Devisees, Successors or Assigns			
(a) Geneva Owens Kersey 1022 Kersey Road Green Cove Springs, FL 32043	0.0068 acres 1/648 of 4.40 acres	0.00849%	n/a
(b) Maxie Fuller Heirs, Devisees, Successors or Assigns			
(b.1) Danny Fuller Heirs, Devisees, Successors or Assigns			
(b.1.1) Stacy Fuller-Breeden 118 Bovona Place Palatka, FL 32177	0.0023 acres 1/1944 of 4.40 acres	0.00283%	n/a
(b.1.2) Allison Fuller Isaacson 1860 Long Iron Drive #1027 Viera, FL 32955	0.0045 acres 1/972 of 4.40 acres	0.00566%	n/a
(c) Wedith Shammami 4546 Fairway Ridge West Bloomfield, MI 48323	0.0068 acres 1/648 of 4.40 acres	0.00849%	n/a
(d) Clarence Owens Heirs, Devisees, Successors or Assigns (1/648)			
(d.1) Florence Owens Heirs, Devisees, Successors or Assigns			
(d.1.3) Bonnie Kevern 1731 NE 134th Lane Trenton, FL 32693	0.0006 acres 1/7776 of 4.40 acres	0.00071%	n/a
(d.1.4) Glenna Wilson 3204 Nantucket Ct Middleburg, FL 32068	0.0006 acres 1/7776 of 4.40 acres	0.00071%	n/a

**Exhibit EE
Unit W-5
Docket #VGOB 07-0417-1911-03
List of Respondents with Royalty Split Agreements/Court Orders/HB2058**

	Acres in Unit	Percent of Unit	Percent of Escrow
(d.2) Barbara A. Spencer Heirs, Devisees, Successors or Assigns			
(d.2.1) Samuel Spencer, II 1285-B Lovett Road Orange Park, FL 32065	0.0015 acres 1/2916 of 4.40 acres	0.00189%	n/a
(d.3) Johnny Owens 13427 Beall Avenue Jacksonville, FL 32218	0.0015 acres 1/2916 of 4.40 acres	0.00189%	n/a
(d.4) Harold B. Owens 4946 Highway 17 South Green Cove Springs, FL 32043	0.0015 acres 1/2916 of 4.40 acres	0.00189%	n/a
(e) Billy Owens Rt.1 Box 72 Vansant, VA 24656	0.0068 acres 1/648 of 4.40 acres	0.00849%	n/a
(f) James Ersel Owens Heirs, Devisees, Successors or Assigns			
(f.1) Edith Owens 5557 Deskens Road Vansant, VA 24656	0.0068 acres 1/648 of 4.40 acres	0.00849%	n/a
(g) Mary Fuller 1506 Belcher Fork Rd Grundy, VA 24614	0.0068 acres 1/648 of 4.40 acres	0.00849%	n/a
(h) Dolly Owens P.O. Box 45 Oakwood, VA 24631	0.0068 acres 1/648 of 4.40 acres	0.00849%	n/a
(i) Virgil Owens Heirs, Devisees, Successors or Assigns			
(i.1) Lucinda Owens Heirs, Devisees, Successors or Assigns			
(i.1.2) Shirley Vandyke Owens P.O. Box 684 Oakwood, VA 24631	0.0034 acres 1/1296 of 4.40 acres	0.00424%	n/a
(9) D. Ralph Thacker 20021 Thacker Drive Boonsboro, MD 21713	0.0611 acres 1/72 of 4.40 acres	0.07639%	n/a
	Total Tract Acres	3.9626	
	Total Percentage	4.9533%	

	<u>TOTAL CONFLICTS RESOLVED</u>
Total Acres	26.0751
Total Percentage	32.5939%

INSTRUMENT 180000079
RECORDED IN THE CLERK'S OFFICE OF
BUCHANAN COUNTY CIRCUIT COURT ON
January 10, 2018 AT 11:31 AM
BEVERLY S. TILLER, CLERK
RECORDED BY: CXE