



de 20



**BEFORE THE VIRGINIA GAS AND OIL BOARD**

**RELIEF SOUGHT:** An Order for Disbursement of Escrowed Funds (and Authorization for Direct Payment of Royalties)

**JURISDICTION:** Code of Virginia § 45.1-351. (et seq) AND § 45.1-361.22 (et seq) AND § 45.1-361.22:2

**UNITWELL NAME:** FF43

**TRACT(S):** 2A, A portion of 4B

**LOCATION:** TAZEWELL County, Virginia

**TAX ID NUMBERS:** Tax Map Identification Numbers for all parcels affected by this order are shown on: Tract Identification Sheet

**DOCKET NUMBER:** VGOB-06-1219-1829-02

**APPLICANTS:** CNX Gas Company LLC on behalf of Barbara Lester, Betty Jane Shelton, Brenda Fay Stone, Calvin Johnson, Carole Jackson, Coleen McMahan Christensen, Donald & Peggy Rose, Dorothy Barnes, Edward Randall Rutledge, Evelyn Rose, Jerry Hensley, Jo Ann Lackey, Melvin Johnson, Michael Shane DeArmon, Nancy Jackson, Pansy Johnson, Sharon Gail Hess, Thomas Palmer Rutledge, Virgus Blankenship, Zeldia Arue Thompson

**HEARING DATE AND LOCATION:** On June 16, 2015, the Virginia Gas and Oil Board, on its own motion, granted the Director of the Division of Gas and Oil the authority to process coal owner dismissal disbursements that have no pending deficiencies or issues. Code of Virginia Section 45.1-361.22:2. Effective date: July 1, 2015.

**APPEARANCES:** Mark A. Swartz on behalf of CNX Gas Company LLC

**PRIOR PROCEEDINGS:**

1. Original Pooling Order Executed 06/14/2012, Recorded on 10/05/2012, Deed Book/Instrument No. 1121, Page 0529.
2. Supplemental Order, Recorded on 11/04/2013, Deed Book/Instrument No. 2013, Page 2077.

- 3. Supplemental Order, Recorded on 05/02/2014, Deed Book/Instrument No. 2014, Page 0602.
- 4. Disbursement Order -01 Executed 04/11/2016, Recorded on 04/20/2016, Deed Book/Instrument No. 2016, Page 5817.

**NOTICE:**

- (1) Amend the Pooling Order to provide for the disbursement of funds on deposit in the Escrow Account attributable to Tract(s) 2A, A portion of 4B identified in the attached petition.
- (2) Delete the requirement that the Unit Operator place future royalties attributable to Tract(s) 2A, A portion of 4B relative to the interests of the Applicants identified in the attached petition.
- (3) Continue the escrow account under this docket number.

**FINDINGS:** Code of Virginia § 45.1-361.22 AND § 45.1-361.22:2

Applicant has certified and represented to the Board that:

- a. Donald & Peggy Rose, Edward Randall Rutledge, Thomas Palmer Rutledge, Michael Shane De-Armon, Zaida Arue Thompson, Brenda Fay Stone, Dorothy S. Barnes, Pansy Johnson, Calvin Johnson, Evelyn Rose, Melvin Johnson, Sharon Gail Hess, Betty Jane Shelton, Barbara Lester, Nancy Jackson, Jerry Hensley, Carole Jackson, Jo Ann Lackey, Coleen McMahan Christensen, Virgus Blankenship are the gas claimants in Tr. 2A and portion of Tr. 4B. As such Donald & Peggy Rose, Edward Randall Rutledge, Thomas Palmer Rutledge, Michael Shane De-Armon, Zaida Arue Thompson, Brenda Fay Stone, Dorothy S. Barnes, Pansy Johnson, Calvin Johnson, Evelyn Rose, Melvin Johnson, Sharon Gail Hess, Betty Jane Shelton, Barbara Lester, Nancy Jackson, Jerry Hensley, Carole Jackson, Jo Ann Lackey, Coleen McMahan Christensen, Virgus Blankenship are entitled to 100% of the CBM royalties attributable to their gas claims that are now in escrow and as may be hereafter payable. See Va. Code Ann. § 45.1-361.22:2.A. b. That CNX Gas Company LLC has previously given the notice(s) required by § 45.1-361.22:2.A to all conflicting coal claimants identified in the above referenced pooling Order and any supplemental Orders pertaining thereto. c. That when the Board granted Petitioner's Miscellaneous Petition in VGOB 06-1219-1829-01, it dismissed the coal claimant(s) Coal Creek Coal Company & Commonwealth Coal Corp as a Respondent to these proceedings. Accordingly, Coal Creek Coal Company & Commonwealth Coal Corp were not provided further notice under § 45.1-361.19 and 22 of the hearing set on this Petition. d. That a detailed accounting in accordance with the applicable provisions of § 45.1-361.22 is submitted herewith and identified as Exhibit J. e. That an Exhibit identified as Table 1 is annexed hereto, and it specifies how the disbursement(s) is to be calculated and paid by the escrow agent. f. That Va. Code Ann. § 45.1-361.22:2.A. further provides that the Operator shall pay such royalties as may hereafter be payable directly to the gas claimant Donald & Peggy Rose, Edward Randall Rutledge, Thomas Palmer Rutledge, Michael Shane De-Armon, Zaida Arue Thompson, Brenda Fay Stone, Dorothy S. Barnes, Pansy Johnson, Calvin Johnson, Evelyn Rose, Melvin Johnson, Sharon Gail Hess, Betty Jane Shelton, Barbara Lester, Nancy Jackson, Jerry Hensley, Carole Jackson, Jo Ann Lackey, Coleen McMahan Christensen, Virgus Blankenship and shall not escrow same. See Exhibit EE annexed hereto.



4B Tract 4B (total acreage) 0.2100

18	4B	Barbara Lester\4838 Lester Fork Rd Grundy VA 24614	1/2400	0.0001	100.00%	0.0001	0.0012%
19	4B	Nancy Jackson\1059 Frontlane Rd Grundy VA 24614	1/2400	0.0001	100.00%	0.0001	0.0012%
20	4B	Jerry Hensley\PO Box 535 Hurley VA 24620	1/2400	0.0001	100.00%	0.0001	0.0012%
21	4B	Jo Ann Lackey\10130 N Heather Dr Fresno CA 93720	1/4800	0.0000	100.00%	0.0000	0.0006%
22	4B	Coleen McMahan Christensen\68 Woodward Ave Sausalito, CA 94965-1850	1/4800	0.0000	100.00%	0.0000	0.0006%
23	4B	Carole Jackson\Bergstr, 41 Koln, Germany 50739	1/600	0.0004	100.00%	0.0004	0.0049%
24	4B	Virgus Blankenship\22646 Green Spring Rd Abingdon VA 24211	1/400	0.0005	100.00%	0.0005	0.0073%
25	4B	Barbara Lester\4838 Lester Fork Rd Grundy VA 24614	1/300	0.0007	100.00%	0.0007	0.0097%
26	4B	Nancy Jackson\1059 Frontlane Rd Grundy VA 24614	1/300	0.0007	100.00%	0.0007	0.0097%
27	4B	Jerry Hensley\PO Box 535 Hurley VA 24620	1/300	0.0007	100.00%	0.0007	0.0097%
28	4B	Jo Ann Lackey\10130 N Heather Dr Fresno CA 93720	1/900	0.0002	100.00%	0.0002	0.0032%
29	4B	Coleen McMahan Christensen\68 Woodward Ave Sausalito, CA 94965-1850	1/900	0.0002	100.00%	0.0002	0.0032%
30	4B	Carole Jackson\Bergstr, 41 Koln, Germany 50739	1/75	0.0028	100.00%	0.0028	0.0389%
31	4B	Virgus Blankenship\22646 Green Spring Rd Abingdon VA 24211	1/50	0.0042	100.00%	0.0042	0.0584%
32	4B	Barbara Lester\4838 Lester Fork Rd Grundy VA 24614	1/1200	0.0002	100.00%	0.0002	0.0024%
33	4B	Nancy Jackson\1059 Frontlane Rd Grundy VA 24614	1/1200	0.0002	100.00%	0.0002	0.0024%
34	4B	Jerry Hensley\PO Box 535 Hurley VA 24620	1/1200	0.0002	100.00%	0.0002	0.0024%
35	4B	Carole Jackson\Bergstr, 41 Koln, Germany 50739	1/200	0.0011	100.00%	0.0011	0.0146%
36	4B	Edward Randall Rutledge\333 Bernard St Huntington, WV 25704	1/20	0.0105	100.00%	0.0105	0.1459%
37	4B	Thomas Palmer Rutledge\75 Rabbit Creek Path Rockmart, GA 30153-6437	1/20	0.0105	100.00%	0.0105	0.1459%

Adjustment Comments:

1. The Escrow Agent is ordered, to within ten (10) days of receipt of this executed order, disburse funds for the unit and applicants detailed in Table 1.
2. The Escrow Agent is ordered to continue the Escrow Account for the Subject Drilling unit based on the attached Revised Exhibit E which replaces all prior Exhibit E's recorded for the Subject Drilling Unit.


**CONCLUSION:**

Therefore, the requested relief and all terms and provisions set forth above be and hereby are granted and IT IS SO ORDERED.

**APPEALS:**

Appeals of this Order are governed by the provisions of the Code of Virginia § 45.1-361.9 which provides that any order or decision of the Board may be appealed to the appropriate circuit court and that whenever a coal owner, coal operator, gas owner, gas operator, or operator of a gas storage field certificated by the State Corporation Commission is a party in such action, the court shall hear such appeal de novo.

DONE AND EXECUTED this 1 day of September, 2017 by a majority of the Virginia Gas and Oil Board.



Chairman, Bradley C. Lambert

DONE AND PERFORMED this 1 day of September, 2017 by Order of the Virginia Gas and Oil Board.



Rick Cooper  
Principal Executive to the  
staff, Virginia Gas and Oil Board


COMMONWEALTH OF VIRGINIA  
COUNTY OF RUSSELL

Acknowledged on this 1<sup>st</sup> day of September, 2017, personally before me a notary public in and for the Commonwealth of Virginia, appeared Bradley C. Lambert, being duly sworn did depose and say that he is the Chairman of the Virginia Gas and Oil Board and appeared Rick Cooper, being duly sworn did depose and say that he is Principal Executive to the staff of the Virginia Gas and Oil Board, that they executed the same and was authorized to do so.



Sarah Jessee Gilmer, Notary Public  
262946

My Commission expires: July 31, 2021



BEFORE THE VIRGINIA GAS AND OIL BOARD

PETITIONER: CNX Gas Company LLC

DIVISION OF GAS AND OIL

DOCKET NO: VGOB 06-1219-1829-02

**RELIEF SOUGHT: (1) DISBURSEMENT FROM ESCROW REGARDING TRACT(S) 2A, A portion of 4B (2) AND AUTHORIZATION FOR DIRECT PAYMENT OF ROYALTIES (3) AND DISMISSAL OF COAL OWNERS PURSUANT TO CODE OF VIRGINIA SECTION 45.1-361.22:2.**

**HEARING DATE:** On June 16, 2015, the Virginia Gas and Oil Board, on its own motion, granted the Director of the Division of Gas and Oil the authority to process coal owner dismissal disbursements that have no pending deficiencies or issues. Code of Virginia Section 45.1-361.22:2. Effective date: July 1, 2015.

**DRILLING UNIT:** FF43

**TAZEWELL COUNTY, VIRGINIA**

**PETITION FOR ORDER OF DISBURSEMENT OF ESCROW FUNDS**

**1. Petitioner and its counsel**

Petitioner is CNX Gas Company LLC, PO Box 570, Pounding Mill, VA 24637, (276)596-5075. Petitioner's counsel is Mark A. Swartz, Hillard & Swartz, LLP, 122 Capital Street, Suite 201, Charleston, WV 25301.

**2. Relief Sought**

(1) the disbursement of escrowed funds heretofore deposited with the Board's Escrow Agent, attributable to Tract 2A and a portion of Tract 4B, as depicted upon the annexed table; and (2) authorization to begin paying royalties directly to Donald & Peggy Rose, Edward Randall Rutledge, Thomas Palmer Rutledge, Michael Shane De-Armon, Zelda Arue Thompson, Brenda Fay Stone, Dorothy S. Barnes, Pansy Johnson, Calvin Johnson, Evelyn Rose, Melvin Johnson, Sharon Gail Hess, Betty Jane Shelton, Barbara Lester, Nancy Jackson, Jerry Hensley, Carole Jackson, Jo Ann Lackey, Coleen McMahan Christensen, Virgus Blankenship.

**3. Legal Authority**

Va. Code Ann. § 45.1-361.1 et seq., 4 VAC 25-160-140., and relevant Virginia Gas and Oil Board Orders ("Board") heretofore promulgated pursuant to law.

**4. Type of Well(s)**

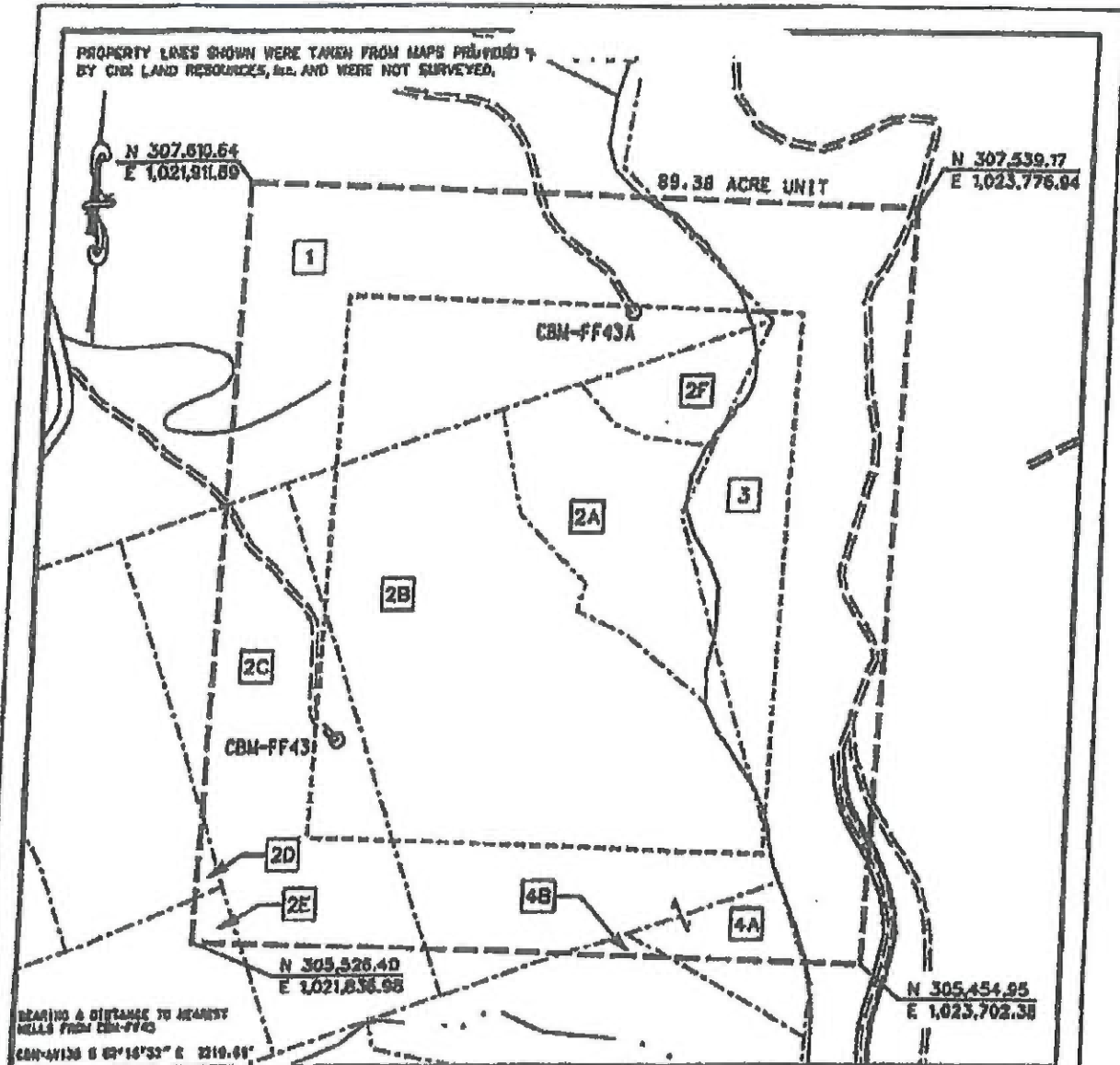
Coalbed Methane

**5. Factual basis for relief requested**

- a. Donald & Peggy Rose, Edward Randall Rutledge, Thomas Palmer Rutledge, Michael Shane De-Armon, Zelda Arue Thompson, Brenda Fay Stone, Dorothy S. Barnes, Pansy Johnson, Calvin Johnson, Evelyn Rose, Melvin Johnson, Sharon Gail Hess, Betty Jane Shelton, Barbara Lester, Nancy Jackson, Jerry Hensley, Carole Jackson, Jo Ann Lackey, Coleen McMahan Christensen, Virgus Blankenship are the gas claimants in Tr. 2A and portion of Tr. 4B. As such Donald & Peggy Rose, Edward Randall Rutledge, Thomas Palmer Rutledge, Michael Shane De-Armon, Zelda Arue Thompson, Brenda Fay Stone, Dorothy S. Barnes, Pansy Johnson, Calvin Johnson, Evelyn Rose, Melvin Johnson, Sharon Gail Hess, Betty Jane Shelton, Barbara Lester, Nancy Jackson, Jerry Hensley, Carole Jackson, Jo Ann Lackey, Coleen McMahan Christensen, Virgus Blankenship are entitled to 100% of the CBM royalties attributable to their gas claims that are now in escrow and as may be hereafter payable. See Va. Code Ann. § 45.1-361.22:2.A.
- b. That CNX Gas Company LLC has previously given the notice(s) required by § 45.1-361.22:2.A to all conflicting coal claimants identified in the above referenced pooling Order and any supplemental Orders pertaining thereto.
- c. That when the Board granted Petitioner's Miscellaneous Petition in VGOB 06-1219-1829-01, it dismissed the coal claimant(s) Coal Creek Coal Company & Commonwealth Coal Corp as a Respondent to these proceedings. Accordingly, Coal Creek Coal Company & Commonwealth Coal Corp were not provided further notice under § 45.1-361.19 and 22 of the hearing set on this Petition.
- d. That a detailed accounting in accordance with the applicable provisions of § 45.1-361.22 is submitted herewith and identified as Exhibit J.
- e. That an Exhibit identified as Table 1 is annexed hereto, and it specifies how the disbursement (s) is to be calculated and paid by the escrow agent.
- f. That Va. Code Ann. § 45.1-361.22:2.A. further provides that the Operator shall pay such royalties as may hereafter be payable directly to the gas claimant Donald & Peggy Rose, Edward Randall Rutledge, Thomas Palmer Rutledge, Michael Shane De-Armon, Zelda Arue Thompson, Brenda Fay Stone, Dorothy S. Barnes, Pansy Johnson, Calvin Johnson, Evelyn Rose, Melvin Johnson, Sharon Gail Hess, Betty Jane Shelton, Barbara Lester, Nancy Jackson, Jerry Hensley, Carole Jackson, Jo Ann Lackey, Coleen McMahan Christensen, Virgus Blankenship and shall not escrow same. See Exhibit EE annexed hereto.

## **6. Attestation**


The foregoing Petition to the best of my knowledge, information, and belief is true and correct.



**EXHIBIT A  
OAKWOOD FIELD  
UNIT FF-43  
FORCE POOLING  
VGDB-06-1219-1829**

Company CNX Gas Company LLC Well Name and Number UNIT FF-43  
 Tract No. \_\_\_\_\_ Elevation \_\_\_\_\_ Quadrangle Well Ridge  
 County Tazewell District Malden Springs Scale: 1" = 40' Date 11/7/08  
 This plot is a new plot  or an updated plot \_\_\_\_\_ or a final plot \_\_\_\_\_

Form DCO-GD-7 Rev. 9/91  
 \_\_\_\_\_  
 Licensed Professional Engineer or Licensed Land Surveyor  
 No. 10958  
 (Affix Seal)



Force Pooling Pool.dwg 11/13/2008 8:22:26 AM

**CNX Gas Company LLC  
UNIT FF-43  
Tract Identifications**

1. Commonwealth Coal Corporation Tr. 9 (1497.82 Acre Tract) - Fee Reserve Coal Properties Company - Below Drainage Coal Leased  
Knox Creek Coal Corporation - Coal in Tiller and Above Leased  
CNX Gas Company LLC - Oil, Gas and CBM Leased  
Tax Map 84A Parcel 122A  
19.26 acres 21.6373%
- 2A. Commonwealth Coal Corporation Tr. 10 (200 Acre Tract) - Coal Reserve Coal Properties Company - Below Drainage Coal Leased  
Knox Creek Coal Corporation - Coal in Tiller and Above Leased  
CNX Gas Company LLC - CBM Leased  
Donald Ross, et ux - Surface and All Minerals except Coal  
CNX Gas Company LLC - Oil, Gas and CBM Leased  
Tax Map 85A Parcel 40A  
6.78 acres 7.6858%
- 2B. Commonwealth Coal Corporation Tr. 10 (200 Acre Tract) - Coal Reserve Coal Properties Company - Below Drainage Coal Leased  
Knox Creek Coal Corporation - Coal in Tiller and Above Leased  
CNX Gas Company LLC - CBM Leased  
David R. Stanton, et al - Surface and All Minerals except Coal  
CNX Gas Company LLC - Oil, Gas and CBM Leased  
Tax Map 85A Parcel 40B  
28.70 acres 28.8725%
- 2C. Commonwealth Coal Corporation Tr. 10 (200 Acre Tract) - Coal Reserve Coal Properties Company - Below Drainage Coal Leased  
Knox Creek Coal Corporation - Coal in Tiller and Above Leased  
CNX Gas Company LLC - CBM Leased  
Triple R Development, LLC (Robin L. Hodges) - Surface and All Minerals except Coal  
CNX Gas Company LLC - Oil, Gas and CBM Leased  
Tax Map 85 D1 Parcel 3  
11.24 acres 12.6765%
- 2D. Commonwealth Coal Corporation Tr. 10 (200 Acre Tract) - Coal Reserve Coal Properties Company - Below Drainage Coal Leased  
Knox Creek Coal Corporation - Coal in Tiller and Above Leased  
CNX Gas Company LLC - CBM Leased  
Triple R Development, LLC (Robin L. Hodges) - All Minerals except Coal  
CNX Gas Company LLC - Oil, Gas and CBM Leased  
Corbet D. Johnson, et ux - Surface  
Tax Map 88A Parcel 1  
0.20 acres 0.2238%

**CNX Gas Company LLC  
UNIT FF-43  
Tract Identifications**

- 2E. Commonwealth Coal Corporation Tr. 10 (200 Acre Tract) - Coal Reserve Coal Properties Company - Below Drainage Coal Leased  
Knox Creek Coal Corporation - Coal In Tiller and Above Leased  
CNX Gas Company LLC - CBM Leased  
Arnette Snapp, et al - Surface and All Minerals except Coal  
CNX Gas Company LLC - Oil, Gas and CBM Leased  
Tax Map 86 01 Parcel 0004  
0.35 acres 0.3816%**
- 2F. Commonwealth Coal Corporation Tr. 10 (200 Acre Tract) - Coal Reserve Coal Properties Company - Below Drainage Coal Leased  
Knox Creek Coal Corporation - Coal In Tiller and Above Leased  
CNX Gas Company LLC - CBM Leased  
Larry W. Lucas - Surface and All Minerals except Coal  
Tax Map 85A Parcel 0000  
2.12 acres 2.3716%**
- 3. Coal Mountain Mining Co. Limited Partnership, LLP Tr. 39 (1156 Acre Tract) - Fee Reserve Coal Properties Company - Below Drainage Coal Leased  
Knox Creek Coal Corporation - Coal In Tiller and Above Leased  
CNX Gas Company LLC - Oil, Gas and CBM Leased  
Tax Map 65A Parcel 10  
21.01 acres 23.5064%**
- 4A. Coal Creek Coal Company Tr. 1 (180 Acre Tract) - Coal Reserve Coal Properties Company - All Coal Leased  
Knox Creek Coal Corporation - Coal In Tiller Seam Subleased  
CNX Gas Company LLC - CBM Leased  
David R. Stanton, et al - Surface and All Minerals except Coal  
CNX Gas Company LLC - Oil, Gas and CBM Leased  
Tax Map 85A Parcel 40B  
1.62 acres 1.7006%**
- 4B. Coal Creek Coal Company Tr. 1 (180 Acre Tract) - Coal Reserve Coal Properties Company - All Coal Leased  
CNX Gas Company LLC - CBM Leased  
Lizzie Johnson Estate - Surface and All Minerals except Coal  
CNX Gas Company LLC - Oil, Gas and CBM (%)  
Tax Map 85A Parcel 38  
0.21 acres 0.2350%**

Exhibit E  
 Unit FF-43  
 Docket #VGOB 06-1219-1829-02  
 List of Respondents in escrow  
 (89.38 Acre Unit)

	Acres in Unit	Interest in Unit	
<b><u>Tract #2E, 0.35 acres</u></b>			
<b><u>COAL OWNERSHIP</u></b>			
(1) Commonwealth Coal Company, Tr. 10 (200 Acre Tract) P.O. Box 1269 Bristol, VA 24203	0.35 acres	0.3916%	<b>Dismissed with 01 Petition</b>
<b><u>OIL &amp; GAS OWNERSHIP</u></b>			
<b><i>The respondents listed below did not respond timely to the W9 request and will continue to be escrowed.</i></b>			
(1) Arnolene Snapp, et al	0.35 acres	0.3916%	
(a) Arnolene Snapp Heirs, Devisees, Successors or Assigns			
(a.1) Donald T. Snapp Heirs, Devisees, Successors or Assigns			
(a.1.1) Randy Lynn Snapp PO Box 68 Bramwell, WV 24715	0.06 acres 1/6 of 0.35 acres	0.0653%	
(a.1.2) Keith Daniel Snapp 36 Prilouea St., Unit C Charleston, WV 29401	0.06 acres 1/6 of 0.35 acres	0.0653%	
(a.1.3) Gregory Samuel Snapp 1203 Red Fox Circle Woodstock, GA 30188	0.06 acres 1/6 of 0.35 acres	0.0653%	
(b) Daniel C. Cadle #55 Sedgewood Townhouse Bluefield, VA 24605	0.18 acres 1/2 of 0.35 acres	0.1958%	
	<b>Total tract acres</b>	<b>0.3500</b>	
	<b>Total tract percent</b>	<b>0.3916%</b>	

**Tract #4B, 0.21 acres****COAL OWNERSHIP**

(1) Coal Creek Coal Company, Tr. 1 (180 Acre Tract) P.O. Box 323 Tazewell, VA 24651	0.21 acres	0.2350%	<b>Dismissed with 01 Petition</b>
--	------------	---------	---------------------------------------

**OIL & GAS OWNERSHIP**

Lizzie Johnson Estate (a.k.a. - Clarence Jackson, et al.) (11.50 Acre Tract)	0.21 acres	0.2350%	
(1) Avery Johnson Heirs, Devisees, Successors, or Assigns			
<b><i>W9/Affidavit not received</i></b>			
(a) Joyce Ann Hucke 5113 Montrose Fort Worth, TX 76114	0.0070 acres 1/30 of 0.21 acres	0.0078%	

Docket #VGOB 06-1219-1829-02  
List of Respondents in escrow  
(89.38 Acre Unit)

	Acres in Unit	Interest in Unit
<b>Unlocatable</b>		
(c) Sam Johnson Address Unknown	0.0070 acres 1/30 of 0.21 acres	0.0078%
(5) Bertha B. Tedrow Heirs, Devisees, Successors or Assigns		
(c) Avery Johnson Heirs, Devisees, Successors, or Assigns		
<b>W9/Affidavit not received</b>		
(c.1) Joyce Ann Hucke 5113 Montrose Fort Worth, TX 76114	0.0013 acres 1/160 of 0.21 acres	0.0015%
(h) Virgie Jackson Heirs, Devisees, Successors or Assigns		
(h.1) Berna Mae Hensley Heirs, Devisees, Successors or Assigns		
<b>W9/Affidavit not received</b>		
(h.1.2) Belinda Keene 5820 Slate Creek Rd Grundy, VA 24614	0.0000 acres 1/9600 of 0.21 acres	0.0000%
<b>W9/Affidavit not received</b>		
(h.1.4) Jimmy Hensley PO Box 633 Hurley, VA 24620	0.0000 acres 1/9600 of 0.21 acres	0.0000%
<b>W9/Affidavit not received</b>		
(h.1.6) Danny Hensley PO Box 152 Fall Branch, TN 37656	0.0000 acres 1/9600 of 0.21 acres	0.0000%
(g) Anna Marie Blankenship Heirs, Devisees, Successors or Assigns		
<b>W9/Affidavit not received</b>		
(g.1.1) Kimberly Dawn Rife 23343 Harbor Light Circle Abingdon, VA 24211	0.0000 acres 1/4800 of 0.21 acres	0.0000%
<b>W9/Affidavit not received</b>		
(g.1.2) Sherri Leigh Blankenship 22626 Green Spring Road Abingdon, VA 24211	0.0000 acres 1/4800 of 0.21 acres	0.0000%
(g.1.3) Robert Dale Blankenship Heirs, Devisees, Successors or Assigns	Pre-deceased Son	
<b>Unlocatable</b>		
(g.1.3.1) Selina Hope Blankenship Address Unknown	0.0000 acres 1/9600 of 0.21 acres	0.0000%

Exhibit E  
Unit FF-43  
Docket #VGOB 06-1219-1829-02  
List of Respondents in escrow  
(89.38 Acre Unit)

	Acres in Unit	Interest in Unit
<b>Unlocatable</b>		
(g.1.3.2) Bobbie Lynn Blankenship <i>Address Unknown</i>	0.0000 acres 1/9600 of 0.21 acres	0.0000%
(g.3) Berna Mae Hensley Heirs, Devisees, Successors or Assigns		
<b>W9/Affidavit not received</b>		
(g.2) Belinda Keene 5820 Slate Creek Rd Grundy, VA 24614	0.0001 acres 1/2400 of 0.21 acres	0.0001%
<b>W9/Affidavit not received</b>		
(g.4) Jimmy Hensley PO Box 633 Hurley, VA 24620	0.0001 acres 1/2400 of 0.21 acres	0.0001%
<b>W9/Affidavit not received</b>		
(g.6) Danny Hensley PO Box 152 Fall Branch, TN 37656	0.0001 acres 1/2400 of 0.21 acres	0.0001%
(h.2) Clarence Edward Jackson Heirs, Devisees, Successors or Assigns		
(h.2.1) Gladys Jackson Heirs, Devisees, Successors or Assigns		
<b>W9/Affidavit not received</b>		
(h.2.1.4) Doris Seltzer 7176 N. Milre Ave Fresno, CA 93722	0.0000 acres 1/4800 of 0.21 acres	0.0000%
(6) Virgie Jackson Heirs, Devisees, Successors or Assigns		
(a) Berna Mae Hensley Heirs, Devisees, Successors or Assigns		
<b>W9/Affidavit not received</b>		
(a.2) Belinda Keene 5820 Slate Creek Rd Grundy, VA 24614	0.0007 acres 1/300 of 0.21 acres	0.0008%
<b>W9/Affidavit not received</b>		
(a.4) Jimmy Hensley PO Box 633 Hurley, VA 24620	0.0007 acres 1/300 of 0.21 acres	0.0008%
<b>W9/Affidavit not received</b>		
(a.6) Danny Hensley PO Box 152 Fall Branch, TN 37656	0.0007 acres 1/300 of 0.21 acres	0.0008%

	Acres in Unit	Interest in Unit
(b) Clarence Edward Jackson Heirs, Devisees, Successors or Assigns		
(b.1) Gladys Jackson Heirs, Devisees, Successors or Assigns		
<b>W9/Affidavit not received</b>		
(b.1.4) Doris Seltzer 7176 N. Mitre Ave Fresno, CA 93722	0.0002 acres 1/900 of 0.21 acres	0.0003%
<b>W9/Affidavit not received</b>		
(b.1.6) Garland Marsolais 1425 Flat Shoals Rd SE Conyers, GA 30013	0.0002 acres 1/900 of 0.21 acres	0.0003%
(e) Verna L. Owens Heirs, Devisees, Successors or Assigns		
(e.1) Berna Mae Hensley Heirs, Devisees, Successors or Assigns		
<b>W9/Affidavit not received</b>		
(e.1.2) Belinda Keene 5820 Slate Creek Rd Grundy, VA 24614	0.0002 acres 1/1200 of 0.21 acres	0.0002%
<b>W9/Affidavit not received</b>		
(e.1.4) Jimmy Hensley PO Box 633 Hurley, VA 24620	0.0002 acres 1/1200 of 0.21 acres	0.0002%
<b>W9/Affidavit not received</b>		
(e.1.6) Danny Hensley PO Box 152 Fall Branch, TN 37656	0.0002 acres 1/1200 of 0.21 acres	0.0002%
(f) Anna Marie Blankenship Heirs, Devisees, Successors or Assigns		
<b>W9/Affidavit not received</b>		
(f.1.1) Kimberly Dawn Rife 23343 Harbor Light Circle Abingdon, VA 24211	0.0004 acres 1/600 of 0.21 acres	0.0004%
<b>W9/Affidavit not received</b>		
(f.1.2) Sherri Leigh Blankenship 22626 Green Spring Road Abingdon, VA 24211	0.0004 acres 1/600 of 0.21 acres	0.0004%
(f.1.3) Robert Dale Blankenship Heirs, Devisees, Successors or Assigns	Pre-deceased Son	
<b>Unlocatable</b>		
(f.1.3.1) Selina Hope Blankenship Address Unknown	0.0002 acres 1/1200 of 0.21 acres	0.0002%

Exhibit E  
 Unit FF-43  
 Docket #VGOB 06-1219-1829-02  
 List of Respondents in escrow  
 (89.38 Acre Unit)

	Acres in Unit	Interest in Unit
<b>Unlocatable</b>		
(f.1.3.2) Bobbie Lynn Blankenship <i>Address Unknown</i>	0.0002 acres 1/1200 of 0.21 acres	0.0002%
<b>Total tract acres</b>	<b>0.0200</b>	
<b>Total tract percent</b>	<b>0.0223%</b>	
<b><u>TOTAL ACRES IN ESCROW:</u></b>		
	<b>Acreage in Unit</b>	<b>0.3700</b>
	<b>Percentage of Unit</b>	<b>0.4139%</b>

Exhibit EE  
 Unit FF-43  
 Docket #VGOB 06-1219-1829-02  
 List of Respondents with Royalty Split Agreements/Court Orders/HB2058  
 (89.38 Acre Unit)

	Acres in Unit	Interest in Unit	Percent of Escrow
<b><u>Tract #2A, 6.78 acres</u></b>			
<b><u>COAL OWNERSHIP</u></b>			
(1) Commonwealth Coal Company, Tr. 10 (200 Acre Tract) P.O. Box 1269 Bristol, VA 24203	6.78 acres	7.5856%	n/a
<b><u>OIL &amp; GAS OWNERSHIP</u></b>			
(1) Donald & Peggy Rose, <i>v/e</i> P.O. Box 117 Raven, VA 24839	6.78 acres	7.5856%	94.2186% HB2058
<b><u>Tract #2B, 26.70 acres</u></b>			
<b><u>COAL OWNERSHIP</u></b>			
(1) Commonwealth Coal Company, Tr. 10 (200 Acre Tract) P.O. Box 1269 Bristol, VA 24203	26.70 acres	29.8725%	n/a
<b><u>OIL &amp; GAS OWNERSHIP</u></b>			
(1) David R. Stanton Estate, et al.	26.70 acres	29.8725%	
(a) David R. Stanton Estate c/o Susan S. Osborne, Executor 5152 Falcon Ridge Road SW Roanoke, VA 24018	8.90 acres 1/3 of 26.70 acres	9.9575%	n/a
(b) James H. McVey 3150 Clinch Street Richlands, VA 24641	8.90 acres 1/3 of 26.70 acres	9.9575%	n/a
(c) George William McCall, Jr. Estate c/o John M. McCall, II, Executor PO Box 834 Richlands, VA 24641	8.90 acres 1/3 of 26.70 acres	9.9575%	n/a
	<b>Total tract acres</b>	<b>26.7000</b>	
	<b>Total tract percent</b>	<b>29.8725%</b>	
<b><u>Tract #2C, 11.24 acres</u></b>			
<b><u>COAL OWNERSHIP</u></b>			
(1) Commonwealth Coal Company, Tr. 10 (200 Acre Tract) P.O. Box 1269 Bristol, VA 24203	11.24 acres	12.5755%	n/a
<b><u>OIL &amp; GAS OWNERSHIP</u></b>			
(1) Robin L. Hodges PO Box 1480 Bassett, VA 24055-4999 (previously Triple R Development, LLC)	11.24 acres	12.5755%	n/a

List of Respondents with Royalty Split Agreements/Court Orders/HB2058  
(89.38 Acre Unit)

	Acres in Unit	Interest in Unit	Percent of Escrow
<b><u>Tract #2D, 0.20 acres</u></b>			
<b><u>COAL OWNERSHIP</u></b>			
(1) Commonwealth Coal Company, Tr. 10 (200 Acre Tract) P.O. Box 1269 Bristol, VA 24203	0.20 acres	0.2238%	n/a
<b><u>OIL &amp; GAS OWNERSHIP</u></b>			
(1) Robin L. Hodges PO Box 1480 Bassett, VA 24055-4999 (previously Triple R Development, LLC)	0.20 acres	0.2238%	n/a
<b><u>Tract #2F, 2.12 acres</u></b>			
<b><u>COAL OWNERSHIP</u></b>			
(1) Commonwealth Coal Company, Tr. 10 (200 Acre Tract) P.O. Box 1269 Bristol, VA 24203	2.12 acres	2.3719%	n/a
<b><u>OIL &amp; GAS OWNERSHIP</u></b>			
(1) Larry W. Lucas 126 NW 11th Street Oak Island, NC 28465-7021	2.12 acres	2.3719%	n/a
<b><u>Tract #4A, 1.52 acres</u></b>			
<b><u>COAL OWNERSHIP</u></b>			
(1) Coal Creek Coal Company, Tr. 1 (180 Acre Tract) P.O. Box 323 Tazewell, VA 24651	1.52 acres	1.7006%	n/a
<b><u>OIL &amp; GAS OWNERSHIP</u></b>			
(1) David R. Stanton Estate, et al.	1.52 acres	1.7006%	
(a) David R. Stanton Estate c/o Susan S. Osborne, Executor 5152 Falcon Ridge Road SW Roanoke, VA 24018	0.51 acres 1/3 of 1.52 acres	0.5669%	n/a
(b) James H. McVey 3150 Clinch Street Richlands, VA 24641	0.51 acres 1/3 of 1.52 acres	0.5669%	n/a
(c) George William McCall, Jr. Estate c/o John M. McCall, II, Executor PO Box 834 Richlands, VA 24641	0.51 acres 1/3 of 1.52 acres	0.5669%	n/a
	<b>Total tract acres</b>	<b>1.5200</b>	
	<b>Total tract percent</b>	<b>1.7006%</b>	

OK 2017 PG 13700

Exhibit EE  
Unit FF-43

Docket #VGOB 06-1219-1829-02

List of Respondents with Royalty Split Agreements/Court Orders/HB2058  
(89.38 Acre Unit)

	Acres in Unit	Interest in Unit	Percent of Escrow
<b><u>Tract #4B, 0.21 acres</u></b>			
<b><u>COAL OWNERSHIP</u></b>			
(1) Coal Creek Coal Company, Tr. 1 (180 Acre Tract) P.O. Box 323 Tazewell, VA 24651	0.21 acres	0.2350%	n/a
<b><u>OIL &amp; GAS OWNERSHIP</u></b>			
Lizzie Johnson Estate (a.k.a. - Clarence Jackson, et al.) (11.50 Acre Tract)	0.21 acres	0.2350%	
(1) Avery Johnson Heirs, Devisees, Successors, or Assigns			
(b) Betty Lou Garrison Stump 317 Sylvan Avenue Lancaster, OH 43130	0.00700 acres 1/30 of 0.21 acres	0.0078%	n/a
(2) Acie Johnson Heirs, Devisees, Successors or Assigns			
(a) Dorothy S. Barnes 407 W. Main St Fletcher, OH 45326	0.00300 acres 1/70 of 0.21 acres	0.0034%	n/a
(b) Pansy Johnson 398 Road Ridge Turnpike Raven, VA 24639	0.00300 acres 1/70 of 0.21 acres	0.0034%	n/a
(c) Calvin Johnson 356 Road Ridge Turnpike Raven, WV 24639	0.00300 acres 1/70 of 0.21 acres	0.0034%	n/a
(d) Evelyn Rose 17078 Green Acre Sidney, OH 45365	0.00300 acres 1/70 of 0.21 acres	0.0034%	n/a
(e) Melvin Johnson PO Box 152 Raven, VA 24639	0.00300 acres 1/70 of 0.21 acres	0.0034%	n/a
(f) Sharon Gail Hess Box 577 Raven, VA 24639	0.00300 acres 1/70 of 0.21 acres	0.0034%	n/a
(g) Betty Jane Shelton PO Box 25 Raven, VA 24639	0.00300 acres 1/70 of 0.21 acres	0.0034%	n/a
(3) Allen Johnson Heirs, Devisees, Successors or Assigns			
(a) Dorothy Gearheart De-Armon Heirs, Devisees, Successors or Assigns			

List of Respondents with Royalty Split Agreements/Court Orders/HB2058  
(89.38 Acre Unit)

	Acres in Unit	Interest in Unit	Percent of Escrow
(a.1) Michael Shane De-Armon c/o Jeanette Williams 5217 110 St Jacksonville, FL 32244	0.02100 acres 1/10 of 0.21 acres	0.0235%	n/a
(4) Arvel Johnson Heirs, Devisees, Successors or Assigns			
(a) Brenda Fay Stone 694 Flintlock Ct Nashville, TN 37217	0.01050 acres 1/20 of 0.21 acres	0.0117%	n/a
(b) Wanda Gay Smith 527 Redstone Dr, Unit 23 Bristol, TN 37620-2980	0.01050 acres 1/20 of 0.21 acres	0.0117%	n/a
(5) Bertha B. Tedrow Heirs, Devisees, Successors or Assigns			
(a) Elsie Rulledge Heirs, Devisees, Successors or Assigns			
(a.1) Edward Randall Rutledge 333 Bernard St Huntington, WV 25704	0.00131 acres 1/160 of 0.21 acres	0.0015%	0.0182% HB2058
(a.2) Thomas Palmer Rutledge 75 Rabbit Creek Place Reckmont, GA 30153	0.00131 acres 1/160 of 0.21 acres	0.0015%	0.0182% HB2058
(b) Allen Johnson Heirs, Devisees, Successors or Assigns			
(b.1) Dorothy Gearheart De-Armon Heirs, Devisees, Successors or Assigns			
(b.1.1) Michael Shane De-Armon c/o Jeanette Williams 5217 110 St Jacksonville, FL 32244	0.00263 acres 1/80 of 0.21 acres	0.0029%	0.0365% HB2058
(c) Avery Johnson Heirs, Devisees, Successors, or Assigns			
(c.2) Betty Lou Garrison Stump 317 Sylvan Avenue Lancaster, OH 43130	0.00131 acres 1/160 of 0.21 acres	0.0015%	n/a
(d) Dorothy Gearheart De-Armon Heirs, Devisees, Successors or Assigns			
(d.1) Michael Shane De-Armon c/o Jeanette Williams 5217 110 St Jacksonville, FL 32244	0.00263 acres 1/80 of 0.21 acres	0.0029%	0.0365% HB2058
(e) Ocie Beavers Heirs, Devisees, Successors or Assigns			

List of Respondents with Royalty Split Agreements/Court Orders/HB2058  
(89.38 Acre Unit)

	Acres in Unit	Interest in Unit	Percent of Escrow
(e.1) Grace Elizabeth Hibdon 6153 Son Villa Dr, Apt C Fort Worth, TX 76135	0.00066 acres 1/320 of 0.21 acres	0.0007%	n/a
(e.2) Zelda Arue Thompson 10130 Burton St. New Port Richey, FL 34654	0.00066 acres 1/320 of 0.21 acres	0.0007%	0.0091% HB2058
(e.3) Lester George Beaver, Jr 2359 Dawnlight Ave. Columbus, OH 43211	0.00066 acres 1/320 of 0.21 acres	0.0007%	n/a
(e.4) Noel Albert Beaver 39 Jackson Rd Plainfield, CT 06374	0.00066 acres 1/320 of 0.21 acres	0.0007%	n/a
(f) Arvel Johnson Heirs, Devisees, Successors or Assigns			
(f.1) Brenda Fay Stone 694 Flintlock Ct Nashville, TN 37217	0.00131 acres 1/160 of 0.21 acres	0.0015%	0.0182% HB2058
(f.2) Wanda Gay Smith 527 Redstone Dr, Unit 23 Bristol, TN 37620-2980	0.00131 acres 1/160 of 0.21 acres	0.0015%	n/a
(g) Acie Johnson Heirs, Devisees, Successors or Assigns			
(g.1) Dorothy S. Barnes 407 W. Main St Fletcher, OH 45326	0.00038 acres 1/560 of 0.21 acres	0.0004%	0.0052% HB2058
(g.2) Pansy Johnson 398 Road Ridge Turnpike Raven, VA 24639	0.00038 acres 1/560 of 0.21 acres	0.0004%	0.0052% HB2058
(g.3) Calvin Johnson 356 Road Ridge Turnpike Raven, WV 24639	0.00038 acres 1/560 of 0.21 acres	0.0004%	0.0052% HB2058
(g.4) Evelyn Rose 17078 Green Acre Sidney, OH 45365	0.00038 acres 1/560 of 0.21 acres	0.0004%	0.0052% HB2058
(g.5) Melvin Johnson PO Box 152 Raven, VA 24639	0.00038 acres 1/560 of 0.21 acres	0.0004%	0.0052% HB2058
(g.6) Sharon Gail Hess Box 577 Raven, VA 24639	0.00038 acres 1/560 of 0.21 acres	0.0004%	0.0052% HB2058
(g.7) Betty Jane Shelton PO Box 25 Raven, VA 24639	0.00038 acres 1/560 of 0.21 acres	0.0004%	0.0052% HB2058
(h) Virgie Jackson Heirs, Devisees, Successors or Assigns			

List of Respondents with Royalty Split Agreements/Court Orders/HB2058  
(89.38 Acre Unit)

	Acres in Unit	Interest in Unit	Percent of Escrow
(h.1) Berna Mae Hensley Heirs, Devisees, Successors or Assigns			
(h.1.1) Barbara Lester 4838 Lester Fork Rd Grundy, VA 24614	0.00002 acres 1/9600 of 0.21 acres	0.0000%	0.0003% HB2058
(h.1.3) Nancy Jackson 1059 Frontlane Rd Grundy, VA 24614	0.00002 acres 1/9600 of 0.21 acres	0.0000%	0.0003% HB2058
(h.1.5) Jerry Hensley PO Box 535 Hurley, VA 24620	0.00002 acres 1/9600 of 0.21 acres	0.0000%	0.0003% HB2058
(h.2) Clarence E. Jackson Heirs, Devisees, Successors or Assigns			
(h.2.1) Carole Jackson Bergstr 41 Kohn, Germany 50739	0.00013 acres 1/1600 of 0.21 acres	0.0001%	0.0018% HB2058
(g) Anna Marie Blankenship Heirs, Devisees, Successors or Assigns			
(g.2) Donald Eugene Jackson 405 W. Cottage Grove Rd, Apt 117 Cottage Grove, WI 53527	0.00013 acres 1/1600 of 0.21 acres	0.0001%	n/a
(g.3) Berna Mae Hensley Heirs, Devisees, Successors or Assigns			
(g.1) Barbara Lester 4838 Lester Fork Rd Grundy, VA 24614	0.00009 acres 1/2400 of 0.21 acres	0.0001%	0.0012% HB2058
(g.3) Nancy Jackson 1059 Frontlane Rd Grundy, VA 24614	0.00009 acres 1/2400 of 0.21 acres	0.0001%	0.0012% HB2058
(g.5) Jerry Hensley PO Box 535 Hurley, VA 24620	0.00009 acres 1/2400 of 0.21 acres	0.0001%	0.0012% HB2058
(h.2) Clarence Edward Jackson Heirs, Devisees, Successors or Assigns			
(h.2.1) Gladys Jackson Heirs, Devisees, Successors or Assigns			
(h.2.1.1) Gail Clark 716 S. Windsor Rd Olathe, KS 66061	0.00004 acres 1/4800 of 0.21 acres	0.0000%	n/a
(h.2.1.2) Jo Ann Lackey 10130 N. Heather Dr Fresno, CA 93720	0.00004 acres 1/4800 of 0.21 acres	0.0000%	0.0006% HB2058
(h.2.1.3) Sundee Taylor 600 16th St NE Salem, OR 97301	0.00004 acres 1/4800 of 0.21 acres	0.0000%	n/a

List of Respondents with Royalty Split Agreements/Court Orders/HB2058  
(89.38 Acre Unit)

	Acres in Unit	Interest In Unit	Percent of Escrow
(h.2.1.5) Coleen McMahan Christensen 68 Woodward Ave Sausalito, CA 94965-1850	0.00004 acres 1/4800 of 0.21 acres	0.0000%	0.0006% HB2058
(h.2.2) Carole Jackson Bergstr 41 Koln, Germany 50739	0.00035 acres 1/600 of 0.21 acres	0.0004%	0.0049% HB2058
(h.3) Anna Marie Blankenship Heirs, Devisees, Successors or Assigns			
(h.3.1) Virgus Blankenship 22646 Green Spring Rd Abingdon, VA 24211	0.00053 acres 1/400 of 0.21 acres	0.0006%	0.0073% HB2058
(h.4) Donald Eugene Jackson 405 W. Cottage Grove Rd, Apt 117 Cottage Grove, WI 53527	0.00053 acres 1/400 of 0.21 acres	0.0006%	n/a
(6) Virgie Jackson Heirs, Devisees, Successors or Assigns			
(a) Berna Mae Hensley Heirs, Devisees, Successors or Assigns			
(a.1) Barbara Lester 4838 Lester Fork Rd Grundy, VA 24614	0.00070 acres 1/300 of 0.21 acres	0.0008%	0.0097% HB2058
(a.3) Nancy Jackson 1059 Frontlane Rd Grundy, VA 24614	0.00070 acres 1/300 of 0.21 acres	0.0008%	0.0097% HB2058
(a.5) Jerry Hensley PO Box 535 Hurley, VA 24620	0.00070 acres 1/300 of 0.21 acres	0.0008%	0.0097% HB2058
(b) Clarence Edward Jackson Heirs, Devisees, Successors or Assigns			
(b.1) Gladys Jackson Heirs, Devisees, Successors or Assigns			
(b.1.1) Gail Clark 716 S. Windsor Rd Olathe, KS 66061	0.00023 acres 1/900 of 0.21 acres	0.0003%	n/a
(b.1.2) Jo Ann Lackey 10130 N. Heather Dr Fresno, CA 93720	0.00023 acres 1/900 of 0.21 acres	0.0003%	0.0032% HB2058
(b.1.3) Sundee Taylor 600 16th St NE Salem, OR 97301	0.00023 acres 1/900 of 0.21 acres	0.0003%	n/a
(b.1.5) Coleen McMahan Christensen 68 Woodward Ave Sausalito, CA 94965-1850	0.00023 acres 1/900 of 0.21 acres	0.0003%	0.0032% HB2058
(b.2) Carole Jackson Bergstr 41 Koln, Germany 50739	0.00280 acres 1/75 of 0.21 acres	0.0031%	0.0389% HB2058

List of Respondents with Royalty Split Agreements/Court Orders/HB2058  
(89.38 Acre Unit)

	Acres in Unit	Interest In Unit	Percent of Escrow
(c) Anna Marie Blankenship Heirs, Devisees, Successors or Assigns			
(c.1) Virgus Blankenship 22646 Green Spring Rd Abingdon, VA 24211	0.00420 acres 1/50 of 0.21 acres	0.0047%	0.0584% HB2058
(d) Donald Eugene Jackson 405 W. Cottage Grove Rd, Apt 117 Cottage Grove, WI 53527	0.00420 acres 1/50 of 0.21 acres	0.0047%	n/a
(e) Verna L. Owens Heirs, Devisees, Successors or Assigns			
(e.1) Berna Mae Hensley Heirs, Devisees, Successors or Assigns			
(e.1.1) Barbara Lester 4838 Lester Fork Rd Grundy, VA 24614	0.00018 acres 1/1200 of 0.21 acres	0.0002%	0.0024% HB2058
(e.1.3) Nancy Jackson 1059 Frontlane Rd Grundy, VA 24614	0.00018 acres 1/1200 of 0.21 acres	0.0002%	0.0024% HB2058
(e.1.5) Jerry Hensley PO Box 535 Hurley, VA 24620	0.00018 acres 1/1200 of 0.21 acres	0.0002%	0.0024% HB2058
(e.2) Clarence E. Jackson Heirs, Devisees, Successors or Assigns			
(e.2.1.1.7) Carole Jackson Bergstr 41 Koln, Germany 50739	0.00105 acres 1/200 of 0.21 acres	0.0012%	0.0146% HB2058
(f) Anna Marie Blankenship Heirs, Devisees, Successors or Assigns			
(f.2) Donald Eugene Jackson 405 W. Cottage Grove Rd, Apt 117 Cottage Grove, WI 53527	0.00105 acres 1/200 of 0.21 acres	0.0012%	n/a
(f.3) Bonnie Sue Schmirler Heirs	No Issue, Back to Siblings		
(7) Elsie Rutledge Heirs, Devisees, Successors or Assigns			
(a) Edward Randall Rutledge 333 Bernard St Huntington, WV 25704	0.01050 acres 1/20 of 0.21 acres	0.0117%	0.1459% HB2058
(b) Thomas Palmer Rutledge 75 Rabbit Creek Place Reckmont, GA 30153	0.01050 acres 1/20 of 0.21 acres	0.0117%	0.1459% HB2058
(8) Ocie Beavers Heirs, Devisees, Successors or Assigns			
(a) Grace Elizabeth Hibdon 6153 Son Villa Dr, Apt C Fort Worth, TX 76135	0.00525 acres 1/40 of 0.21 acres	0.0059%	n/a

BK 2017 PG 13706

Exhibit EE  
Unit FF-43  
Docket #VGOB 06-1219-1829-02

List of Respondents with Royalty Split Agreements/Court Orders/HB2058  
(89.38 Acre Unit)

	Acres in Unit	Interest in Unit	Percent of Escrow
(b) Zelda Arue Thompson 10130 Burton St. New Port Richey, FL 34654	0.00525 acres 1/40 of 0.21 acres	0.0059%	n/a
(c) Lester George Beaver, Jr 2359 Dawnlight Ave. Columbus, OH 43211	0.00525 acres 1/40 of 0.21 acres	0.0059%	n/a
(d) Noel Albert Beaver 39 Jackson Rd Plainfield, CT 06374	0.00525 acres 1/40 of 0.21 acres	0.0059%	n/a
(10) Dorothy Gearheart De-Armon Heirs, Devisees, Successors or Assigns			
(a) Michael Shane De-Armon c/o Jeanette Williams 5217 110 St Jacksonville, FL 32244	0.02100 acres 1/10 of 0.21 acres	0.0235%	n/a
(11) Arnold Johnson Heirs, Devisees, Successors or Assigns			
(a) Stella L. Johnson Cordle Heirs, Devisees Successors or Assigns			
(a.1) Margaret Smith Hess PO Box 83 Jewell Ridge, VA 24622	0.02100 acres 1/10 of 0.21 acres	0.0235%	n/a
	<b>Total tract acres</b>	<b>0.1901</b>	
	<b>Total tract percent</b>	<b>0.2127%</b>	
	<b>Total Acreage Resolved</b>	<b>48.7501</b>	
	<b>Total Percentage Resolved</b>	<b>54.5425%</b>	

INSTRUMENT 170002620  
RECORDED IN THE CLERK'S OFFICE OF  
TAZEWELL COUNTY CIRCUIT COURT ON  
September 12, 2017 AT 02:34 PM  
TAMMY B. ALLISON, CLERK  
RECORDED BY: TAS

*Meredith Shrewsbury*