

Instrument prepared by
VIRGINIA GAS AND OIL BOARD

Order recorded under
CODE OF VIRGINIA
§ 45.1-361.26

BEFORE THE VIRGINIA GAS AND OIL BOARD

RELIEF SOUGHT: An Order for Disbursement of Escrowed Funds (and Authorization for Direct Payment of Royalties)

JURISDICTION: Code of Virginia § 45.1-351. (et seq) AND § 45.1-361.22 (et seq) AND § 45.1-361.22:2

UNIT/WELL NAME: BK115

TRACT(S): 2, 3, A portion of 6

LOCATION: RUSSELL County, Virginia

DOCKET NUMBER: VGOB-05-1213-1547-02

APPLICANTS: CNX Gas Company LLC on behalf of Charles & Laura Perkins, TE, Curby Perkins, Sharlett Perkins Quillen

HEARING DATE AND LOCATION: Russell County Government Center, Lebanon, Virginia
September 20, 2016

APPEARANCES: Mark A. Swartz on behalf of CNX Gas Company LLC

PRIOR PROCEEDINGS:

1. Original Pooling Order Executed 02/02/2006, Recorded on 02/07/2006, Deed Book/Instrument No. 647, Page 433.
2. Supplemental Order, Recorded on 04/02/2008, Deed Book/Instrument No. 688, Page 393.
3. Disbursement Order -01 Executed 07/06/2016, Recorded on 07/22/2016, Deed Book/Instrument No. 0805, Page 0639.

NOTICE:

The Unit Operator gave notice to the Applicants that the Board would consider its disbursement petition at the September 20, 2016 hearing and considered whether to:

- (1) Amend the Pooling Order to provide for the disbursement of funds on deposit in the Escrow Account attributable to Tract(s) 2, 3, A portion of 6 identified in the attached petition.
- (2) Delete the requirement that the Unit Operator place future royalties attributable to Tract(s) 2, 3, A portion of 6 relative to the interests of the Applicants identified in the attached petition.
- (3) Continue the escrow account under this docket number.

FINDINGS: Code of Virginia § 45.1-361.22 AND § 45.1-361.22:2

Applicant has certified and represented to the Board that:

- a. Charles W. & Laura Perkins, Curby R. Perkins and Sharlett Quillen are the gas claimants in Tract(s) 2, 3 and portion of Tr. 6. As such Charles W. & Laura Perkins, Curby R. Perkins and Sharlett Quillen are entitled to 100% of the CBM royalties attributable to their gas claims that are now in escrow and as may be hereafter payable. See Va. Code Ann. § 45.1-361.22:2.A.
- b. That CNX Gas Company LLC has previously given the notice(s) required by § 45.1-361.22:2.A to all conflicting coal claimants identified in the above referenced pooling Order and any supplemental Orders pertaining thereto.
- c. That when the Board granted Petitioner's Miscellaneous Petition in VGOB 05-1213-1547-01, it dismissed the coal claimant Swords Creek Coal & Coke Corp. as a Respondent to these proceedings. Accordingly, Island Creek Coal Company was not provided further notice under § 45.1-361.19 and 22 of the hearing set on this Petition.
- d. That a detailed accounting in accordance with the applicable provisions of § 45.1-361.22 is submitted herewith and identified as Exhibit J.
- e. That an Exhibit identified as Table 1 is annexed hereto, and it specifies how the disbursement(s) is to be calculated and paid by the escrow agent.
- f. That Va. Code Ann. § 45.1-361.22:2.A. further provides that the Operator shall pay such royalties as may hereafter be payable directly to the gas claimant Charles W. & Laura Perkins, Curby R. Perkins and Sharlett Quillen and shall not escrow same. See Exhibit EE annexed hereto.

RELIEF GRANTED:

VGOB Disbursement
Unit BK115

VGOB-05-1213-1547-02

Table 1

Tracts: 2, 3, A portion of 6

Item	Tract	Disbursement Table	Fractional Ownership in Tract	Net Acreage Ownership in Tract	Royalty Split Agreement	Escrowed Acres Disbursed	Percent of Escrowed Funds Disbursed	Adjustment Amount
2 Tract 2 (total acreage)								
1	2	Charles & Laura Perkins, TE\326 Perkins Hollow Swords Creek VA 24649	22.8400	22.8400	100.00%	22.8400	79.8043%	
3 Tract 3 (total acreage)								
1	3	Charles & Laura Perkins, TE\326 Perkins Hollow Swords Creek VA 24649	0.4100	0.4100	100.00%	0.4100	1.4326%	
6 Tract 6 (total acreage)								
1	6	Curby Perkins\4261 Walnut Grove Rd Shawsville, VA 24162	1/4	1.0025	100.00%	1.0025	3.5028%	
2	6	Sharlett Perkins Quillen\504 Butternut Dr Fredericksburg, VA 22408	1/4	1.0025	100.00%	1.0025	3.5028%	

Adjustment Comments:

1. The Escrow Agent is ordered, to within ten (10) days of receipt of this executed order, disburse funds for the unit and applicants detailed in Table 1.
2. The Escrow Agent is ordered to continue the Escrow Account for the Subject Drilling unit based on the attached Revised Exhibit E which replaces all prior Exhibit E's recorded for the Subject Drilling Unit.


CONCLUSION:

Therefore, the requested relief and all terms and provisions set forth above be and hereby are granted and IT IS SO ORDERED.

APPEALS:

Appeals of this Order are governed by the provisions of the Code of Virginia § 45.1-361.9 which provides that any order or decision of the Board may be appealed to the appropriate circuit court and that whenever a coal owner, coal operator, gas owner, gas operator, or operator of a gas storage field certificated by the State Corporation Commission is a party in such action, the court shall hear such appeal de novo.

DONE AND EXECUTED this 23 day of September, 2016 by a majority of the Virginia Gas and Oil Board.



Chairman, Bradley C. Lambert


DONE AND PERFORMED this 23 day of September, 2016 by Order of the Virginia Gas and Oil Board.



Rick Cooper
Principal Executive to the
staff, Virginia Gas and Oil Board


COMMONWEALTH OF VIRGINIA
COUNTY OF RUSSELL

Acknowledged on this 23rd day of September, 2016, personally before me a notary public in and for the Commonwealth of Virginia, appeared Bradley C. Lambert, being duly sworn did depose and say that he is the Chairman of the Virginia Gas and Oil Board and appeared Rick Cooper, being duly sworn did depose and say that he is Principal Executive to the staff of the Virginia Gas and Oil Board, that they executed the same and was authorized to do so.



Sarah Jessee Gilmer, Notary Public
262946

My Commission expires: July 31, 2017



BEFORE THE VIRGINIA GAS AND OIL BOARD

PETITIONER: CNX Gas Company LLC

DIVISION OF GAS AND OIL

DOCKET NO: VGOB 05-1213-1547-02

RELIEF SOUGHT: (1) DISBURSEMENT FROM ESCROW REGARDING TRACT(S) 2, 3, A portion of 6 (2) AND AUTHORIZATION FOR DIRECT PAYMENT OF ROYALTIES (3) AND DISMISSAL OF COAL OWNERS PURSUANT TO CODE OF VIRGINIA SECTION 45.1-361.22:2.

HEARING DATE: September 20, 2016

DRILLING UNIT: BK115

RUSSELL COUNTY, VIRGINIA

PETITION FOR ORDER OF DISBURSEMENT OF ESCROW FUNDS

1. Petitioner and its counsel

Petitioner is CNX Gas Company LLC, PO Box 570, Pounding Mill, VA 24637, (276)596-5075. Petitioner's counsel is Mark A. Swartz, Hillard & Swartz, LLP, 122 Capital Street, Suite 201, Charleston, WV 25301.

2. Relief Sought

(1) the disbursement of escrowed funds heretofore deposited with the Board's Escrow Agent(s) attributable to Tract(s) 2, 3, and portion of Tr. 6 as depicted upon the annexed Table; and (2) authorization to begin paying royalties directly to Charles W. & Laura Perkins, Curby R. Perkins and Sharlett Quillen.

3. Legal Authority

Va. Code Ann. § 45.1-361.1 et seq., 4 VAC 25-160-140., and relevant Virginia Gas and Oil Board Orders ("Board") heretofore promulgated pursuant to law.

4. Type of Well(s)

Coalbed Methane

5. Factual basis for relief requested

- a. Charles W. & Laura Perkins, Curby R. Perkins and Sharlett Quillen are the gas claimants in Tract(s) 2, 3 and portion of Tr. 6. As such Charles W. & Laura Perkins, Curby R. Perkins and Sharlett Quillen are entitled to 100% of the CBM royalties attributable to their gas claims that are now in escrow and as may be hereafter payable. See Va. Code Ann. § 45.1-361.22:2.A.
- b. That CNX Gas Company LLC has previously given the notice(s) required by § 45.1-361.22:2.A to all conflicting coal claimants identified in the above referenced pooling Order and any supplemental Orders pertaining thereto.
- c. That when the Board granted Petitioner's Miscellaneous Petition in VGOB 05-1213-1547-01, it dismissed the coal claimant Swords Creek Coal & Coke Corp. as a Respondent to these proceedings. Accordingly, Island Creek Coal Company was not provided further notice under § 45.1-361.19 and 22 of the hearing set on this Petition.
- d. That a detailed accounting in accordance with the applicable provisions of § 45.1-361.22 is submitted herewith and identified as Exhibit J.
- e. That an Exhibit identified as Table 1 is annexed hereto, and it specifies how the disbursement (s) is to be calculated and paid by the escrow agent.
- f. That Va. Code Ann. § 45.1-361.22:2.A. further provides that the Operator shall pay such royalties as may hereafter be payable directly to the gas claimant Charles W. & Laura Perkins, Curby R. Perkins and Sharlett Quillen and shall not escrow same. See Exhibit EE annexed hereto.

6. Attestation

The foregoing Petition to the best of my knowledge, information, and belief is true and correct.

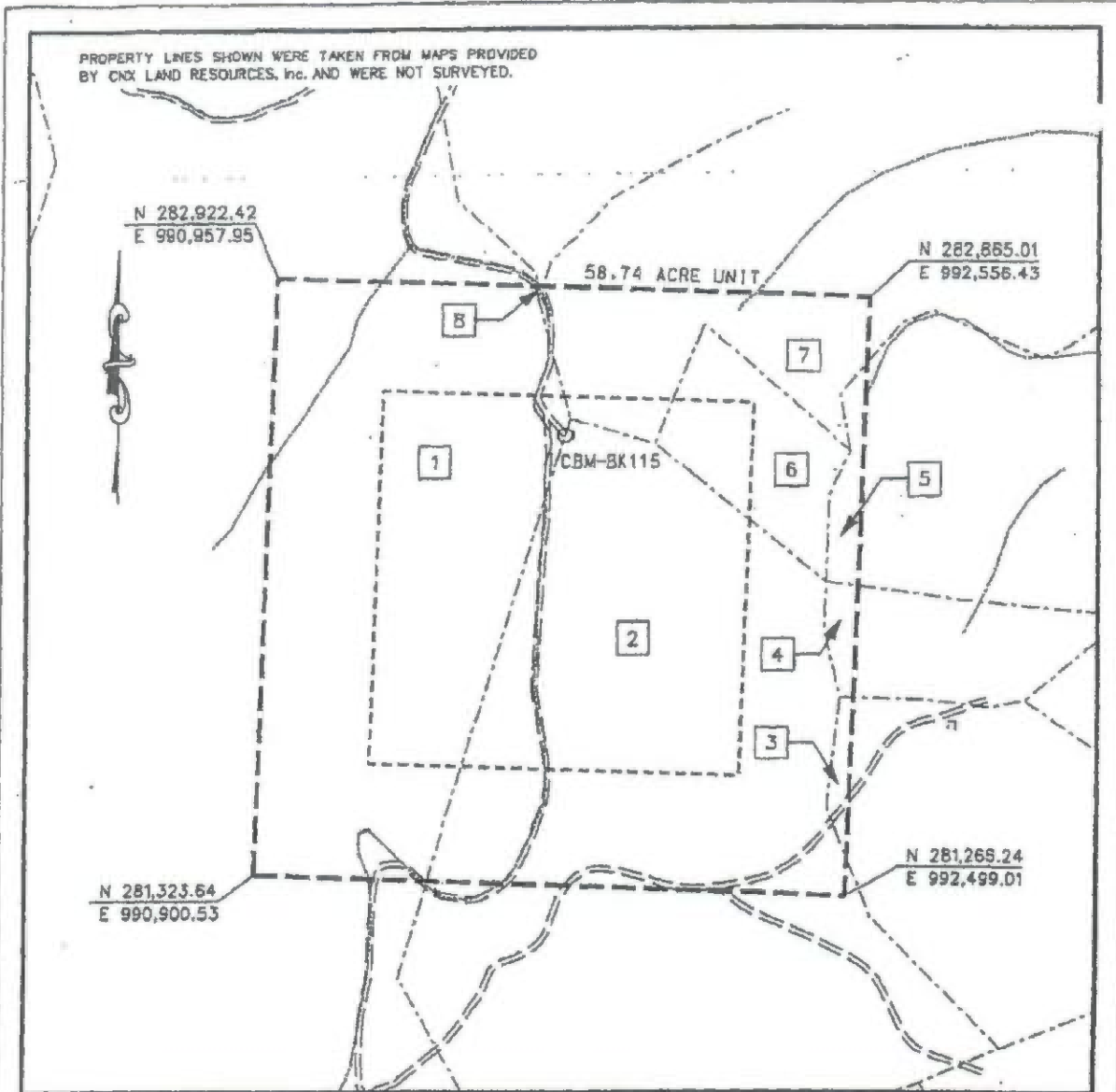



EXHIBIT A
MIDDLE RIDGE 1 FIELD
UNIT BK-115
FORCE POOLING
VGDB-05-1213-1547

Company CNX Gas Company LLC Well Name and Number UNIT BK115
 Tract No. _____ Elevation _____ Quadrangle Honaker
 County Russell District New Garden Scale: 1" = 400' Date 4/15/05
 This plat is a new plat X ; an updated plat _____ ; or a final plat _____

Form DGO-GO-7
Rev. 9/91

Charles O. May
Licensed Professional Engineer or Licensed Land Surveyor



CNX Gas Company LLC
UNIT BK-115
Tract Identifications
(58.74 Acre Unit)

1. **CNX Gas Company LLC (220.50 Acre Tract) – All Minerals Except Coal Reserve Coal Properties Company – Coal & Surface**
24.41 acres 41.5560%

2. **Swords Creek Coal & Coke (156.79 Acre Tract) – Coal Charles W. Perkins et ux (44 Acre Tract) – Surface, Oil and Gas CNX Gas Company LLC – Oil, Gas & CBM Leased**
22.84 acres 38.8832%

3. **Swords Creek Coal & Coke (156.79 Acre Tract) – Coal Charles W. Perkins et ux (15.39 Acre Tract) – Surface, Oil and Gas CNX Gas Company LLC – Oil, Gas & CBM Leased**
0.41 acres .8978%

4. **Swords Creek Coal & Coke (156.79 Acre Tract) – Coal Charles W. Perkins et ux (5 Acre Tract) – Surface Charles W. Perkins et ux – (5 Acre Tract) – Oil & Gas CNX Gas Company LLC – Oil, Gas & CBM Leased**
OR
Nora Childress Heirs – Oil & Gas
OR
Elmer Perkins Heirs – Oil & Gas
0.49 acres .8390%

5. **Swords Creek Coal & Coke (156.79 Acre Tract) – Coal Miles Honaker et al (28.60 Acre Tract) – Surface Miles Honaker et al (28.60 Acre Tract) – Oil & Gas**
OR
Nora Childress Heirs – Oil & Gas
OR
Cordella Perkins Heirs – Oil & Gas
0.87 acres 1.4811%

6. **Swords Creek Coal & Coke (156.79 Acre Tract) – Coal Charles W. Perkins et ux (8 Acre Tract) – Surface Elmer Perkins Heirs – Oil & Gas**
4.01 acres 6.8266%

7. **Swords Creek Coal & Coke (156.79 Acre Tract) – Coal Claude Ray Jr. (28.23 Acre Tract) – Surface, Oil & Gas CNX Gas Company LLC – Oil, Gas & CBM**
5.70 acres 9.7037%

CNX Gas Company LLC
UNIT BK-115
Tract Identifications
(58.74 Acre Unit)

8. Letha J. Vandyke et al -- All Minerals
Harold Keen Coal Company, Inc. -- All Coal Leased
CNX Gas Company LLC -- Oil, Gas & CBM Leased
G.F. Hurt Heirs -- Surface
0.01 acres .0170%

Exhibit E
Unit BK-115
Docket #VGOB 05-1213-1547-02
List of Conflicting Owners/Claimants that require escrow
(58.74 Acre Unit)

	Acres in Unit	Interest in Unit
<u>Tract #4, 0.49 acres</u>		
<i>Escrow due to Title conflict</i>		
<u>COAL OWNERSHIP</u>		
(1) Swords Creek Coal & Coke Corporation P.O. Box 146 Rosedale, VA 24280	0.49 acres	0.8342%
<u>OIL & GAS OWNERSHIP</u>		
(1) Charles W. Perkins, et ux. 326 Perkins Hollow Swords Creek, VA 24649	0.49 acres	0.8342%
- OR -		
(1) Nora Childress Heirs, Devises, Successors or Assigns <i>Heirs / Addresses Unknown</i>	0.49 acres	0.8342%
- OR -		
(1) Elmer Perkins Heirs, Devises, Successors or Assigns	0.49 acres	0.8342%
(a) Joseph C. Perkins Heirs, Devises, Successors or Assigns		
(a.1) Roger G. Perkins 570 Stoney Battery Road Marion, VA 24354	0.0613 acres 1/8 of 0.49 acres	0.1043%
(a.2) Vickie Diane Perkins 3545 Northway Drive Zebulone, NC 27597	0.0613 acres 1/8 of 0.49 acres	0.1043%
(b) Curby R. Perkins 4261 Walnut Grove Road Shawsville, VA 24162	0.1225 acres 1/4 of 0.49 acres	0.2085%
(c) Sharlett Perkins Quillen 504 Butternut Drive Fredericksburg, VA 22408	0.1225 acres 1/4 of 0.49 acres	0.2085%
(d) Kenny W. Perkins 202 Forest Drive Stuarts Draft, VA 24477	0.1225 acres 1/4 of 0.49 acres	0.2085%
	Acres 0.4900	
	Percent 0.8342%	

Tract #5, 0.87 acres

Escrow due to Title conflict

COAL OWNERSHIP

(1) Swords Creek Coal & Coke Corporation P.O. Box 146 Rosedale, VA 24280	0.87 acres	1.4811%
--	------------	---------

OIL & GAS OWNERSHIP

(1) Miles Honaker, et al.	0.87 acres	1.4811%
(a) Miles Honaker P.O. Box 1514 Honaker, VA 24260	0.261 acres 3/10 of 0.87 acres	0.4443%

Exhibit E
Unit BK-115
Docket #VGOB 05-1213-1547-02
List of Conflicting Owners/Claimants that require escrow
(58.74 Acre Unit)

BOOK 0808 PAGE 0970

	Acres in Unit	Interest in Unit
(c) Sharlett Perkins Quillen 504 Butternut Drive Fredericksburg, VA 22408	0.609 acres 7/10 of 0.87 acres	1.0368%
- OR -		
(1) Nora Childress Heirs, Devisees, Successors or Assigns <i>Heirs / Addresses Unknown</i>	0.87 acres	1.4811%
- OR -		
Cordelia Perkins Heirs, Devisees, Successors or Assigns	0.87 acres	1.4811%
(1) Marvin Perkins Heirs, Devisees, Successors or Assigns		
(a) Charlie Perkins 326 Perkins Hollow Road Swords Creek, VA 24649	0.0099 acres 1/88 of 0.87 acres	0.0168%
(b) John Perkins Heirs, Devisees, Successors or Assigns		
(b.1) James Aubry Perkins <i>Address Unknown</i>	0.0033 acres 1/264 of 0.87 acres	0.0056%
(b.2) Johnny Perkins <i>Address Unknown</i>	0.0033 acres 1/264 of 0.87 acres	0.0056%
(b.3) Greg Perkins <i>Address Unknown</i>	0.0033 acres 1/264 of 0.87 acres	0.0056%
(c) Elmer Perkins P.O. Box 138 Swords Creek, VA 24649	0.0099 acres 1/88 of 0.87 acres	0.0168%
(d) Lincous Perkins P.O. Box 299 Honaker, VA 24280	0.0099 acres 1/88 of 0.87 acres	0.0168%
(e) Jason Perkins <i>Address Unknown</i>	0.0099 acres 1/88 of 0.87 acres	0.0168%
(f) David Perkins P.O. Box 394 Swords Creek, VA 24649	0.0099 acres 1/88 of 0.87 acres	0.0168%
(g) Gerald Perkins P.O. Box 117 Swords Creek, VA 24649	0.0099 acres 1/88 of 0.87 acres	0.0168%
(h) Clifford Perkins P.O. Box 206 Swords Creek, VA 24649	0.0099 acres 1/88 of 0.87 acres	0.0168%
(i) Cornelia Perkins Justus P.O. Box 105 Swords Creek, VA 24649	0.0099 acres 1/88 of 0.87 acres	0.0168%
(j) Sally Perkins Reynolds P.O. Box 716 Lebanon, VA 24266	0.0099 acres 1/88 of 0.87 acres	0.0168%

Exhibit E
Unit BK-115
Docket #VGOB 05-1213-1547-02
List of Conflicting Owners/Claimants that require escrow
(58.74 Acre Unit)

BOOK 0808 PAGE 0971

	Acres in Unit	Interest in Unit
(j) Mary Lou Perkins Rasnake Rt.1 Box 16 Swords Creek, VA 24649	0.0099 acres 1/88 of 0.87 acres	0.0168%
(2) Noah Perkins Heirs, Devisees, Successors or Assigns		
(a) Virgil Perkins Heirs, Devisees, Successors or Assigns <i>Heirs / Addresses Unknown</i>	0.0136 acres 1/64 of 0.87 acres	0.0231%
(b) Nola Perkins Miller Rt.2 Box 122 Honaker, VA 24260	0.0136 acres 1/64 of 0.87 acres	0.0231%
(c) Evelyn Perkins Heirs, Devisees, Successors or Assigns <i>Heirs / Addresses Unknown</i>	0.0136 acres 1/64 of 0.87 acres	0.0231%
(d) Nadene Perkins Honaker P.O. Box 228 Honaker, VA 24260	0.0136 acres 1/64 of 0.87 acres	0.0231%
(e) Joyce Perkins Miller 574 Linkous Drive Lebanon, VA 24266	0.0136 acres 1/64 of 0.87 acres	0.0231%
(f) Patty Perkins Honaker P.O. Box 114 Honaker, VA 24260	0.0136 acres 1/64 of 0.87 acres	0.0231%
(g) James Perkins Heirs, Devisees, Successors or Assigns		
(g.1) Janice Perkins P.O. Box 204 Swords Creek, VA 24649	0.0136 acres 1/64 of 0.87 acres	0.0231%
(h) Jerry Perkins 180 Perkins Hollow Road Swords Creek, VA 24649	0.0136 acres 1/64 of 0.87 acres	0.0231%
(3) Roy Perkins Heirs, Devisees, Successors or Assigns		
(a) Glen Perkins Heirs, Devisees, Successors or Assigns <i>Heirs / Addresses Unknown</i>	0.0181 acres 1/48 of 0.87 acres	0.0309%
(b) Victor Perkins Heirs, Devisees, Successors or Assigns <i>Heirs / Addresses Unknown</i>	0.0181 acres 1/48 of 0.87 acres	0.0309%
(c) Wanda Perkins Heirs, Devisees, Successors or Assigns <i>Heirs / Addresses Unknown</i>	0.0181 acres 1/48 of 0.87 acres	0.0309%
(d) Harlan Perkins Heirs, Devisees, Successors or Assigns <i>Heirs / Addresses Unknown</i>	0.0181 acres 1/48 of 0.87 acres	0.0309%
(e) Pauline Perkins Ray P.O. Box 276 Swords Creek, VA 24649	0.0181 acres 1/48 of 0.87 acres	0.0309%
(f) Lacy Perkins Heirs, Devisees, Successors or Assigns <i>Heirs / Addresses Unknown</i>	0.0181 acres 1/48 of 0.87 acres	0.0309%
(4) Elmer Perkins Heirs, Devisees, Successors or Assigns		

Exhibit E
Unit BK-115
Docket #VGOB 05-1213-1547-02
List of Conflicting Owners/Claimants that require escrow
(58.74 Acre Unit)

BOOK 0808 PAGE 0972

	Acres in Unit	Interest in Unit
(a) Joseph C. Perkins Heirs, Devisees, Successors or Assigns		
(a.1) Roger G. Perkins 570 Stoney Battery Road Marion, VA 24354	0.0136 acres 1/64 of 0.87 acres	0.0231%
(a.2) Vickie Diane Perkins 3545 Northway Drive Zebulone, NC 27597	0.0136 acres 1/64 of 0.87 acres	0.0231%
(b) Curby R. Perkins 4261 Walnut Grove Road Shawsville, VA 24162	0.0272 acres 1/32 of 0.87 acres	0.0463%
(c) Sharlett Perkins Quillen 504 Butternut Drive Fredericksburg, VA 22408	0.0272 acres 1/32 of 0.87 acres	0.0463%
(d) Kenny W. Perkins 202 Forest Drive Stuarts Draft, VA 24477	0.0272 acres 1/32 of 0.87 acres	0.0463%
(5) Audrey McGee Heirs, Devisees, Successors or Assigns		
(a) Jerry McGee Address Unknown	0.1088 acres 1/8 of 0.87 acres	0.1851%
(6) Dorothy Cole Heirs, Devisees, Successors or Assigns		
(a) Cecil Cole 886 Indian Head Lane Chilhowie, VA 24319	0.0218 acres 1/40 of 0.87 acres	0.0370%
(b) Lowell Cole 4950-C Sussex Court SW Roanoke, VA 24018	0.0218 acres 1/40 of 0.87 acres	0.0370%
(c) Joseph Cole 2209 Trojan Drive Bristol, VA 24202	0.0218 acres 1/40 of 0.87 acres	0.0370%
(d) Harold Cole 1633 Stewart Avenue Roanoke, VA 24013	0.0218 acres 1/40 of 0.87 acres	0.0370%
(e) Brenda Fletcher 270 Perkins Hollow Road Swords Creek, VA 24649	0.0218 acres 1/40 of 0.87 acres	0.0370%
(7) Jettie Boyd Heirs, Devisees, Successors or Assigns		
(a) Earlene Boyd 1942 Swords Creek Rd. Honaker, VA 24260-7060	0.0272 acres 1/32 of 0.87 acres	0.0463%
(b) Paul Boyd Rt.2 Box 118 Honaker, VA 24260	0.0272 acres 1/32 of 0.87 acres	0.0463%
(c) James William Boyd Heirs, Devisees, Successors or Assigns		
(c.1) Rita Hughart Heirs, Devisees, Successors or Assigns		

Exhibit E
Unit BK-115
Docket #VGOB 05-1213-1547-02
List of Conflicting Owners/Claimants that require escrow
(58.74 Acre Unit)

BOOK 0808 PAGE 0973

	Acres In Unit	Interest in Unit
(c.1.1) Mark Andrew Hughart 669 Reynolds Ridge Rd. Bandy, VA 24602	0.0091 acres 1/96 of 0.87 acres	0.0154%
(c.1.2) Judy Boyd Delp 2172 Jewell Ridge Rd. Richlands, VA 24641	0.0036 acres 1/240 of 0.87 acres	0.0062%
(c.1.3) Johnny Sherman Boyd 367 Pleasant Valley Rd. Cedar Bluff, VA 24609	0.0036 acres 1/240 of 0.87 acres	0.0062%
(c.1.4) James Dallas Boyd Heirs, Devisees, Successors or Assigns		
(c.1.4.1) James Boyd c/o Cindy Kennison 419 S. Fayette Street Washington, C.H., OH 43160	0.0018 acres 1/480 of 0.87 acres	0.0031%
(c.1.4.2) Christie Boyd c/o Cindy Kennison 419 S. Fayette Street Washington, C.H., OH 43160	0.0018 acres 1/480 of 0.87 acres	0.0031%
(c.1.5) Beth Hughart c/o Mark Andrew Hughart 669 Reynolds Ridge Rd. Bandy, VA 24602	0.0036 acres 1/240 of 0.87 acres	0.0062%
(c.1.6) Viola Hughart c/o Mark Andrew Hughart 669 Reynolds Ridge Rd. Bandy, VA 24602	0.0036 acres 1/240 of 0.87 acres	0.0062%
(d) Barbara Reynolds Heirs, Devisees, Successors or Assigns		
(d.1) Raymond Reynolds 67 Vaughn Brooks Rd Cleveland, VA 24225	0.0091 acres 1/96 of 0.87 acres	0.0154%
(d.2) Dorothy Jean Combs 633 Vaughn Brooks Rd. Cleveland, VA 24225	0.0091 acres 1/96 of 0.87 acres	0.0154%
(d.3) George Ray P.O. Box 3222 Lebanon, VA 24266	0.0091 acres 1/96 of 0.87 acres	0.0154%
(8) Emmie Hale Heirs, Devisees, Successors or Assigns		
(a) Marvin Hale Address Unknown	0.0109 acres 1/80 of 0.87 acres	0.0185%
(b) Edward Hale Address Unknown	0.0109 acres 1/80 of 0.87 acres	0.0185%
(c) Bobby Hale Address Unknown	0.0109 acres 1/80 of 0.87 acres	0.0185%
(d) Marie Hale Address Unknown	0.0109 acres 1/80 of 0.87 acres	0.0185%
(e) Beulah Hale Address Unknown	0.0109 acres 1/80 of 0.87 acres	0.0185%
(f) Nadene Hale Address Unknown	0.0109 acres 1/80 of 0.87 acres	0.0185%

Exhibit E
 Unit BK-115
 Docket #VGOB 05-1213-1547-02
 List of Conflicting Owners/Claimants that require escrow
 (58.74 Acre Unit)

BOOK 0808 PAGE 0974

	Acres in Unit	Interest in Unit
(g) Shirley Hale <i>Address Unknown</i>	0.0109 acres 1/80 of 0.87 acres	0.0185%
(h) Cordelia Hale <i>Address Unknown</i>	0.0109 acres 1/80 of 0.87 acres	0.0185%
(i) Betty Hale <i>Address Unknown</i>	0.0109 acres 1/80 of 0.87 acres	0.0185%
(j) Arbutus Hale <i>Address Unknown</i>	0.0109 acres 1/80 of 0.87 acres	0.0185%
	Acres 0.8700 Percent 1.4811%	

Tract #6, 4.01 acres

COAL OWNERSHIP

(1) Swords Creek Coal & Coke Corporation P.O. Box 146 Rosedale, VA 24280	4.01 acres	6.8267%
--	------------	---------

OIL & GAS OWNERSHIP

(1) Elmer Perkins Heirs, Deviseses, Successors or Assigns	4.01 acres	6.8267%
--	------------	---------

(a) Joseph C. Perkins Heirs, Deviseses,
Successors or Assigns

W9/Affidavit not received

(a.1) Roger G. Perkins 570 Stoney Battery Road Marion, VA 24354	0.50 acres 1/8 of 4.01 acres	0.8533%
---	---------------------------------	---------

W9/Affidavit not received

(a.2) Vickie Diane Perkins 18959 Middle Dr Abingdon, VA 24211	0.50 acres 1/8 of 4.01 acres	0.8533%
---	---------------------------------	---------

W9/Affidavit not received

(d) Kenny W. Perkins 872 Stoney Battery Rd Marion, VA 24354	1.00 acres 1/4 of 4.01 acres	1.7067%
---	---------------------------------	---------

Acres 2.0050
Percent 3.4133%

TOTALS:

Total Acreage in Unit	3.3650	
Total Percentage of Unit		5.7286%

Exhibit EE
 Unit BK-115
 Docket #VGOB 05-1213-1547-02
 List of Respondents with Royalty Split Agreements/Court Orders/HB2058
 (58.74 Acre Unit)

	Acres in Unit	Interest in Unit	Percent of Escrow
Tract #2, 22.84 acres			
COAL OWNERSHIP			
(1) Swords Creek Coal & Coke Corporation P.O. Box 146 Rosedale, VA 24280	22.84 acres	36.8832%	n/a
OIL & GAS OWNERSHIP			
(1) Charles W. & Laura Perkins, TE 326 Perkins Hollow Swords Creek, VA 24649	22.84 acres	38.8832%	79.8043% HB2058
Tract #3, 0.41 acres			
COAL OWNERSHIP			
(1) Swords Creek Coal & Coke Corporation P.O. Box 146 Rosedale, VA 24280	0.41 acres	0.6980%	n/a
OIL & GAS OWNERSHIP			
(1) Charles W. & Laura Perkins, TE 326 Perkins Hollow Swords Creek, VA 24649	0.41 acres	0.6980%	1.4328% HB2058
Tract #6, 4.01 acres			
COAL OWNERSHIP			
(1) Swords Creek Coal & Coke Corporation P.O. Box 146 Rosedale, VA 24280	4.01 acres	6.8267%	n/a
OIL & GAS OWNERSHIP			
(1) Elmer Perkins Heirs, devisees, Successors or Assigns	4.01 acres	6.8267%	
(b) Curby R. Perkins 4281 Walnut Grove Road Shawsville, VA 24162	1.00 acres 1/4 of 4.01 acres	1.7067%	3.5028% HB2058
(c) Sharlett Perkins Quillen 504 Buttemut Drive Fredericksburg, VA 22408	1.00 acres 1/4 of 4.01 acres	1.7067%	3.5028% HB2058
	Acres	2.0050	
	Percent	3.4133%	
Tract #7, 5.70 acres			
COAL OWNERSHIP			
(1) Swords Creek Coal & Coke Corporation P.O. Box 146 Rosedale, VA 24280	5.70 acres	9.7038%	n/a
OIL & GAS OWNERSHIP			
(1) Claude A. & Nancy Ray, Jr. P.O. Box 413 Swords Creek, VA 24649	5.70 acres	9.7038%	n/a
	TOTALS:		
	Total Acreage in Unit	30.9550	
	Total Percentage of Unit	52.6983%	

1601932

VIRGINIA; IN THE OFFICE OF THE CLERK OF THE CIRCUIT OF RUSSELL COUNTY, 10-3 2016. This deed was this day presented in said office, and upon the certificate of acknowledgment thereto annexed, admitted to record at 3:27 o'clock P M, after payment of \$ _____ tax imposed by Sec. 58.1-802.

Original returned this date to: Sara Gilmer

TESTE: ANN S. McREYNOLDS, CLERK
 BY Jennifer Kendrick D. CLERK