

BEFORE THE VIRGINIA GAS AND OIL BOARD

RELIEF SOUGHT: An Order for Disbursement of Escrowed Funds (and Authorization for Direct Payment of Royalties)

JURISDICTION: Code of Virginia § 45.1-351. (et seq) AND § 45.1-361.22 (et seq) AND § 45.1-361.22:2

UNIT/WELL NAME: V4

TRACT(S): A portion of 2B

LOCATION: BUCHANAN County, Virginia

DOCKET NUMBER: VGOB-05-0816-1489-03

APPLICANTS: Pocahontas Gas LLC on behalf of Billy Owens, Bryan Looney, Edith Owens, George E. Stern, Jr., Holley Trittipoe, Marcus William Puckett, Robin McCue, Steven Turner

HEARING DATE AND LOCATION: On June 16, 2015, the Virginia Gas and Oil Board, on its own motion, granted the Director of the Division of Gas and Oil the authority to process coal owner dismissal disbursements that have no pending deficiencies or issues. Code of Virginia Section 45.1-361.22:2. Effective date: July 1, 2015.

APPEARANCES: on behalf of Pocahontas Gas LLC

PRIOR PROCEEDINGS:

1. Original Pooling Order Executed 02/02/2006, Recorded on 02/07/2006, Deed Book/Instrument No. 404, County BUCHANAN.
2. Supplemental Order -01, Recorded on 06/21/2007, Deed Book/Instrument No. 70002300, County BUCHANAN.
3. Supplemental Order Executed 05/22/2013, Recorded on 07/11/2013, Deed Book/Instrument No. 130001269, County BUCHANAN.

190000203

4. Disbursement Order -02 Executed 06/20/2018, Recorded on 07/11/2018, Deed Book/Instrument No. 180001213, County BUCHANAN.

NOTICE:

- (1) Amend the Pooling Order to provide for the disbursement of funds on deposit in the Escrow Account attributable to Tract(s) A portion of 2B identified in the attached petition.
- (2) Delete the requirement that the Unit Operator place future royalties attributable to Tract(s) A portion of 2B relative to the interests of the Applicants identified in the attached petition.
- (3) Continue the escrow account under this docket number.

FINDINGS: Code of Virginia § 45.1-361.22 AND § 45.1-361.22:2

Applicant has certified and represented to the Board that:

- a. Robin McCue, Holley Trittipoe, Steven Turner, George Stern, Jr., Marcus Childress, Bryan Looney, Billy Owens, and Edith Owens are the gas claimants in a portion of Tr. 2B. As such Robin McCue, Holley Trittipoe, Steven Turner, George Stern, Jr., Marcus Childress, Bryan Looney, Billy Owens, and Edith Owens are entitled to 100% of the CBM royalties attributable to their gas claims that are now in escrow and as may be hereafter payable. See Va. Code Ann. § 45.1-361.22:2.A.
- b. That Pocahontas Gas LLC (previously CNX Gas Company LLC) has previously given the notice(s) required by § 45.1-361.22:2.A to all conflicting coal claimants identified in the above referenced pooling Order and any supplemental Orders pertaining thereto.
- c. That when the Board granted Petitioner's Miscellaneous Petition in VGOB 05-08 16-1489-02, it dismissed the coal claimant(s) Levisa Coal Company as a Respondent to these proceedings. Accordingly, Levisa Coal Company was not provided further notice under § 45.1-361.19 and 22 of the hearing set on this Petition.
- d. That a detailed accounting in accordance with the applicable provisions of § 45.1-361.22 is submitted herewith and identified as Exhibit J.
- e. That an Exhibit identified as Table 1 is annexed hereto, and it specifies how the disbursement(s) is to be calculated and paid by the escrow agent.
- f. That Va. Code Ann. § 45.1-361.22:2.A. further provides that the Operator shall pay such royalties as may hereafter be payable directly to the gas claimant Robin McCue, Holley Trittipoe, Steven Turner, George Stern, Jr., Marcus Childress, Bryan Looney, Billy Owens, and Edith Owens and shall not escrow same. See Exhibit EE annexed hereto.

190000203

RELIEF GRANTED:

VGOB Disbursement
Unit V4

VGOB-05-0816-1489-03

Table 1

Tracts: A portion of 2B

Item	Tract	Disbursement Table	Fractional Ownership		Net Acreage		Royalty		Escrowed		Percent of		Adjustment
			in Tract	in Tract	Ownership	in Tract	Split	Acres	Escrowed Funds	Disbursed	Disbursed		
		Total acreage in escrow before disbursement								3.67136			
		2B Tract 2B (total acreage)				28.5200							
1	2B	Robin McCue\18300 Darnell Drive Olney MD 20832	1/210	0.1358	0.1358	100.00%	0.1358	100.00%	0.1358	3.6992%			
2	2B	Holley Trittipoe\7694 Dorchester Blvd, Apt 1208 Hanover MD 21076-2069	1/210	0.1358	0.1358	100.00%	0.1358	100.00%	0.1358	3.6992%			
3	2B	Steven Turner\59156 C.R. 13 Goshen IN 46517	1/48	0.5942	0.5942	100.00%	0.5942	100.00%	0.5942	16.1838%			
4	2B	George E. Stern, Jr.\13680 Foresman Blvd Port Charlotte FL 33981	1/6480	0.0044	0.0044	100.00%	0.0044	100.00%	0.0044	0.1199%			
5	2B	Marcus William Puckett\170 Imperial Heights Road Statesville NC 28625	1/19440	0.0015	0.0015	100.00%	0.0015	100.00%	0.0015	0.0400%			
6	2B	Bryan Looney\3946 Bull Creek Road Grundy VA 24614	1/2160	0.0132	0.0132	100.00%	0.0132	100.00%	0.0132	0.3596%			
7	2B	Billy Owens\5497 Deskins Road Vansant VA 24656	1/648	0.0440	0.0440	100.00%	0.0440	100.00%	0.0440	1.1988%			
8	2B	Edith Owens\5557 Deskins Road Vansant VA 24656	1/648	0.0440	0.0440	100.00%	0.0440	100.00%	0.0440	1.1988%			

Adjustment Comments:

190000203

1. The Escrow Agent is ordered, to within ten (10) days of receipt of this executed order, disburse funds for the unit and applicants detailed in Table 1.
2. The Escrow Agent is ordered to continue the Escrow Account for the Subject Drilling unit based on the attached Revised Exhibit E which replaces all prior Exhibit E's recorded for the Subject Drilling Unit.

CONCLUSION:

Therefore, the requested relief and all terms and provisions set forth above be and hereby are granted and IT IS SO ORDERED.

APPEALS:

Appeals of this Order are governed by the provisions of the Code of Virginia § 45.1-361.9 which provides that any order or decision of the Board may be appealed to the appropriate circuit court and that whenever a coal owner, coal operator, gas owner, gas operator, or operator of a gas storage field certificated by the State Corporation Commission is a party in such action, the court shall hear such appeal de novo.

190000203

DONE AND EXECUTED this 6 day of February, 2019 by a majority of the Virginia Gas and Oil Board.



Chairman, Bradley C. Lambert


DONE AND PERFORMED this 6 day of February, 2019 by Order of the Virginia Gas and Oil Board.



Rick Cooper
Principal Executive to the
staff, Virginia Gas and Oil Board

COMMONWEALTH OF VIRGINIA
COUNTY OF RUSSELL

Acknowledged on this 6th day of February, 2019, personally before me a notary public in and for the Commonwealth of Virginia, appeared Bradley C. Lambert, being duly sworn did depose and say that he is the Chairman of the Virginia Gas and Oil Board and appeared Rick Cooper, being duly sworn did depose and say that he is Principal Executive to the staff of the Virginia Gas and Oil Board, that they executed the same and was authorized to do so.



Sarah Jessee Gilmer, Notary Public
262946

My Commission expires: July 31, 2021



BEFORE THE VIRGINIA GAS AND OIL BOARD

PETITIONER: Pocahontas Gas LLC

DIVISION OF GAS AND OIL

DOCKET NO: VGOB 05-0816-1489-03

RELIEF SOUGHT: (1) DISBURSEMENT FROM ESCROW REGARDING TRACT(S) A portion of 2B (2) AND AUTHORIZATION FOR DIRECT PAYMENT OF ROYALTIES (3) AND DISMISSAL OF COAL OWNERS PURSUANT TO CODE OF VIRGINIA SECTION 45.1-361.22:2.

HEARING DATE: On June 16, 2015, the Virginia Gas and Oil Board, on its own motion, granted the Director of the Division of Gas and Oil the authority to process coal owner dismissal disbursements that have no pending deficiencies or issues. Code of Virginia Section 45.1-361.22:2. Effective date: July 1, 2015.

DRILLING UNIT: V4**BUCHANAN COUNTY, VIRGINIA****PETITION FOR ORDER OF DISBURSEMENT OF ESCROW FUNDS****1. Petitioner and its counsel**

Petitioner is Pocahontas Gas LLC, PO Box 570, Pounding Mill, VA 24637, 276-596-5075.
Petitioner's counsel is .

2. Relief Sought

(1) the disbursement of escrowed funds heretofore deposited with the Board's Escrow Agent, attributable to a portion of Tract 2B, as depicted upon the annexed table; and (2) authorization to begin paying royalties directly to Robin McCue, Holley Trittipoe, Steven Turner, George Stern, Jr., Marcus Childress, Bryan Looney, Billy Owens and Edith Owens.

3. Legal Authority

Va. Code Ann. § 45.1-361.1 et seq., 4 VAC 25-160-140., and relevant Virginia Gas and Oil Board Orders ("Board") heretofore promulgated pursuant to law.

4. Type of Well(s)

Coalbed Methane

5. Factual basis for relief requested

- a. Robin McCue, Holley Trittipoe, Steven Turner, George Stern, Jr., Marcus Childress, Bryan Looney, Billy Owens, and Edith Owens are the gas claimants in a portion of Tr. 2B. As such Robin McCue, Holley Trittipoe, Steven Turner, George Stern, Jr., Marcus Childress, Bryan Looney, Billy Owens, and Edith Owens are entitled to 100% of the CBM royalties attributable to their gas claims that are now in escrow and as may be hereafter payable. See Va. Code Ann. § 45.1-361.22:2.A.
- b. That Pocahontas Gas LLC (previously CNX Gas Company LLC) has previously given the notice(s) required by § 45.1-361.22:2.A to all conflicting coal claimants identified in the above referenced pooling Order and any supplemental Orders pertaining thereto.
- c. That when the Board granted Petitioner's Miscellaneous Petition in VGOB 05-0816-1489-02, it dismissed the coal claimant(s) Levisa Coal Company as a Respondent to these proceedings. Accordingly, Levisa Coal Company was not provided further notice under § 45.1-361.19 and 22 of the hearing set on this Petition.
- d. That a detailed accounting in accordance with the applicable provisions of § 45.1-361.22 is submitted herewith and identified as Exhibit J.
- e. That an Exhibit identified as Table 1 is annexed hereto, and it specifies how the disbursement (s) is to be calculated and paid by the escrow agent.
- f. That Va. Code Ann. § 45.1-361.22:2.A. further provides that the Operator shall pay such royalties as may hereafter be payable directly to the gas claimant Robin McCue, Holley Trittipoe, Steven Turner, George Stern, Jr., Marcus Childress, Bryan Looney, Billy Owens, and Edith Owens and shall not escrow same. See Exhibit EE annexed hereto.

6. Attestation

The foregoing Petition to the best of my knowledge, information, and belief is true and correct.

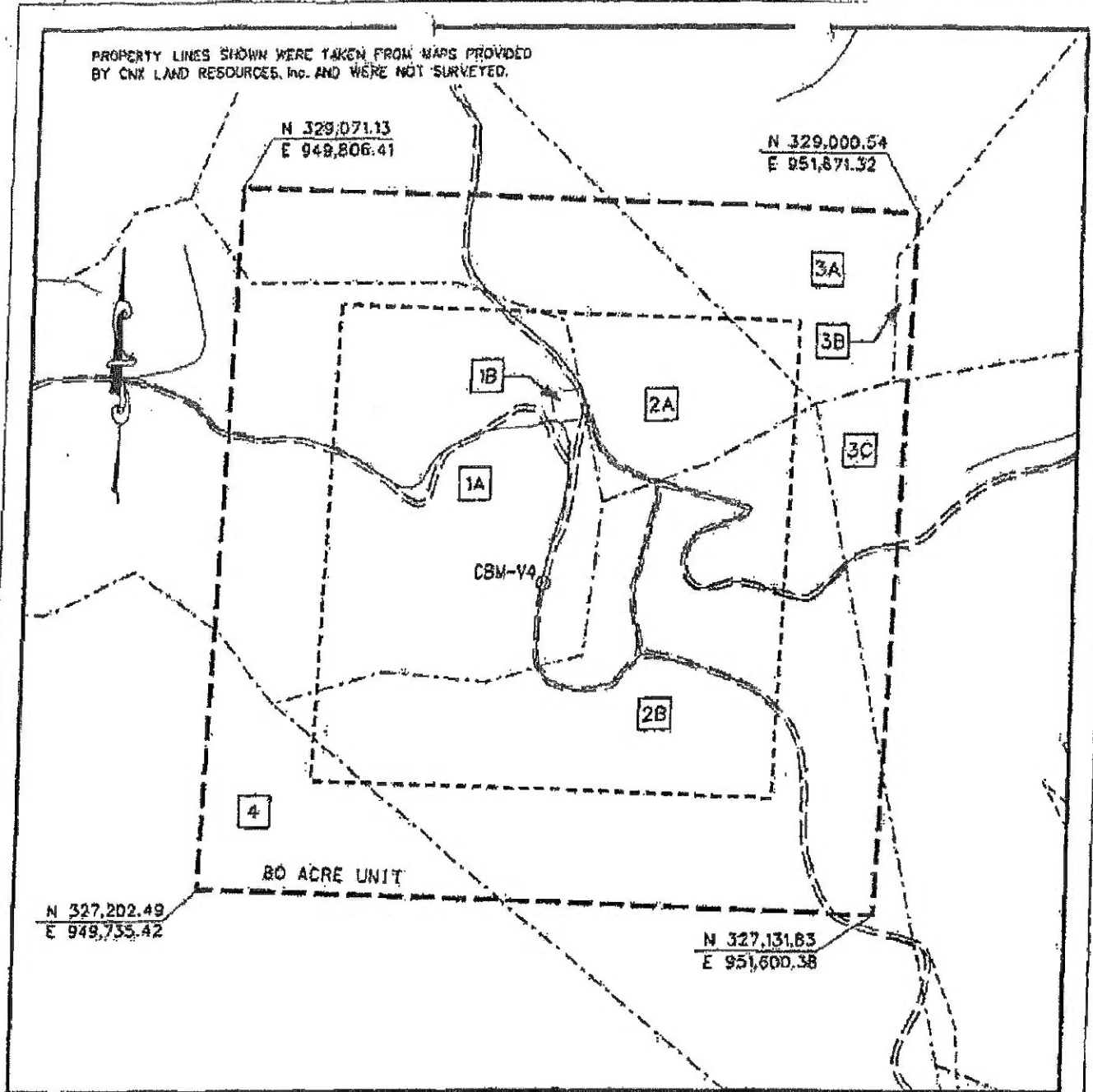



EXHIBIT A
 OAKWOOD FIELD
 UNIT V-4
 FORCE POOLING
 VGOB-05-0815-1-08

Company CNX Gas Company LLC Well Name and Number UNIT V-4
 Tract No. _____ Elevation _____ Quadrangle Vansant
 County Buchanan District Ekater Scale: 1" = 400' Date: 7/15/05
 This plat is a new plat ; an updated plat _____ ; or a final plat _____



Form DGO-60-7
 Rev. 9/91
Charles D. May
 Licensed Professional Engineer or Licensed Land Surveyor

CNX Gas Company LLC**Unit V4****Tract Identifications**

1. Levisa Coal Company, Tr. 29 (143.48 Acre Tract) – Coal
 Jewell Smokeless Coal Corporation – Coal In Tiller and Above Leased
 CNX Gas Company LLC – CBM Leased
 John W. Pobst, Jr., et al – Oil and Gas
 Range Resources-Appalachia, LLC – Oil and Gas Leased
 CNX Gas Company LLC – CBM Leased
 23.77 acres 29.7125%
- 1A. Paul R. Coleman, et ux – Surface
 1B. Unknown Surface Owner (Cemetery)
- 2A. Levisa Coal Company, Tr. 30 (24 of 75.75 acre Tract) – Coal
 Jewell Smokeless Coal Corporation – Coal In Tiller and Above Leased
 CNX Gas Company LLC – CBM Leased
 D. Ralph Thacker, et al – Oil and Gas
 CNX Gas Company LLC – Oil and Gas Leased (55.55%)
 Range Resources – Appalachia, LLC – Oil and Gas Leased (22.22%)
 CNX Gas Company LLC – CBM Leased
 D. Ralph Thacker – Surface
 12.26 acres 15.3250%
- 2B. Levisa Coal Company, Tr. 30 (51 Acres of 75.75 Acre Tract) – Coal
 Jewell Smokeless Coal Corporation – Coal In Tiller and Above Leased
 CNX Gas Company LLC – CBM Leased
 Galle Lodney, et al – Oil and Gas
 CNX Gas Company LLC – Oil and Gas Leased (33.6734%)
 Range Resources – Appalachia, LLC – Oil and Gas Leased (44.4444%)
 CNX Gas Company LLC – CBM Leased (78.1178%)
 Maxie Fuller Heirs, et al – Surface
 28.52 acres 35.6500%
- 3A. Harrison-Wyatt, LLC Big Axe Tr. 11, Oxy Tr. 24 (336 Acre Tract) – Coal
 Island Creek Coal Company/Consol Energy, Inc. – Coal Below Tiller Seam Leased
 Jewell Smokeless Coal Corporation – Coal In Tiller and Above Leased
 CNX Gas Company LLC – CBM Leased
 Russell W. Gambill – Surface, Oil and Gas
 6.84 acres 7.3000%
- 3B. Harrison-Wyatt, LLC Big Axe Tr. 11, Oxy Tr. 24 (336 Acre Tract) – Coal
 Island Creek Coal Company/Consol Energy, Inc. – Coal Below Tiller Seam Leased
 Jewell Smokeless Coal Corporation – Coal In Tiller and Above Leased
 CNX Gas Company LLC – CBM Leased
 Arch P. Boyd, et ux – Surface, Oil and Gas
 CNX Gas Company LLC – Oil, Gas and CBM Leased
 0.36 acres 0.4500%
- 3C. Harrison-Wyatt, LLC Big Axe Tr. 11, Oxy Tr. 24 (336 Acre Tract) – Coal
 Island Creek Coal Company/Consol Energy, Inc. – Coal Below Tiller Seam Leased
 Jewell Smokeless Coal Corporation – Coal In Tiller and Above Leased
 CNX Gas Company LLC – CBM Leased
 CNX Gas Company LLC – Oil and Gas
 Paul R. Coleman, et ux – Surface
 2.97 acres 3.7125%

"This title block is for general informational purposes only and does not reflect an analysis of the severance deed and its effect upon coal bed methane ownership and should not be relied upon for such purpose."

CNX Gas Company LLC
Unit V4
Tract Identifications

4. F.M.F. Boyd Heirs, et al (131.25 acre tract) – Coal (Except % of Widow Kennedy and Above Coal Seams)
 Arlene Deel/National Energy Corp. – (%) of Widow Kennedy and Above Coal Seams
 Island Creek Coal Company/Consof Energy, Inc. – Coal Below Tiller Seam Leased
 F.M.F. Boyd Heirs, et al. – Oil and Gas (97.882%)
 CNX Gas Company LLC – Oil and Gas (2.118%)
 CNX Gas Company LLC – Oil, Gas and CBM Leased (94.9789%)
 Lillie Boyd Heirs – Surface
 6.28 acres 7.8500%

"This title block is for general informational purposes only and does not reflect an analysis of the severance deed and its effect upon coal bed methane ownership and should not be relied upon for such purpose."

Exhibit E
Unit V-4
Docket #VGOB 05-0816-1489-03
List of Claimants that Require Escrow

190000203

	Acres in Unit	Percent of Unit
<u>Tract #2B - 28.52 acres</u>		
<u>COAL OWNERSHIP</u>		
(1) Levisa Coal Company <i>Tract 30 (51 Acre outsale of the 75.75 Acre Tract)</i> c/o John C. Irvin, Managing Partner 4710 Hunterwood Circle Richmond, TX 77406	28.52 acres	35.6500%
<u>OIL & GAS OWNERSHIP</u>		
<i>Outstanding W9/Affidavits & Unresolved Heirship</i>		
Gallie Looney, et al. <i>Levisa Tract 30 (51 Acre outsale of the 75.75 Acre Tract)</i>	28.52 acres	35.6500%
(2) Henry J. Looney Heirs, Devisees, Successors or Assigns (5/9)		
(a) Gallie Looney Heirs, Devisees, Successors or Assigns (1/8)		
(a.3) Loretta Murphy Heirs, Devisees, Successors, or Assigns		
(a.3.4) Tiffney Brienza* 9 High Street Brookeville, MD 20833	0.1358 acres 1/210 of 28.52 acres	0.1698%
(a.4) Bobby Gene Looney Heirs, Devisees, Successors or Assigns (1/56)*		
* Died without issue, interest reverted to surviving siblings. Note: Larry Looney predeceased Bobby Looney and does not acquire any additional interest.		
(3) Rosa Jane Looney Owens Heirs, Devisees, Successors or Assigns (1/8)		
(a) Larkin Owens	<i>Life estate extinguished</i>	
(a.1) Tolby Hays Owens Heirs, Devisees, Successors or Assigns		
(a.1.1) Betty J. Owens Heirs, Devisees, Successors or Assigns		
(a.1.1.2) David Turner Heirs, Devisees, Successors, or Assigns <i>Heirs Pending</i>	0.5942 acres 1/48 of 28.52 acres	0.7427%
(a.3) Claude Owens Heirs, Devisees, Successors or Assigns		
(a.3.1) Wanda Louise Owens Heirs, Devisees, Successors or Assigns		
(a.3.1.3) Patty Hart Heirs, Devisees, Successors, or Assigns		
(a.3.1.3.1) Joshua Hart 289 Baugh Lane, Unit 4 Abingdon, VA 24210	0.2377 acres 1/120 of 28.52 acres	0.2971%
(4) Heda (Hettie) Looney Maynard Heirs, Devisees, Successors or Assigns		
(h) Henry Jefferson Todge Maynard Heirs, Devisees, Successors or Assigns		

Exhibit E
Unit V-4
Docket #VGOB 05-0816-1489-03
List of Claimants that Require Escrow

	Acres in Unit	Percent of Unit
(h.2) Roger Douglas Maynard Heirs, Devisees, Successors, or Assigns <i>(Heirs Pending)</i>	0.1485 acres 1/192 of 28.52 acres	0.1857%
(5) Victoria Looney Hagy Heirs, Devisees, Successors or Assigns		
(a) Don Hagy Heirs, Devisees, Successors or Assigns (1/8)		
(a.1) Henry W. Hagy Heirs, Devisees, Successors or Assigns		
(a.1.2) William R. Hagy 20963 Chatham Court Abingdon, VA 24210-1682	0.1981 acres 1/144 of 28.52 acres	0.2476%
(a.1.6) Betty Hagy Alcantar 6431 Hill Creek Drive San Antonio, TX 78256	0.1981 acres 1/144 of 28.52 acres	0.2476%
(c) William R. Hagy 20963 Chatham Court Abingdon, VA 24210-1682	0.3395 acres 1/84 of 28.52 acres	0.4244%
(g) Betty Hagy Alcantar 6431 Hill Creek Drive San Antonio, TX 78256	0.3395 acres 1/84 of 28.52 acres	0.4244%
(h) Vernon Church Heirs, Devisees, Successors or Assigns		
(h.1) Della Church Heirs, Devisees, Successors or Assigns		
(h.2) Danny R. Church 1396 Laymantown Road Troutville, VA 24175	0.0566 acres 1/504 of 28.52 acres	0.0707%
(h.3) Deborah K. Ashby Heirs, Devisees, Successors or Assigns		
(h.3.1) Joshua P. Ashby (minor) c/o Vickie Guffey 2289 Preston Mill Road Huddleston, VA 24104	0.0566 acres 1/504 of 28.52 acres	0.0707%
(h.5) Dorothy F. Church 109 Immerson Lane Rustburg, VA 24588 <i>Removed from 02 petition due to notification failure</i>	0.0566 acres 1/504 of 28.52 acres	0.0707%
(h.6) Donald J. Church 2289 Preston Mill Road Huddleston, VA 24104 <i>Removed from 02 petition due to notification failure</i>	0.0566 acres 1/504 of 28.52 acres	0.0707%
(h.7) Vickie Guffey 2289 Preston Mill Road Huddleston, VA 24104 <i>Removed from 02 petition due to notification failure</i>	0.0566 acres 1/504 of 28.52 acres	0.0707%
(6) Joseph Robert Looney Heirs, Devisees, Successors or Assigns		
(a) Cora S. Looney Heirs, Devisees, Successors or Assigns		

Exhibit E
Unit V-4
Docket #VGOB 05-0816-1489-03
List of Claimants that Require Escrow

190000203

	Acres in Unit	Percent of Unit
(a.1) Dora Childress Heirs, Devisees Successor or Assigns		
(a.1.3) Firl Childress Heirs, Devisees, Successors or Assigns		
(a.1.3.3) Burley Childress PO Box 82 Raven, VA 24639	0.00147 acres 1/19440 of 28.52 acres	0.0018%
<i>Removed from 02 petition due to notification failure</i>		
(a.1.4) Edward Childress Heirs, Devisees, Successors, or Assigns <i>(Heirs Pending)</i>	0.0044 acres 1/6480 of 28.52 acres	0.0055%
(a.2) Terry Short Heirs, Devisees, Successors or Assigns		
(a.2.1) James B. Short 308 W. Bridgers Ave Auburndale, FL 33823	0.0034 acres 5/41472 of 28.52 acres	0.0043%
(a.2.2) Joyce J. Cooper 59 Greenwood Lane Washington, VA 22747	0.0069 acres 5/20736 of 28.52 acres	0.0086%
(a.2.3) Harold Short Heirs, Devisees, Successors or Assigns		
(a.2.3.1) Sylvia Short 7721 Schelhorn Road Alexandria, VA 22306	0.0069 acres 5/20736 of 28.52 acres	0.0086%
<i>Removed from 02 petition due to notification failure</i>		
(a.2.4) John Terry Short 12635 Cumberland Drive Largo, FL 33773	0.0034 acres 5/41472 of 28.52 acres	0.0043%
(a.4) Cecil Short Heirs, Devisees, Successors or Assigns		
(a.4.1) Susan Ann Short 1315 Murrell Road Morristown, TN 37814	0.0220 acres 1/1296 of 28.52 acres	0.0275%
(a.5) Effie Houchlins 136 Rector Road Marion, VA 24354	0.0220 acres 1/1296 of 28.52 acres	0.0275%
(b) Rachel Sweeten Heirs, Devisees, Successors or Assigns		
(b.3) Benny R. Keen Heirs, Devisees, Successors or Assigns		
(b.3.2) Melissa Dawn Cohen 110 Deer Run Court Goose Creek, SC 29445	0.0035 acres 1/8100 of 28.52 acres	0.0044%
(b.3.3) Stephen R. Keen 305 Redwood Road Bristol, TN 37620	0.0035 acres 1/8100 of 28.52 acres	0.0044%
(7) Ida Looney Scott Heirs, Devisees, Successors or Assigns		
(a) Will Scott	<i>Life Estate is extinguished (died prior to 1963)</i>	

Exhibit E
Unit V-4
Docket #VGOB 05-0816-1489-03
List of Claimants that Require Escrow

190000203

	Acres in Unit	Percent of Unit
(a.2) Marion Hassel Scott Heirs, Devisees, Successors or Assigns		
(a.2.1) William G. Scott Heirs, Devisees, Successors or Assigns		
(a.2.1.2) Florence Stanley Heirs, Devisees, Successors or Assigns		
(a.2.1.2.1) John B. Stanley Heirs, Devisees Successors or Assigns		
(a.2.1.2.1.2) Dolores Hatfield Heirs, Devisees, Successors or Assigns		
(a.2.1.2.1.2.1) Don Hatfield 3776 St. Hwy 319 Hardy, KY 41531	0.0110 acres 1/2592 of 28.52 acres	0.0138%
(a.2.1.2.1.2.2) Timothy Hatfield 1237 Turkey Creek Rd Belfry, KY 41514	0.0110 acres 1/2592 of 28.52 acres	0.0138%
(a.2.1.2.1.3) Thomas G. Scott Heirs, Devisees, Successors or Assigns		
(a.2.1.2.1.3.1) Thomas & Norma Scott Living Trust 26101 Newcombe Circle Leesburg, FL 34748	0.0220 acres 1/1296 of 28.52 acres	0.0275%
(a.2.1.3) Lando Scott Heirs, Devisees, Successors or Assigns		
(a.2.1.3.1) Thomas G. Scott Heirs, Devisees, Successors or Assigns		
(a.2.1.3.1.1) Thomas & Norma Scott Living Trust 26101 Newcombe Circle Leesburg, FL 34748	0.0110 acres 1/2592 of 28.52 acres	0.0138%
(a.2.1.3.3) Gary Scott Heirs, Devisees, Successors or Assigns		
(a.2.1.3.3.1) Gary Shane Scott 11084 McGaheysville Rd McGaheysville, VA 22840	0.0110 acres 1/2592 of 28.52 acres	0.0138%
(a.2.1.3.4) John B. Scott 12 Terrace Drive Poquoson, VA 23662	0.0110 acres 1/2592 of 28.52 acres	0.0138%
(a.2.1.3.5) Sharon Scalf Heirs, Devisees, Successors or Assigns		
(a.2.1.3.5.1) Jerry S. Scalf Heirs, Devisees Successors or Assigns		
(a.2.1.3.5.1.1) Jason S. Scalf 5098 Christy Ave Dayton, OH 45431	0.0110 acres 1/2592 of 28.52 acres	0.0138%
(B) Sarah Amanda Looney Owens Heirs, Devisees, Successors or Assigns		
(d) Clarence Owens Heirs, Devisees, Successors or Assigns (1/848)		
(d.1) Florence Owens Heirs, Devisees, Successors or Assigns		

**Exhibit E
Unit V-4
Docket #VGOB 05-0816-1489-03
List of Claimants that Require Escrow**

190000203

	Acres in Unit	Percent of Unit
(d.1.1) Connie Maynard Hammond Heirs, Devisees Successors or Assigns <i>Documentation Pending</i>	0.0037 acres 1/7776 of 28.52 acres	0.0046%
(d.1.1.1) Terry Hammond 324 Cottonwood Lane Orange Park, FL 32073		
(d.1.1.2) Robin Smith 1904B Shady Wood Ct Bedford, TX 76021		
(d.1.1.3) Crystal Floyd 324 Cottonwood Lane Orange Park, FL 32073		
(d.1.1.4) Anna Marie Bogle 1916 Valley Drive Crowley, TX 76036		
(d.1.2) Gloria Kennedy Heirs, Devisees, Successors or Assigns <i>Documentation Pending</i>	0.0037 acres 1/7776 of 28.52 acres	0.0046%
(d.1.2.1) Perry Kennedy Heirs, Devisees, Successors, or Assigns <i>Documentation Pending</i>		
(d.1.2.1.1) Terry Lee Kennedy 6138 New Star Road Green Cove Springs, FL 32043		
(i) Virgil Owens Heirs, Devisees, Successors or Assigns		
(i.1) Lucinda Owens Heirs, Devisees, Successors or Assigns		
(i.1.1) Wesley Owens P.O. Box 684 Oakwood, VA 24631	0.0220 acres 1/1296 of 28.52 acres	0.0275%
(i.1.2) Shirley Vandyke Owens P.O. Box 684 Oakwood, VA 24631	0.0220 acres 1/1296 of 28.52 acres	0.0275%
Total Tract Acres	2.6912	
Total Tract Percentage	3.3640%	

Tract #4 - 6.28 acres

Escrow due to Unlocatable

COAL OWNERSHIP

F.M.F. Boyd Heirs, etal. (131.25 Acre Tract) 6.28 acres 7.8500%

(A) F.M.F. Boyd Heirs, Devisees, Successors or Assigns

Marion Rendue Boyd Heirs, Devisees, Successors or Assigns (1/6)

(10) Mary Boyd Cook Heirs, Devisees,
Successors or Assigns (1/72)

(c) Ercil Cook Heirs, Devisees,
Successors or Assigns (1/288)

(c.3) Ursula Cook 0.0073 acres 0.0091%
Address Unknown 1/864 of 6.28 acres

Exhibit E
Unit V-4
Docket #VGOB 05-0816-1489-03
List of Claimants that Require Escrow

190000203

	Acres in Unit	Percent of Unit
<u>OIL & GAS OWNERSHIP</u>		
F.M.F. Boyd Heirs, etal. <i>(131.25 Acre Tract)</i>	6.28 acres	7.8500%
(A) F.M.F. Boyd Heirs, Devisees, Successors or Assigns		
Marion Rendue Boyd Heirs, Devisees, Successors or Assigns (1/6)		
(10) Mary Boyd Cook Heirs, Devisees, Successors or Assigns (1/72)		
(c) Ercil Cook Heirs, Devisees, Successors or Assigns (1/288)		
(c.3) Ursula Cook <i>Address Unknown</i>	0.0073 acres 1/864 of 6.28 acres	0.0091%
<u>TOTAL TO BE ESCROWED:</u>		
Acreage in Unit	2.6985	
Percentage of Unit		3.3731%

List of Respondents with Royalty Division Agreements or Deeds/Court Order/HB2058

	Acres in Unit	Percent of Unit	Percent of Escrow
<u>Tract #1 - 23.77 acres</u>			
<u>COAL OWNERSHIP</u>			
(1) Levisa Coal Company Tract 29 (143.48 Acre Tract) c/o John C. Irvin, Managing Partner 4710 Hunterwood Circle Richmond, TX 77406	23.77 acres	29.7125%	n/a
<u>OIL & GAS OWNERSHIP</u>			
(1) John W. Pobst, Jr., et al. Tract 29 (143.48 Acre Tract)	23.77 acres	29.7125%	
(a) Falrview Limited Partnership c/o John C. Irvin, Managing Partner 4710 Hunterwood Circle Richmond, TX 77406	5.94 acres 1/4 of 23.77 acres	7.4281%	n/a
(b) CIPL LP c/o John C. Irvin 4710 Hunterwood Circle Richmond, TX 77406	1.98 acres 1/12 of 23.77 acres	2.4760%	n/a
(c) F.H. Combs II Testamentary Trust c/o Amy and/or Eric Combs, Trustees P. O. Box 841 Tazewell, VA 24651	1.98 acres 1/12 of 23.77 acres	2.4760%	n/a
(d) Martha E. Combs Trust Martha E. Combs, Trustee PO Box 1404 Abingdon, VA 24212	1.98 acres 1/12 of 23.77 acres	2.4760%	n/a
(e) John W. Pobst, Jr. PO Box 86 Revere, PA 18953	1.98 acres 1/12 of 23.77 acres	2.4760%	n/a
(f) Virginia Lee Linwick 4324 South Ball Road Veradale, WA 99037	1.98 acres 1/12 of 23.77 acres	2.4760%	n/a
(g) W. Kent Pobst Trust			
(g.1) Richard K. Pobst 39 Waterside Drive SE Cartersville, GA 30121	1.98 acres 1/12 of 23.77 acres	2.4760%	n/a
(g.2) Nancy C. Pobst c/o Lynn R. Quick 111 Postelle Street Cartersville, GA 30120	1.98 acres 1/12 of 23.77 acres	2.4760%	n/a
(h) Meredith E. Jennings 3110 Spyglass Drive Maryville, TN 37801-8668	3.96 acres 1/6 of 23.77 acres	4.9521%	n/a
<u>Tract #2A - 12.26 acres</u>			
<u>COAL OWNERSHIP</u>			
(1) Levisa Coal Company Tract 30 (24 Acre outside of the 75.75 Acre Tract) c/o John C. Irvin, Managing Partner 4710 Hunterwood Circle Richmond, TX 77406	12.26 acres	15.3250%	n/a

List of Respondents with Royalty Division Agreements or Deeds/Court Order/HB2058

	Acres in Unit	Percent of Unit	Percent of Escrow
<u>OIL & GAS OWNERSHIP</u>			
(1) D. Ralph Thacker, et al. a/k/a John W. Pobst, Jr., et al. <i>Levisa Tract 30 (24 Acre outsale of the 75.75 Acre Tract)</i>	12.26 acres	15.3250%	
(a) D. Ralph Thacker 20021 Thacker Drive Boonsboro, MD 21713	3.41 acres 5/18 of 12.26 acres	4.2569%	n/a
(b) James Maurice Carlisle 19700 Barnesville Road Dickenson, MD 20842	3.41 acres 5/18 of 12.26 acres	4.2569%	n/a
(c) Fairview Limited Partnership c/o John C. Irvin, Managing Partner 4710 Hunterwood Circle Richmond, TX 77406	1.36 acres 1/9 of 12.26 acres	1.7028%	n/a
(d) CIPL LP c/o John C. Irvin 4710 Hunterwood Circle Richmond, TX 77406	0.45 acres 1/27 of 12.26 acres	0.5676%	n/a
(e) F.H. Combs II Testamentary Trust c/o Amy and/or Eric Combs, Trustees P. O. Box 841 Tazewell, VA 24651	0.45 acres 1/27 of 12.26 acres	0.5676%	n/a
(f) Martha E. Combs Trust Martha E. Combs, Trustee PO Box 1404 Abingdon, VA 24212	0.45 acres 1/27 of 12.26 acres	0.5676%	n/a
(g) John W. Pobst, Jr. PO Box 86 Revere, PA 18953	0.45 acres 1/27 of 12.26 acres	0.5676%	n/a
(h) Virginia Lee Llnwick 4324 South Bell Road Veradale, WA 99037	0.45 acres 1/27 of 12.26 acres	0.5676%	n/a
(i) W. Kent Pobst Trust			
(i.1) Richard K. Pobst 39 Waterside Drive SE Cartersville, GA 30121	0.45 acres 1/27 of 12.26 acres	0.5676%	n/a
(i.2) Nancy C. Pobst c/o Lynn R. Quick 111 Postelle Street Cartersville, GA 30120	0.45 acres 1/27 of 12.26 acres	0.5676%	n/a
(j) Meredith E. Jennings 3110 Spyglass Drive Maryville, TN 37801-8668	0.91 acres 2/27 of 12.26 acres	1.1352%	n/a
<u>Tract #2B - 28.52 acres</u>			
<u>COAL OWNERSHIP</u>			
(1) Levisa Coal Company <i>Tract 30 (51 Acre outsale of the 75.75 Acre Tract)</i> c/o John C. Irvin, Managing Partner 4710 Hunterwood Circle Richmond, TX 77406	28.52 acres	35.6500%	n/a

Exhibit EE
Unit V-4

Docket #VGOB 05-0816-1489-03

List of Respondents with Royalty Division Agreements or Deeds/Court Order/HB2058

	Acres In Unit	Percent of Unit	Percent of Escrow
<u>OIL & GAS OWNERSHIP</u>			
Gallie Looney, et al. <i>Levisa Tract 30 (51 Acre outsale of the 75.75 Acre Tract)</i>	28.52 acres	35.6500%	
(1) John W. Pobst, Jr., et al. (4/9)			
(a) Fairview Limited Partnership c/o John C. Irvin, Managing Partner 4710 Hunterwood Circle Richmond, TX 77406	3.1689 acres 1/9 of 28.52 acres	3.9611%	n/a
(b) CIPL LP c/o John C. Irvin 4710 Hunterwood Circle Richmond, TX 77406	1.3204 acres 5/108 of 28.52 acres	1.6505%	n/a
(c) F.H. Combs II Testamentary Trust c/o Amy and/or Eric Combs, Trustees P. O. Box 841 Tazewell, VA 24651	0.9243 acres 7/216 of 28.52 acres	1.1553%	n/a
(d) Martha E. Combs Trust Martha E. Combs, Trustee PO Box 1404 Abingdon, VA 24212	0.9243 acres 7/216 of 28.52 acres	1.1553%	n/a
(e) John W. Pobst, Jr. PO Box 86 Revere, PA 18953	1.0563 acres 1/27 of 28.52 acres	1.3204%	n/a
(h) Virginia Lee Linwick 4324 South Ball Road Veradale, WA 99037	1.0563 acres 1/27 of 28.52 acres	1.3204%	n/a
(i) W. Kent Pobst Trust			
(i.1) Richard K. Pobst 39 Waterside Drive SE Cartersville, GA 30121	1.0563 acres 1/27 of 28.52 acres	1.3204%	n/a
(i.2) Nancy C. Pobst c/o Lynn R. Quick 111 Postelle Street Cartersville, GA 30120	1.0563 acres 1/27 of 28.52 acres	1.3204%	n/a
(j) Meredith E. Jennings 3110 Spyglass Drive Maryville, TN 37801-8668	2.1126 acres 2/27 of 28.52 acres	2.6407%	n/a
(2) Henry J. Looney Heirs, Devisees, Successors or Assigns (5/9)			
(a) Gallie Looney Heirs, Devisees, Successors or Assigns (1/8)			
(a.1) Marvin H. Looney Heirs, Devisees, Successors, or Assigns			
(a.1.1) Mary Looney* 5229 Cherokee Avenue Alexandria, VA 22312	0.6111 acres 3/140 of 28.52 acres	0.7639%	n/a
(a.2) Henry W. Looney * 322 24th Street W. Huntington, WV 25704	0.6111 acres 3/140 of 28.52 acres	0.7639%	n/a
(a.3) Lorelta Murphy Heirs, Devisees, Successors, or Assigns			

Exhibit EE
Unit V-4

Docket #VGOB 05-0816-1489-03

List of Respondents with Royalty Division Agreements or Deeds/Court Order/HB2058

	Acres in Unit	Percent of Unit	Percent of Escrow
(a.3.1) Michael G. Murphy* 9 High Street Brookeville, MD 20833	0.2037 acres 1/140 of 28.52 acres	0.2546%	n/a
(a.3.2) Robin McCue* 18300 Darnell Drive Olney, MD 20832	0.1358 acres 1/210 of 28.52 acres	0.1698%	3.6992% HB2058
(a.3.3) Holley Trittipoe* 7694 Dorchester Blvd, Apt. 1208 Hanover, MD 21076-2069	0.1358 acres 1/210 of 28.52 acres	0.1698%	3.6992% HB2058
(a.4) Bobby Gene Looney Heirs, Devisees, Successors or Assigns (1/56)*			
* Died without issue, interest reverted to surviving siblings. Note: Larry Looney predeceased Bobby Looney and does not acquire any additional interest.			
(a.5) B. Fawn Weed * 24313 Hanson Road Gallithersburg, MD 20882	0.6111 acres 3/140 of 28.52 acres	0.7639%	n/a
(a.6) (Evelyn) Carol James * PO Box 368 Hurley, MO 65675	0.6111 acres 3/140 of 28.52 acres	0.7639%	n/a
(a.7) Larry Looney Heirs, Devisees, Successors or Assigns			
(a.7.1) Mary Sue Dyer 4558 W. Pioneer Lane Greeley, CO 80634	0.5093 acres 1/56 of 28.52 acres	0.6366%	n/a
(3) Rosa Jane Looney Owens Heirs, Devisees, Successors or Assigns (1/8)			
(a) Larkin Owens	<i>Life estate extinguished</i>		
(a.1) Tolby Hays Owens Heirs, Devisees, Successors or Assigns			
(a.1.1) Betty J. Owens Heirs, Devisees, Successors or Assigns			
(a.1.1.1) Steven Turner 59156 C.R. 13 Goshen, IN 46517	0.5942 acres 1/48 of 28.52 acres	0.7427%	16.1838% HB2058
(a.2) Holly Owens Heirs, Devisees, Successors or Assigns			
(a.2.1) George W. Owens 7270 Smalley Rd Windham, OH 44288	1.1883 acres 1/24 of 28.52 acres	1.4854%	n/a
(a.3) Claude Owens Heirs, Devisees, Successors or Assigns			
(a.3.1) Wanda Louise Owens Heirs, Devisees, Successors or Assigns			
(a.3.1.1) Delphine Bostic PO Box 16324 Bristol, VA 24209	0.2377 acres 1/120 of 28.52 acres	0.2971%	n/a
(a.3.1.2) Connie Miller 509 Maple Gap Rd Swords Creek, VA 24649	0.2377 acres 1/120 of 28.52 acres	0.2971%	n/a

List of Respondents with Royalty Division Agreements or Deeds/Court Order/HB2058

	Acres in Unit	Percent of Unit	Percent of Escrow
(a.3.1.4) Audrey Rash Heirs, Devisees, Successors, or Assigns <i>Documentation Pending</i>	0.2377 acres 1/120 of 28.52 acres	0.2971%	n/a
(b.3.1.5) Rocky Owens Heirs, Devisees, Successors or Assigns			
(b.3.1.5.1) Tabitha Owens Nichols 116 Staples Ct., Lot 6 Richlands, VA 24641	0.2377 acres 1/120 of 28.52 acres	0.2971%	n/a
(4) Heda (Hettie) Looney Maynard Heirs, Devisees, Successors or Assigns			
(a) Charles Ronnie Maynard P.O. Box 57 Raccoon, KY 41557	0.4456 acres 1/64 of 28.52 acres	0.5570%	n/a
(b) Nancy Jane Smith Heirs, Devisees, Successors or Assigns			
(b.1) Kimberly Coleman 67 Fords Branch Lane N Fords Branch, KY 41526	0.2228 acres 1/128 of 28.52 acres	0.2785%	n/a
(b.2) Sharon Sowards 96 Point of View Drive Pikeville, KY 41501	0.2228 acres 1/128 of 28.52 acres	0.2785%	n/a
(c) Ida Gaye Smith 192 Fifty-Eight Branch Raccoon, KY 41557	0.4456 acres 1/64 of 28.52 acres	0.5570%	n/a
(d) Clara Hope Meade Heirs, Devisees, Successors or Assigns			
(d.1) Judy Blackburn 7136 State Highway 194 W Pikeville, KY 41501	0.0891 acres 1/320 of 28.52 acres	0.1114%	n/a
(d.2) Dottie Meade Ratliff 3441 State Highway 194 W Pikeville, KY 41501	0.0891 acres 1/320 of 28.52 acres	0.1114%	n/a
(d.3) Robert Meade 3441 State Highway 194W Pikeville, KY 41501	0.0891 acres 1/320 of 28.52 acres	0.1114%	n/a
(d.4) Loretta Collins 1130 Upper Chloe Creek Pikeville, KY 41501	0.0891 acres 1/320 of 28.52 acres	0.1114%	n/a
(d.5) Tella Layman Heirs, Devisees, Successors or Assigns			
(d.5.1) Cory Maynard 285 King Drive Raccoon, KY 41557	0.0446 acres 1/640 of 28.52 acres	0.0557%	n/a
(d.5.2) April Reed 160 Middle Fork Hatfield, KY 41514	0.0446 acres 1/640 of 28.52 acres	0.0557%	n/a
(e) Billy Maynard Heirs, Devisees, Successors or Assigns			
(e.1) JoAnn Maynard c/o Charles Ronnie Maynard PO Box 57 Raccoon, KY 41557	0.4456 acres 1/64 of 28.52 acres	0.5570%	n/a

List of Respondents with Royalty Division Agreements or Deeds/Court Order/HB2058

	Acres in Unit	Percent of Unit	Percent of Escrow
(f) Marion Maynard 1130 North Main Street PO Box 267 Lewisburg, OH 45338	0.4456 acres 1/64 of 28.52 acres	0.5570%	n/a
(g) Geraldine Maynard Collins P.O. Box 155 New Madison, OH 45346	0.4456 acres 1/64 of 28.52 acres	0.5570%	n/a
(h) Henry Jefferson Todge Maynard Heirs, Devisees, Successors or Assigns			
(h.1) Diana Thacker 215 Angela Street Pikeville, KY 41501	0.1485 acres 1/192 of 28.52 acres	0.1857%	n/a
(h.3) John P. Maynard Heirs, Devisees, Successors or Assigns			
(h.3.1) Jill Cranmer 206 Bentcreek Drive Elizabethtown, KY 42701	0.1485 acres 1/192 of 28.52 acres	0.1857%	n/a
(5) Victoria Looney Hagy Heirs, Devisees, Successors or Assigns			
(a) Don Hagy Heirs, Devisees, Successors or Assigns (1/8)			
(a.1) Henry W. Hagy Heirs, Devisees, Successors or Assigns			
(a.1.1) Beverly Hagy PO Box 448 Greenwood, FL 32443	0.1981 acres 1/144 of 28.52 acres	0.2476%	n/a
(a.1.3) Dennis Hagy 36 Buck Oak Lane White Haven, PA 18661	0.1981 acres 1/144 of 28.52 acres	0.2476%	n/a
(a.1.4) Frank Hagy 118 Max Lane Galax, VA 24333	0.1981 acres 1/144 of 28.52 acres	0.2476%	n/a
(a.1.5) Joyce A. Morris PO Box 464 Loyall, KY 40854	0.1981 acres 1/144 of 28.52 acres	0.2476%	n/a
(b) Henry W. Hagy Heirs, Devisees, Successors or Assigns			
(b.1) Beverly Hagy PO Box 448 Greenwood, FL 32443	0.3395 acres 1/84 of 28.52 acres	0.4244%	n/a
(d) Dennis Hagy 36 Buck Oak Lane White Haven, PA 18661	0.3395 acres 1/84 of 28.52 acres	0.4244%	n/a
(e) Frank Hagy 118 Max Lane Galax, VA 24333	0.3395 acres 1/84 of 28.52 acres	0.4244%	n/a
(f) Joyce A. Morris PO Box 464 Loyall, KY 40854	0.3395 acres 1/84 of 28.52 acres	0.4244%	n/a
(h) Vernon Church Heirs, Devisees, Successors or Assigns			

Exhibit EE
Unit V-4
Docket #VGOB 05-0816-1489-03

190000203

List of Respondents with Royalty Division Agreements or Deeds/Court Order/HB2058

	Acres in Unit	Percent of Unit	Percent of Escrow
(h.1) Della Church Heirs, Devisees, Successors or Assigns			
(h.4) Martha G. Keen 2120 Contrary Creek Road Raven, VA 24639	0.0566 acres 1/504 of 28.52 acres	0.0707%	n/a
(6) Joseph Robert Looney Heirs, Devisees, Successors or Assigns			
(a) Cora S. Looney Heirs, Devisees, Successors or Assigns			
(a.1) Dora Childress Heirs, Devisees Successor or Assigns			
(a.1.1) Linda Fern Stern Heirs, Devisees, Successors, or Assigns			
(a.1.1.1) George Stern, Jr. 13680 Foresman Blvd Port Charlotte, FL 33981	0.0044 acres 1/6480 of 28.52 acres	0.0055%	0.1199% HB2058
(a.1.2) Ralph Childress 4729 Seagrove Plank Rd Asheboro, NC 27205	0.0044 acres 1/6480 of 28.52 acres	0.0055%	n/a
(a.1.3) Firl Childress Heirs, Devisees, Successors or Assigns			
(a.1.3.1) Donna Childress Puckett Heirs, Devisees, Successors, or Assigns			
(a.1.3.1.1) Marcus William Puckett 170 Imperial Heights Rd Statesville, NC 28625	0.00147 acres 1/19440 of 28.52 acres	0.0018%	0.0400% HB2058
(a.1.3.2) Wendell Childress PO Box 971 Raven, VA 24639	0.00147 acres 1/19440 of 28.52 acres	0.0018%	n/a
(a.1.5) Buford Childress 520 NE 130th Seattle, WA 98125	0.0044 acres 1/6480 of 28.52 acres	0.0055%	n/a
(a.2) Terry Short Heirs, Devisees, Successors or Assigns			
(a.2.5) Christopher T. Short 3418 Long Meadow Road Middletown, VA 22645	0.0007 acres 1/41472 of 28.52 acres	0.0009%	n/a
(a.2.6) Edward S. Short 3 Crossbill Drive Simpsonville, SC 29680	0.0007 acres 1/41472 of 28.52 acres	0.0009%	n/a
(a.3) Ells Short Heirs, Devisees, Successors or Assigns			
(a.3.1) Madge P. Short 16759 E Spring Ave Elkton, VA 22827	0.0220 acres 1/1296 of 28.52 acres	0.0275%	n/a
(a.6) Shirley Meadows 1100 Pioneer Road Rowe, VA 24646	0.0220 acres 1/1296 of 28.52 acres	0.0275%	n/a
(b) Rachel Sweeten Heirs, Devisees, Successors or Assigns			

Exhibit EE
Unit V-4
Docket #VGOB 05-0816-1489-03

List of Respondents with Royalty Division Agreements or Deeds/Court Order/HB2058

	Acres in Unit	Percent of Unit	Percent of Escrow
(b.1) Betty G. Burke PO Box 16157 Bristol, VA 24202	0.0106 acres 1/2700 of 28.52 acres	0.0132%	n/a
(b.2) Jack R. Keene 279 Townview Road Lebanon, VA 24266	0.0106 acres 1/2700 of 28.52 acres	0.0132%	n/a
(b.3) Benny R. Keen Heirs, Devisees, Successors or Assigns			
(b.3.1) Tina Renee Harr 5609 Blackfoot Drive Kingsport, TN 37664	0.0035 acres 1/8100 of 28.52 acres	0.0044%	n/a
(b.4) Robert C. Keen 520 Westland Circle Salem, VA 24153	0.0106 acres 1/2700 of 28.52 acres	0.0132%	n/a
(b.5) Sylvia K. Ratliff PO Box 330 Cedar Bluff, VA 24609	0.0106 acres 1/2700 of 28.52 acres	0.0132%	n/a
(c) Monnie Wilson 1904 Ireland Drive Leander, TX 78641-2836	0.0528 acres 1/540 of 28.52 acres	0.0660%	n/a
(d) Ollie Fay Looney Aldhizer Heirs, Devisees, Successors or Assigns			
(d.1) Karla Larkins 9899 SW 170 Street Miami, FL 33157-4332	0.0528 acres 1/540 of 28.52 acres	0.0660%	n/a
(e) Theodore I. Looney Heirs, Devisees, Successors or Assigns			
(e.1) David Scott Looney 817 Taft Street Sidney, OH 45365-2543	0.0528 acres 1/540 of 28.52 acres	0.0660%	n/a
(f) Brady Miles Looney Heirs, Devisees, Successors or Assigns	<i>Predeceased J. R. Looney</i>		
(f.1) Brady M. Looney, II 1039 Gemstone Rd Grundy, VA 24614	0.0132 acres 1/2160 of 28.52 acres	0.0165%	n/a
(f.2) Alice Catherine Christian 6344 Slate Creek Road Grundy, VA 24614	0.0132 acres 1/2160 of 28.52 acres	0.0165%	n/a
(f.3) Karen Joyce Looney 1833 Highway 252 Belton, SC 29627	0.0132 acres 1/2160 of 28.52 acres	0.0165%	n/a
(f.4) Bryan Looney 3946 Bull Creek Rd Grundy, VA 24614	0.0132 acres 1/2160 of 28.52 acres	0.0165%	0.3596% HB2058
(7) Ida Looney Scott Heirs, Devisees, Successors or Assigns			
(a) Will Scott	<i>Life Estate is extinguished (died prior to 1963)</i>		
(a.1) Juanita Scott Thompson 1209 Burning Fork Road Pikeville, KY 41501	0.1981 acres 1/144 of 28.52 acres	0.2476%	n/a

List of Respondents with Royalty Division Agreements or Deeds/Court Order/HB2058

	Acres in Unit	Percent of Unit	Percent of Escrow
(a.2) Marion Hassel Scott Heirs, Devisees, Successors or Assigns			
(a.2.1) William G. Scott Heirs, Devisees, Successors or Assigns			
(a.2.1.1) Juanita Scott Thompson 1209 Burning Fork Road Pikeville, KY 41501	0.0660 acres 1/432 of 28.52 acres	0.0825%	n/a
(a.2.1.2) Florence Stanley Heirs, Devisees, Successors or Assigns			
(a.2.1.2.1) John B. Stanley Heirs, Devisees Successors or Assigns			
(a.2.1.2.1.1) Ralph Stanley Heirs, Devisees Successors or Assigns			
(a.2.1.2.1.1.1) Colleen Stanley 495 St Hwy 319 Belfry, KY 41514	0.0220 acres 1/1296 of 28.52 acres	0.0275%	n/a
(a.2.1.3) Lando Scott Heirs, Devisees, Successors or Assigns			
(a.2.1.3.2) Denver Scott Heirs, Devisees, Successors or Assigns			
(a.2.1.3.2.1) Carolyn Scott 108 Windswept Circle Tazewell, VA 24651	0.0110 acres 1/2592 of 28.52 acres	0.0138%	n/a
(a.2.1.3.6) Brenda Atwood 100 Dexter Ave Beckley, WV 25801	0.0110 acres 1/2592 of 28.52 acres	0.0138%	n/a
(8) Sarah Amanda Looney Owens Heirs, Devisees, Successors or Assigns			
(a) Geneva Owens Kersey 1022 Kersey Road Green Cove Springs, FL 32043	0.0440 acres 1/648 of 28.52 acres	0.0550%	n/a
(b) Maxie Fuller Heirs, Devisees, Successors or Assigns			
(b.1) Danny Fuller Heirs, Devisees, Successors or Assigns			
(b.1.1) Stacy Fuller-Breeden 118 Bovona Place Palatka, FL 32177	0.0147 acres 1/1944 of 28.52 acres	0.0183%	n/a
(b.1.2) Allison Fuller Isaacson 1860 Long Iron Drive #1027 Viera, FL 32955	0.0293 acres 1/972 of 28.52 acres	0.0367%	n/a
(c) Wedith Shammami 4546 Fairway Ridge West Bloomfield, MI 48323	0.0440 acres 1/648 of 28.52 acres	0.0550%	n/a
(d) Clarence Owens Heirs, Devisees, Successors or Assigns (1/648)			
(d.1) Florence Owens Heirs, Devisees, Successors or Assigns			
(d.1.3) Bonnie Kevern 1731 NE 134th Lane Trenton, FL 32693	0.0037 acres 1/7776 of 28.52 acres	0.0046%	n/a

Exhibit EE
Unit V-4
Docket #VGOB 05-0816-1489-03
List of Respondents with Royalty Division Agreements or Deeds/Court Order/HB2058

	Acres in Unit	Percent of Unit	Percent of Escrow
(d.1.4) Glenna Wilson 3204 Nantucket Ct Middleburg, FL 32068	0.0037 acres 1/7776 of 28.52 acres	0.0046%	<i>n/a</i>
(d.2) Barbara A. Spencer Heirs, Devisees, Successors or Assigns			
(d.2.1) Samuel Spencer, IV 1285-B Lovett Road Orange Park, FL 32065	0.0098 acres 1/2916 of 28.52 acres	0.0122%	<i>n/a</i>
(d.3) Johnny Owens 13427 Beall Avenue Jacksonville, FL 32218	0.0098 acres 1/2916 of 28.52 acres	0.0122%	<i>n/a</i>
(d.4) Harold B. Owens 4946 Highway 17 South Green Cove Springs, FL 32043	0.0098 acres 1/2916 of 28.52 acres	0.0122%	<i>n/a</i>
(e) Billy Owens 5497 Deskins Road Vansant, VA 24656	0.0440 acres 1/648 of 28.52 acres	0.0550%	1.1988% HB2058
(f) James Ersel Owens Heirs, Devisees, Successors or Assigns			
(f.1) Edith Owens 5557 Deskins Road Vansant, VA 24656	0.0440 acres 1/648 of 28.52 acres	0.0550%	1.1988% HB2058
(g) Mary Fuller 1508 Belcher Fork Rd Grundy, VA 24614	0.0440 acres 1/648 of 28.52 acres	0.0550%	<i>n/a</i>
(h) Dolly Owens P.O. Box 45 Oakwood, VA 24631	0.0440 acres 1/648 of 28.52 acres	0.0550%	<i>n/a</i>
(h) D. Ralph Thacker 20021 Thacker Drive Boonsboro, MD 21713	0.3961 acres 1/72 of 28.52 acres	0.4951%	<i>n/a</i>
	Total Tract Acres Total Tract Percentage	25.8288 32.2860%	
<u>Tract #3A - 5.84 acres</u>			
<u>COAL OWNERSHIP</u>			
(1) H-W Financial, LLC <i>Big Axe Tract 11, Oxy Tr. 24 (336.00 Acre Tract)</i> P.O. Box 11000 Danville, VA 24543	5.84 acres	7.3000%	<i>n/a</i>
<u>OIL & GAS OWNERSHIP</u>			
(1) Russell W. Gambill 974 Vannoy Road Millers Creek, NC 28651	5.84 acres	7.3000%	<i>n/a</i>
<u>Tract #3B - 0.36 acres</u>			
<u>COAL OWNERSHIP</u>			
(1) H-W Financial, LLC <i>Big Axe Tract 11, Oxy Tr. 24 (336.00 Acre Tract)</i> P.O. Box 11000 Danville, VA 24543	0.36 acres	0.4500%	<i>n/a</i>

List of Respondents with Royalty Division Agreements or Deeds/Court Order/HB2058

	Acres in Unit	Percent of Unit	Percent of Escrow
<u>OIL & GAS OWNERSHIP</u>			
(1) Arch Boyd, et ux. P.O. Box 596 Newport, NC 28570	0.36 acres	0.4500%	n/a
<u>Tract #3C - 2.97 acres</u>			
<u>COAL OWNERSHIP</u>			
(1) H-W Financial, LLC <i>Big Axe Tract 11, Oxy Tr. 24 (336.00 Acre Tract)</i> P.O. Box 11000 Danville, VA 24543	2.97 acres	3.7125%	n/a
<u>OIL & GAS OWNERSHIP</u>			
(1) CNX Gas Company LLC 1000 Consol Energy Drive Canonsburg, PA 15317	2.97 acres	3.7125%	n/a
<u>TOTAL CONFLICTS RESOLVED:</u>			
Acreage in Unit	71.03		
Percentage of Unit		88.7860%	

INSTRUMENT 190000203
RECORDED IN THE CLERK'S OFFICE OF
BUCHANAN COUNTY CIRCUIT COURT ON
FEBRUARY 21, 2019 AT 09:07 AM
BEVERLY S. TILLER, CLERK
RECORDED BY: CXE