

VIRGINIA:

BEFORE THE VIRGINIA GAS AND OIL BOARD

IN RE:

SUPPLEMENTAL ORDER REGARDING DOCKET NUMBER

VGOB 04-0921-1333 & 04-0921-1333-01

ELECTIONS: UNIT EE-13
(herein "Subject Drilling Unit")

REPORT OF BOARD

FINDINGS AND ORDER

This Supplemental Order is entered by the Board *sua sponte* in the form authorized by the Board at hearings held on February 15, 1994 and June 16, 1992; and this Supplemental Order is being recorded for the purpose of supplementing the Orders previously in the captioned matter on January 13, 2005 and June 22, 2006 which were recorded in Deed Book 610, Page 624 and at Document #060002242 in the Office of the Clerk of the Circuit Court of Buchanan County, Virginia, on January 21, 2005 and July 6, 2006, respectively (herein "Board Order") and completing the record regarding elections.

Findings: The Board finds that:

The Board Order directed CNX GAS COMPANY LLC (herein "Designated Operator") to mail copies of the Board Order to all Respondents whose interests, if any, were pooled by the said Board Order;

The Designated Operator filed its affidavit of elections disclosing that it had mailed a true and correct copy of the Board's Order to all Respondents whose interests, if any, were pooled by said Board Order;

The Board Order required each Respondent whose interests, if any, were pooled by the terms of said Board Order to make an election within thirty (30) days after the date of mailing or recording, as applicable, of said Order; the affidavit of elections filed herein and annexed hereto as Exhibit A states: (i) whether each Respondent has made or failed to make a timely election; (ii) the nature of any election(s) made; and (iii) whether, by reason of a failure to elect or to timely elect one or more Respondents are deemed, under the terms of the Board's Order, to have leased all their rights, title, interests, estates and claims in Subject Drilling Unit to the Applicant;

That the affidavit of elections annexed hereto with the Exhibits submitted therewith identifies the Respondent(s) making a timely election, if any; identifies the Respondent(s), if any, who are deemed to have leased; identifies the conflicting interests and claims which require escrow; identifies the interests and claims, if any, requiring escrow under Virginia Code section 45.1-361.21.D.; and identifies the Respondents, if any, who may be dismissed by reason of having leased or entered into a voluntary agreement with the Applicant.

The affidavit of elections indicates whether or not the escrow of funds is required with regard to Unit EE-13;

Order: By this Order, the Board orders the Designated Operator to tender, consistent with and in accordance with the findings set forth at paragraph 2. above and the annexed affidavit of elections with Exhibits thereto, any funds subject to escrow and instructs the Escrow Agent, First Bank & Trust Company PO Box 3860 Kingsport, TN 37664, Attn: Debbie Davis or any successor named by the Board to establish interest bearing escrow account(s), IRS Tax Identification Number 54-1629506, in accordance with the information set forth in the affidavit of elections with Exhibits thereto, to receive funds and account to the Board therefore.

Mailing of Order and Filing of Affidavit: The Designated Operator under the captioned Order or shall file an affidavit with the Secretary of the Board within ten (10) days after the date of receipt of this Order stating that a true and correct copy of this Order was mailed to each Respondent whose interests or claims are subject to escrow and whose address is known within seven (7) days from the date of receipt of this Order.


Conclusion: Therefore, the findings and all terms and provisions set forth above be and hereby are granted and IT IS SO ORDERED.

Effective Date: This Order shall be effective on the date of its execution.

DONE AND EXECUTED this 9 day of Feb, 2010, by a majority of the Virginia Gas and Oil Board.


Chairman, Bradley C. Lambert

DONE AND PERFORMED THIS 9 day of February, 2010, by Order of the Board.



David E. Asbury, Jr.,
Principal Executive to the Staff of the Board

STATE OF VIRGINIA
COUNTY OF RUSSELL

Acknowledged on this 9th day of February, 2010, personally before me a notary public in and for the Commonwealth of Virginia, appeared Bradley C. Lambert, being duly sworn did depose and say that he is Chairman of the Virginia Gas and Oil Board, and appeared David E. Asbury Jr., being duly sworn did depose and say that he is Principal Executive to the Staff of the Virginia Gas and Oil Board that they executed the same and were authorized to do so.


Diane J. Davis, Notary
174394

My commission expires: September 30, 2013



VIRGINIA:

Exhibit A

BEFORE THE VIRGINIA GAS AND OIL BOARD

IN RE:

Application of CNX Gas Company LLC for Forced Pooling of Interests in CBM Unit EE-13
VGOB 04-0921-1333 & VGOB 04-0921-1333-01 in the Hurricane Magisterial District of Buchanan County,
Virginia

AFFIDAVIT OF CNX GAS COMPANY LLC (herein "Designated Operator") REGARDING ELECTIONS,
ESCROW AND SUPPLEMENTAL ORDER

Anita D. Duty, being first duly sworn on oath, deposes and says:

That your affiant is employed by CNX Land Resources, Inc., as a Pooling Supervisor and is duly
authorized to make this affidavit on behalf of CNX GAS COMPANY LLC, the designated operator,

That the Orders entered on January 13, 2005 and June 22, 2006 respectively, by the Virginia Gas and
Oil Board (hereinafter "Board") regarding the captioned CBM Unit required the Applicant to mail a true
and correct copy of said Order to each person pooled by the Order;

That within seven (7) days of receipt of an executed copy of the Order referred to at paragraph 2. above,
your affiant caused a true and correct copy of said Order to be mailed via the United States Postal Service to
each Respondent named in the captioned Application, whose address was known, and to all persons, if any, who
were added as Respondents at the hearing held in the captioned matter; that proof of such mailing has
previously been tendered to the Division of Gas and Oil, the Office of the Gas and Oil Inspector, at Lebanon,
Virginia;

That the Order of the Board in the captioned matter required all persons pooled thereby to tender their
written elections to the Unit Operator within thirty (30) days of the date the Order was recorded in the counties
identified above; that said Orders were recorded on January 21, 2005 and July 6, 2006 respectively;

That the designated operator CNX GAS COMPANY LLC has established procedures to review all mail
received and all written documents received other than by mail to ascertain whether parties whose interests have
been pooled have made a written election, in a timely fashion, as required by the captioned Order; that said
procedures were followed to identify the elections, if any, made with regard to the Subject Unit; that the
following persons delivered, by mail or otherwise, written elections the Unit Operator, within the thirty day
elections period:

John Tolman Sheffield Trust and the Oryn Treadway Sheffield, Jr. Trust (Participating)

That Respondents identified in Exhibit B-3 hereto are, having failed to make any election, deemed to have
leased their coalbed methane rights, interests and claims to Applicant, all as provided in the Board's Order(s) of
January 13, 2005 and June 22, 2006 respectively;

See attached Exhibit B-3

That the rights, interests and claims of the following persons are subject to escrow under the Board's Order
pooling the captioned Unit, Board Regulations and the Code of Virginia:

See attached Exhibit E

That after the pooling hearing held in the captioned matter, the following persons have entered into a voluntary agreement with the Designated Operator:

None

That to the extent any of said persons listed in Exhibit B-2 have rights, interests and claims which are subject to escrow, they should be dismissed as respondents; the Operator requests that the following persons be dismissed as Respondents:

None

That the persons identified in Exhibit EE attached hereto have entered into royalty split agreements that allow the Applicant/Designated Operator to pay them directly without the need to escrow funds which would otherwise be in conflict.

None

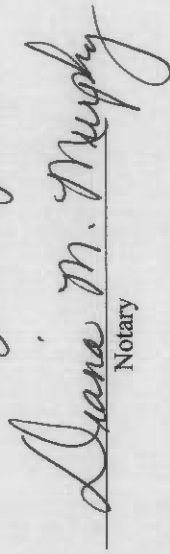
That pursuant to the provisions of VAC 25-160-70.A.10. and C. and VAC 25-160-80 the annexed supplemental order sets forth the interests and claims that require escrow of funds pursuant to Virginia Code sections 45.1-361.21.D. and 45.1-361.22.A.3. and 4.

Dated at Bluefield, West Virginia, this 21st day of January, 2010.



Anita D. Duty

STATE OF WEST VIRGINIA
COUNTY OF MERCER

Taken, subscribed and sworn to before me by Anita D. Duty as a Pooling Supervisor for CNX Land Resources, Inc., on behalf of the corporate Designated Operator, this 21st day of January, 2010.


Notary

My commission expires: December 4, 2016



PROPERTY LINES SHOWN WERE TAKEN FROM MAPS PROVIDED BY CNX LAND RESOURCES, Inc. AND WERE NOT SURVEYED.

N 311,623.41
E 965,955.40

N 311,552.06
E 967,820.64

80 ACRE UNIT

N 309,757.17
E 965,885.08

N 309,685.71
E 967,750.39



4

3A

3B

3C

3D

3E

2

1A

1B

1D

1C

1E

1I

1H


1F

1G

CBM-EE13

EXHIBIT A
OAKWOOD FIELD
UNIT EE-13
FORCE-POOLING
VGOB-04-0921-1333-01

Company CNX Gas Company LLC Well Name and Number UNIT EE13
Tract No. _____ Elevation _____
County Buchanan District Hurricane
This plot is a new plot X : an updated plat _____
Form DGO-60-7
Rev. 9/91



Claude D. Morgan
Licensed Professional Engineer or Licensed Land Surveyor (Affix Seal)

CNX Gas Company LLC

UNIT EE-13

Tract Identifications

1. Harrison-Wyatt, LLC, Big Axe Tr. 9 (400 Acre Tract) – All Minerals
Island Creek Coal Company/Consol Energy, Inc. – Coal Below Tiller Leased
Jewell Smokeless Coal Corporation – Coal in and Above Tiller Leased
CNX Gas Company LLC – Oil, Gas and CBM Leased
49.03 Acres 61.2875%
- 1A. Clyde McGlothlin Heirs – Surface Owner
- 1B. Deladies A. Vandyke, et vir – Surface Owner
- 1C. Deladies A. Vandyke, et vir – Surface Owner
- 1D. Bobby Fletcher, et al – Surface Owner
- 1E. Deladies A. Vandyke, et vir – Surface Owner
- 1F. Lowell D. Ray, et al – Surface Owner
- 1G. Lowell D. Ray, et al – Surface Owner
- 1H. Clyde McGlothlin Heirs – Surface Owner
- 1I. Commonwealth of Virginia – Surface Owner
- 1J. Unknown Surface Owner
- 1K. Unknown Surface Owner (Cemetery)
2. ACIN, LLC (144.00 Acre Tract) – All Minerals except Oil, Gas and CBM
Range Resources- Pine Mountain, Inc. – Oil, Gas and CBM
Equitable Production Company (50%)/Range Resources-Pine Mountain (50%) – Oil, Gas and CBM Leased
David Ray, et al – Surface Owner
9.29 Acres 11.6125%
3. Harrison-Wyatt, LLC., Big Axe Tr. 54 (24 Acre Tract) – All Minerals
Island Creek Coal Company/Consol Energy, Inc. – Coal Below Tiller Leased
Jewell Smokeless Coal Corporation – Coal in Tiller and Above Tiller Leased
CNX Gas Company LLC – Oil, Gas and CBM Leased
21.67 Acres 27.0875%
- 3A. Debra Ann Elswick – Surface Owner
- 3B. Unknown Surface Owner
- 3C. Unknown Surface Owner
- 3D. Clyde McGlothlin Heirs – Surface Owner
- 3E. Clyde McGlothlin Heirs – Surface Owner
4. Oryn Treadway Sheffield, Jr. Trustee of John Tolman Sheffield Trust and John Tolman Sheffield,
Trustee of the Oryn Treadway Sheffield, Jr. Trust (50%) (22.20 Acre Tract) – Fee
B.F. McGlothlin Heirs, Successors or Assigns (50%) – Fee (except P-3 Coal Seam)
B.F. McGlothlin Heirs, Successors or Assigns (50%) - P-3 Coal Seam
Island Creek Coal Company/Consol Energy, Inc. (50%) – P-3 Coal Seam
Island Creek Coal Company/Consol Energy, Inc. – Coal In and Below Tiller Seam Leased
0.01 Acres 0.0125%

Exhibit B-3
Unit EE-13
Docket #VGOB 04-0921-1333-01
List of Unleased Owners/Claimants

	Acres in Unit	Percent of Unit	Election
I. COAL OWNERSHIP			
<u>Tract #2 - 9.29 acres</u>			
(1) ACIN, LLC c/o Western Pocahontas Properties LP P. O. Box 2827 1035 Third Ave., Suite 300 Huntington, WV 25727	9.29 acres	11.6125%	Deemed Leased
<i>Note: There is no conflict, Range Resources-Pine Mountain Inc. owns the CBM royalties</i>			
<u>Tract #4 - 0.01 acres</u>			
(1) Trustee of Oryn Treadway, Jr. Trust and/or John Tolman Sheffield Trust c/o Brandi Sheffield 125 West Lane Kerrville, TX 78028	0.0050 acres 1/2 of 0.01 acres	0.0063%	Participating
(2) B. F. & Annie McGlothlin Heirs, Devisees, Successors or Assigns (exc. P3 seam)	0.0050 acres 1/2 of 0.01 acres	0.0063%	
(1) Bennie McGlothlin Rt.4 Box 420 Gate City, VA 24251	0.00015 acres 1/33 of 0.005 acres	0.000189%	Deemed Leased
(2) Bonnie McGlothlin 2267 Roberts Creek Rd. Hiltons, VA 24258	0.00015 acres 1/33 of 0.005 acres	0.000189%	Deemed Leased
(3) Ralph Edward McGlothlin 94 Collins Crest Cedar Bluff, VA 24609	0.00015 acres 1/33 of 0.005 acres	0.000189%	Deemed Leased
(4) Robert D. McGlothlin Heirs, Devisees, Successors or Assigns	0.00023 acres 1/22 of 0.005 acres	0.000284%	Deemed Leased
(a) Patricia S. McGlothlin 6293 Wilderness Road Dublin, VA 24084	0.00023 acres 1/22 of 0.005 acres	0.000284%	Deemed Leased
(5) Ruby B. McGlothlin Heirs, Devisees, Successors or Assigns	0.00023 acres 1/22 of 0.005 acres	0.000284%	Deemed Leased
(a) Ann M. Lilly 16540 Heron Coach Way #406 Fort Myers, FL 33908	0.00045 acres 1/11 of 0.005 acres	0.000568%	Deemed Leased
(6) Helen E. Counts 1334 Augusta Street Bluefield, WV 24701	0.00023 acres 1/22 of 0.005 acres	0.000284%	Deemed Leased
(7) Joseph Blair McGlothlin P. O. Box 71 Cedar Bluff, VA 24609	0.00023 acres 1/22 of 0.005 acres	0.000284%	Deemed Leased
(8) Katherine M. & John Warren 2208 Wingfield Road Charlottesville, VA 22901	0.00023 acres 1/22 of 0.005 acres	0.000284%	Deemed Leased

7

Exhibit B-3
Unit EE-13
Docket #VGOB 04-0921-1333-01
List of Unleased Owners/Claimants

	Acres in Unit	Percent of Unit	Election
(9) Nannie P. Lockhart 9625 Alfaree Road Richmond, VA 23237-3330	0.00045 acres 1/11 of 0.005 acres	0.000568%	Deemed Leased
(10) Mary & Donald A. McGlothlin, Sr. P.O. Box 909 Grundy, VA 24614	0.00015 acres 1/33 of 0.005 acres	0.000189%	Deemed Leased
(11) Billy Sue Dixon Heirs, Devisees, Successors or Assigns			
(a) Hobart Dixon 14121 Heather Rd. Bristol, VA 24202	0.00015 acres 1/33 of 0.005 acres	0.000189%	Deemed Leased
(12) Peggy & Henry Durham 607 S. Westland Ave. Tampa, FL 33606	0.00015 acres 1/33 of 0.005 acres	0.000189%	Deemed Leased
(13) Rose Myrtle Wampler Heirs, Devisees, Successors or Assigns			
(a) Sherry W. Bennett 155 Mountain Ave Rocky Mount, VA 24151	0.00015 acres 1/33 of 0.005 acres	0.000189%	Deemed Leased
(b) Pauline W. Shortridge 9217 Brentsville Road Manassas, VA 20112	0.00015 acres 1/33 of 0.005 acres	0.000189%	Deemed Leased
(c) F.E. Wampler 22784 Osprey Ridge Road Bristol, VA 24202	0.00015 acres 1/33 of 0.005 acres	0.000189%	Deemed Leased
(14) Woodrow & Sally McGlothlin Heirs, Devisees, Successors or Assigns (1/11) c/o Thomas D. McGlothlin, Executor 1005 Glenway Ave Bristol, VA 24201	0.00045 acres 1/11 of 0.005 acres	0.000568%	Deemed Leased
(15) Doris Ann McGlothlin P. O. Box 428 Raven, VA 24639	0.00013 acres 2/77 of 0.005 acres	0.000162%	Deemed Leased
(16) Francis Ann Borkey 9608 Gaslight Place Richmond, VA 23229	0.00006 acres 1/77 of 0.005 acres	0.000081%	Deemed Leased
(17) James Lloyd McGlothlin 998 Glenwood Street Cedar Bluff, VA 24609	0.00006 acres 1/77 of 0.005 acres	0.000081%	Deemed Leased
(18) Una Lee Mulligan Bailey P. O. Box 51 Richlands, VA 24641	0.00006 acres 1/77 of 0.005 acres	0.000081%	Deemed Leased
(19) Cecil Earl McGlothlin P.O. Box 2417 Cookville, TN 38502	0.00006 acres 1/77 of 0.005 acres	0.000081%	Deemed Leased

8

Exhibit B-3
Unit EE-13
Docket #VGOB 04-0921-1333-01
List of Unleased Owners/Claimants

	Acres in Unit	Percent of Unit	Election
(20) Norman R. McGlothlin 6239 Oak Leaf lane N. Fayetteville, PA 17222	0.00006 acres 1/77 of 0.005 acres	0.000081%	Deemed Leased
(21) Dorothy Mullins Heirs, Devisees, Successors or Assigns			
(a) Ann Mullins Washburn 3343 Notingham Drive Tallahassee, FL 32312	0.00008 acres 1/66 of 0.005 acres	0.000095%	Deemed Leased
(b) Michael M. Mullins 1445 Westerly Terrace Los Angeles, CA 90026	0.00008 acres 1/66 of 0.005 acres	0.000095%	Deemed Leased
(22) Charles Robert Dixon Heirs, Devisees, Successors or Assigns			
(a) Charlene Seale Rt.4 200 Heather Road Bristol, VA 24201	0.00015 acres 1/33 of 0.005 acres	0.000189%	Deemed Leased
(23) Gladys Jessee 413 North Street Richlands, VA 24641	0.00015 acres 1/33 of 0.005 acres	0.000189%	Deemed Leased
(24) Frankie Mae Street Heirs, Devisees, Successors or Assigns			
(a) Gaynell S. Fowler 28201 Alfred Moore Court Bonita Springs, FL 34135	0.00006 acres 1/88 of 0.005 acres	0.000071%	Deemed Leased
(b) James H. Street PO Box 1475 Grundy, VA 24614	0.00003 acres 1/176 of 0.005 acres	0.000036%	Deemed Leased
(c) Marcus A. Street PO Box 1475 Grundy, VA 24614	0.00003 acres 1/176 of 0.005 acres	0.000036%	Deemed Leased
(d) Robert D. Street PO Box 1869 Convallis, OR 97339-1869	0.00002 acres 1/264 of 0.005 acres	0.000024%	Deemed Leased
(e) David A. Street PO Box 1475 Grundy, VA 24614	0.00002 acres 1/264 of 0.005 acres	0.000024%	Deemed Leased
(f) Lauren F. Street 14684 Old Jonesboro Road Bristol, VA 24202	0.00002 acres 1/264 of 0.005 acres	0.000024%	Deemed Leased
(g) Russell K. Street 1004 Thornehill Drive Anderson, SC 29621	0.00006 acres 1/88 of 0.005 acres	0.000071%	Deemed Leased

Exhibit B-3
Unit EE-13
Docket #VGOB 04-0921-1333-01
List of Unleased Owners/Claimants

	Acres in Unit	Percent of Unit	Election
(h) Susan S. Hoffman 814 North Wood Street Logan, OH 43138-1121	0.00001 acres 1/352 of 0.005 acres	0.000018%	Deemed Leased
(i) Colleen S. Meilors 17 Commercial Road Devizes, Wiltshire SNID-1UK	0.00001 acres 1/352 of 0.005 acres	0.000018%	Deemed Leased
(j) Stephen Street 1124 County Rd. 41 Richmond, OH 43944	0.00001 acres 1/352 of 0.005 acres	0.000018%	Deemed Leased
(k) Lisa Street 5101 Lake Crest Circle Birmingham, AL 35226	0.00001 acres 1/352 of 0.005 acres	0.000018%	Deemed Leased
(l) Neigie Lane Street P. O. Box 1460 Grundy, VA 24614	0.00006 acres 1/88 of 0.005 acres	0.000071%	Deemed Leased
(m) Barry Dale Norris 1142 Powder Branch Rd Elizabethton, TN 37643-5055	0.00001 acres 1/440 of 0.005 acres	0.000014%	Deemed Leased
(n) Michael Norris 590 County Home Road Blountville, TN 37617	0.00001 acres 1/440 of 0.005 acres	0.000014%	Deemed Leased
(o) Ann Norris Reid 3535 NE 25th Ave Portland, OR 97212-1518	0.00001 acres 1/440 of 0.005 acres	0.000014%	Deemed Leased
(p) Frank Arthur Norris 2685 Hidden Creek Dr Loganville, GA 30052	0.00001 acres 1/440 of 0.005 acres	0.000014%	Deemed Leased
(q) Dwight Douglas Norris 814 Asheville Hwy Greenville, TN 37743	0.00001 acres 1/440 of 0.005 acres	0.000014%	Deemed Leased
(r) Benjamin A. Street Rt. 2, Box 125 Vansant, VA 24656	0.00002 acres 1/264 of 0.005 acres	0.000024%	Deemed Leased
(s) Daniel S. Street Rt. 2, Box 125 Vansant, VA 24656	0.00002 acres 1/264 of 0.005 acres	0.000024%	Deemed Leased
(t) Jill Nicole Street 2243 N. Greenview Ave, Apt. E Chicago, IL 60614	0.00002 acres 1/264 of 0.005 acres	0.000024%	Deemed Leased

II. OIL & GAS OWNERSHIP

Tract #2 - 9.29 acres

- (1) Range Resources-Pine Mountain Inc. *
406 West Main Street
P.O. Box 2136
Abingdon, VA 24212

11.6125% Deemed Leased

10

**Exhibit B-3
Unit EE-13
Docket #VGOB 04-0921-1333-01
List of Unleased Owners/Claimants**

	Acres in Unit	Percent of Unit	Election
<u>Tract #4 - 0.01 acres</u>			
(1) Trustee of Oryn Treadway, Jr. Trust and/or John Tolman Sheffield Trust c/o Brandi Sheffield 125 West Lane Kerrville, TX 78028	0.005 acres 1/2 of 0.01 acres	0.0063%	Participating
(2) B.F. McGlothlin Heirs, Devisees, Successors or Assigns (exc. P3 seam)	0.005 acres 1/2 of 0.01 acres	0.0063%	
(1) Bennie McGlothlin Rt.4 Box 420 Gate City, VA 24251	0.00015 acres 1/33 of 0.005 acres	0.000189%	Deemed Leased
(2) Bonnie McGlothlin 2267 Roberts Creek Rd. Hiltons, VA 24258	0.00015 acres 1/33 of 0.005 acres	0.000189%	Deemed Leased
(3) Ralph Edward McGlothlin 94 Collins Crest Cedar Bluff, VA 24609	0.00015 acres 1/33 of 0.005 acres	0.000189%	Deemed Leased
(4) Robert D. McGlothlin Heirs, Devisees, Successors or Assigns			
(a) Patricia S. McGlothlin 6293 Wilderness Road Dublin, VA 24084	0.00023 acres 1/22 of 0.005 acres	0.000284%	Deemed Leased
(5) Ruby B. McGlothlin Heirs, Devisees, Successors or Assigns			
(a) Ann M. Lilly 16540 Heron Coach Way #406 Fort Myers, FL 33908	0.00023 acres 1/22 of 0.005 acres	0.000284%	Deemed Leased
(6) Helen E. Counts 1334 Augusta Street Bluefield, WV 24701	0.00045 acres 1/11 of 0.005 acres	0.000568%	Deemed Leased
(7) Joseph Blair McGlothlin P. O. Box 71 Cedar Bluff, VA 24609	0.00023 acres 1/22 of 0.005 acres	0.000284%	Deemed Leased
(8) Katherine M. & John Warren 2208 Wingfield Road Charlottesville, VA 22901	0.00023 acres 1/22 of 0.005 acres	0.000284%	Deemed Leased
(9) Nannie P. Lockhart 9625 Alfaree Road Richmond, VA 23237-3330	0.00045 acres 1/11 of 0.005 acres	0.000568%	Deemed Leased
(10) Mary & Donald A. McGlothlin, Sr. P.O. Box 909 Grundy, VA 24614	0.00015 acres 1/33 of 0.005 acres	0.000189%	Deemed Leased
(11) Billy Sue Dixon Heirs, Devisees, Successors or Assigns			

**Exhibit B-3
Unit EE-13
Docket #VGOB 04-0921-1333-01
List of Unleased Owners/Claimants**

	Acres in Unit	Percent of Unit	Election
(a) Hobart Dixon 14121 Heather Rd. Bristol, VA 24202	0.00015 acres 1/33 of 0.005 acres	0.000189%	Deemed Leased
(12) Peggy & Henry Durham 607 S. Westland Ave. Tampa, FL 33606	0.00015 acres 1/33 of 0.005 acres	0.000189%	Deemed Leased
(13) Rose Myrtle Wampler Heirs, Devisees, Successors or Assigns			
(a) Sherry W. Bennett 155 Mountain Ave Rocky Mount, VA 24151	0.00015 acres 1/33 of 0.005 acres	0.000189%	Deemed Leased Deemed Leased
(b) Pauline W. Shortridge 9217 Brentsville Road Manassas, VA 20112	0.00015 acres 1/33 of 0.005 acres	0.000189%	Deemed Leased
(c) F.E. Wampler 22784 Osprey Ridge Road Bristol, VA 24202	0.00015 acres 1/33 of 0.005 acres	0.000189%	Deemed Leased
(14) Woodrow & Sally McGlothlin Heirs, Devisees, Successors or Assigns (1/11) c/o Thomas D. McGlothlin, Executor 1005 Glenway Ave Bristol, VA 24201	0.00045 acres 1/11 of 0.005 acres	0.000568%	Deemed Leased
(15) Doris Ann McGlothlin P. O. Box 428 Raven, VA 24639	0.00013 acres 2/77 of 0.005 acres	0.000162%	Deemed Leased
(16) Francis Ann Borkey 9608 Gaslight Place Richmond, VA 23229	0.00006 acres 1/77 of 0.005 acres	0.000081%	Deemed Leased
(17) James Lloyd McGlothlin 998 Glenwood Street Cedar Bluff, VA 24609	0.00006 acres 1/77 of 0.005 acres	0.000081%	Deemed Leased
(18) Una Lee Mulligan Bailey P. O. Box 51 Richlands, VA 24641	0.00006 acres 1/77 of 0.005 acres	0.000081%	Deemed Leased
(19) Cecil Earl McGlothlin P.O. Box 2417 Cookville, TN 38502	0.00006 acres 1/77 of 0.005 acres	0.000081%	Deemed Leased
(20) Norman R. McGlothlin 6239 Oak Leaf lane N. Fayetteville, PA 17222	0.00006 acres 1/77 of 0.005 acres	0.000081%	Deemed Leased
(21) Dorothy Mullins Heirs, Devisees, Successors or Assigns			
(a) Ann Mullins Washburn 3343 Notingham Drive Tallahassee, FL 32312	0.00008 acres 1/66 of 0.005 acres	0.000095%	Deemed Leased
	0.00008 acres	0.000095%	Deemed Leased

12

**Exhibit B-3
Unit EE-13
Docket #VGOB 04-0921-1333-01
List of Unleased Owners/Claimants**

	Acres in Unit	Percent of Unit	Election
(b) Michael M. Mullins 1445 Westerly Terrace Los Angeles, CA 90026	1/66 of 0.005 acres		
(22) Charles Robert Dixon Heirs, Devisees, Successors or Assigns	0.00015 acres 1/33 of 0.005 acres	0.000189%	Deemed Leased
(a) Charlene Seale Rt.4 200 Heather Road Bristol, VA 24201			
(23) Gladys Jessee 413 North Street Richlands, VA 24641	0.00015 acres 1/33 of 0.005 acres	0.000189%	Deemed Leased
(24) Frankie Mae Street Heirs, Devisees, Successors or Assigns			
(a) Gaynell S. Fowler 28201 Alfred Moore Court Bonita Springs, FL 34135	0.00006 acres 1/88 of 0.005 acres	0.000071%	Deemed Leased
(b) James H. Street PO Box 1475 Grundy, VA 24614	0.00003 acres 1/176 of 0.005 acres	0.000036%	Deemed Leased
(c) Marcus A. Street PO Box 1475 Grundy, VA 24614	0.00003 acres 1/176 of 0.005 acres	0.000036%	Deemed Leased
(d) Robert D. Street PO Box 1869 Convallis, OR 97339-1869	0.00002 acres 1/264 of 0.005 acres	0.000024%	Deemed Leased
(e) David A. Street PO Box 1475 Grundy, VA 24614	0.00002 acres 1/264 of 0.005 acres	0.000024%	Deemed Leased
(f) Lauren F. Street 14684 Old Jonesboro Road Bristol, VA 24202	0.00002 acres 1/264 of 0.005 acres	0.000024%	Deemed Leased
(g) Russell K. Street 1004 Thornehill Drive Anderson, SC 29621	0.00006 acres 1/88 of 0.005 acres	0.000071%	Deemed Leased
(h) Susan S. Hoffman 814 North Wood Street Logan, OH 43138-1121	0.00001 acres 1/352 of 0.005 acres	0.000018%	Deemed Leased
(i) Colleen S. Mellors 17 Commercial Road Devizes, Wiltshire SNID-1UK	0.00001 acres 1/352 of 0.005 acres	0.000018%	Deemed Leased
(j) Stephen Street 1124 County Rd. 41 Richmond, OH 43944	0.00001 acres 1/352 of 0.005 acres	0.000018%	Deemed Leased

13

Exhibit B-3
 Unit EE-13
 Docket #VGOB 04-0921-1333-01
 List of Unleased Owners/Claimants

	Acres in Unit	Percent of Unit	Election
(k) Lisa Street 5101 Lake Crest Circle Birmingham, AL 35226	0.00001 acres 1/352 of 0.005 acres	0.000018%	Deemed Leased
(l) Nelgie Lane Street P. O. Box 1460 Grundy, VA 24614	0.00006 acres 1/88 of 0.005 acres	0.000071%	Deemed Leased
(m) Barry Dale Norris 1142 Powder Branch Rd Elizabethton, TN 37643-5055	0.00001 acres 1/440 of 0.005 acres	0.000014%	Deemed Leased
(n) Michael Norris 590 County Home Road Blountville, TN 37617	0.00001 acres 1/440 of 0.005 acres	0.000014%	Deemed Leased
(o) Ann Norris Reid 3535 NE 25th Ave Portland, OR 97212-1518	0.00001 acres 1/440 of 0.005 acres	0.000014%	Deemed Leased
(p) Frank Arthur Norris 2685 Hidden Creek Dr Loganville, GA 30052	0.00001 acres 1/440 of 0.005 acres	0.000014%	Deemed Leased
(q) Dwight Douglas Norris 814 Asheville Hwy Greenville, TN 37743	0.00001 acres 1/440 of 0.005 acres	0.000014%	Deemed Leased
(r) Benjamin A. Street Rt. 2, Box 125 Vansant, VA 24656	0.00002 acres 1/264 of 0.005 acres	0.000024%	Deemed Leased
(s) Daniel S. Street Rt. 2, Box 125 Vansant, VA 24656	0.00002 acres 1/264 of 0.005 acres	0.000024%	Deemed Leased
(t) Jill Nicole Street 2243 N. Greenview Ave., Apt. E Chicago, IL 60614	0.00002 acres 1/264 of 0.005 acres	0.000024%	Deemed Leased

* The Oil, Gas & CBM interest is leased by 50% - Range Resources - Pine Mountain Inc. / 50% EQT Production Company.

14

Exhibit E
Unit EE-13
Docket #VGOB 04-0921-1333-01
List of Conflicting Owners/Claimants that require escrow

	Acres in Unit	Percent of Unit
--	---------------	-----------------

Tract #4 - 0.01 acres

*Note: The only CBM ownership in conflict is the P3 Seam. The entire 1/2 interest will not be escrowed. Payment will be based on the percentage of the P3 Seam that is stimulated upon completion.
Well EE13 - Escrow 27.2793% of interest in the unit
Well EE13A - Escrow 14.9779% of interest in the unit*

COAL OWNERSHIP

(3) ICCO / Consol Energy Inc. (P3 seam only) P.O. Box 947 Bluefield, VA 24605	0.00500 acres 1/2 of 0.01 acres	0.006250%
---	------------------------------------	-----------

OIL & GAS OWNERSHIP

(2) B.F. McGlothlin Heirs, Devisees, Successors or Assigns (exc. P3 seam)	0.00500 acres 1/2 of 0.01 acres	0.006250%
(1) Bennie McGlothlin Rt 4 Box 181M Hiltons, VA 24258	0.00015 acres 1/33 of 0.005 acres	0.000189%
(2) Bonnie McGlothlin 2267 Roberts Creek Rd. Hiltons, VA 24258	0.00015 acres 1/33 of 0.005 acres	0.000189%
(3) Ralph Edward McGlothlin 94 Collins Crest Cedar Bluff, VA 24609	0.00015 acres 1/33 of 0.005 acres	0.000189%
(4) Robert D. McGlothlin Heirs, Devisees, Successors or Assigns	0.00023 acres 1/22 of 0.005 acres	0.000284%
(a) Patricia S. McGlothlin 6293 Wildemess Road Dublin, VA 24084	0.00023 acres 1/22 of 0.005 acres	0.000284%
(5) Ruby B. McGlothlin Heirs, Devisees, Successors or Assigns	0.00023 acres 1/22 of 0.005 acres	0.000284%
(a) Ann M. Lilly 16540 Heron Coach Way #406 Fort Myers, FL 33908	0.00045 acres 1/11 of 0.005 acres	0.000568%
(6) Helen E. Counts 1334 Augusta Street Bluefield, WV 24701	0.00023 acres 1/22 of 0.005 acres	0.000284%
(7) Joseph Blair McGlothlin P. O. Box 71 Cedar Bluff, VA 24609	0.00023 acres 1/22 of 0.005 acres	0.000284%
(8) Katherine M. & John Warren 2208 Wingfield Road Charlottesville, VA 22901	0.00045 acres 1/11 of 0.005 acres	0.000568%
(9) Nannie P. Lockhart 9625 Alfaree Road Richmond, VA 23237-3330	0.00045 acres 1/11 of 0.005 acres	0.000568%

15

Exhibit E
Unit EE-13
Docket #VGOB 04-0921-1333-01
List of Conflicting Owners/Claimants that require escrow

	Acres in Unit	Percent of Unit
(10) Donald A. McGlothlin, Jr. P.O. Box 909 Grundy, VA 24614	0.00015 acres 1/33 of 0.005 acres	0.000189%
(11) Billy Sue Dixon Heirs, Devises, Successors or Assigns		
(a) Hobart Dixon 14121 Heather Rd. Bristol, VA 24202	0.00015 acres 1/33 of 0.005 acres	0.000189%
(12) Peggy & Henry Durham 607 S. Westland Ave. Tampa, FL 33606	0.00015 acres 1/33 of 0.005 acres	0.000189%
(13) Rose Myrtle Wampler Heirs, Devises, Successors or Assigns		
(a) Sherry W. Bennett 155 Mountain Ave Rocky Mount, VA 24151	0.00015 acres 1/33 of 0.005 acres	0.000189%
(b) Pauline W. Shortridge 9217 Brentsville Road Manassas, VA 20112	0.00015 acres 1/33 of 0.005 acres	0.000189%
(c) F.E. Wampler 22784 Osprey Ridge Road Bristol, VA 24202	0.00015 acres 1/33 of 0.005 acres	0.000189%
(14) Woodrow & Sally McGlothlin Heirs, Devises, Successors or Assigns (1/11) c/o Thomas D. McGlothlin, Executor 1005 Glenway Ave Bristol, VA 24201	0.00045 acres 1/11 of 0.005 acres	0.000568%
(15) Doris Ann McGlothlin P. O. Box 428 Raven, VA 24639	0.00008 acres 1/66 of 0.005 acres	0.000095%
(16) Francis Ann Borkey 9608 Gaslight Place Richmond, VA 23229	0.00008 acres 1/66 of 0.005 acres	0.000095%
(17) James Lloyd McGlothlin 998 Glenwood Street Cedar Bluff, VA 24609	0.00008 acres 1/66 of 0.005 acres	0.000095%
(18) Una Lee Mulligan Bailey P. O. Box 51 Richlands, VA 24641	0.00008 acres 1/66 of 0.005 acres	0.000095%
(19) Cecil Earl McGlothlin P.O. Box 2417 Cookville, TN 38502	0.00008 acres 1/66 of 0.005 acres	0.000095%
(20) Norman L. McGlothlin 6239 Oak Leaf Lane North Fayetteville, PA 17222	0.00008 acres 1/66 of 0.005 acres	0.000095%

14

Exhibit E
Unit EE-13
Docket #VGOB 04-0921-1333-01
List of Conflicting Owners/Claimants that require escrow

	Acres in Unit	Percent of Unit
(21) Dorothy Mullins Heirs, Devises, Successors or Assigns		
(a) Ann Mullins Washburn 3343 Notingham Drive Tallahassee, FL 32312	0.00008 acres 1/66 of 0.005 acres	0.000095%
(b) Michael M. Mullins 1445 Westerly Terrace Los Angeles, CA 90026	0.00008 acres 1/66 of 0.005 acres	0.000095%
(22) Charles Robert Dixon Heirs, Devises, Successors or Assigns		
(a) Charlene Seale Rt.4 200 Heather Road Bristol, VA 24201	0.00015 acres 1/33 of 0.005 acres	0.000189%
(23) Gladys Jessee 413 North St. Richlands, VA 24641	0.00015 acres 1/33 of 0.005 acres	0.000189%
(24) Frankie Mae Street Heirs, Devises, Successors or Assigns		
(a) Gaynell S. Fowler 28201 Alfred Moore Ct. Bonita Springs, FL 34135	0.00006 acres 1/88 of 0.005 acres	0.000071%
(b) James H. Street P. O. Box 1475 Grundy, VA 24614	0.00003 acres 1/176 of 0.005 acres	0.000036%
(c) Marcus A. Street PO Box 1475 Grundy, VA 24614	0.00003 acres 1/176 of 0.005 acres	0.000036%
(d) Robert D. Street PO Box 1869 Convallis, OR 97339-1869	0.00002 acres 1/264 of 0.005 acres	0.000024%
(e) David A. Street PO Box 1475 Grundy, VA 24614	0.00002 acres 1/264 of 0.005 acres	0.000024%
(f) Lauren F. Street 14684 Old Jonesboro Road Bristol, VA 24202	0.00002 acres 1/264 of 0.005 acres	0.000024%
(g) Russell K. Street 1004 Thomehill Dr. Anderson, SC 29621	0.00006 acres 1/88 of 0.005 acres	0.000071%
(h) Susan S. Hoffman 814 North Wood Street Logan, OH 43138-1121	0.00001 acres 1/352 of 0.005 acres	0.000018%

17

Exhibit E
Unit EE-13
Docket #VGOB 04-0921-1333-01
List of Conflicting Owners/Claimants that require escrow

	Acres in Unit	Percent of Unit
(l) Colleen S. Mellors 17 Commercial Rd Devizis, Willshire SNID-1UK	0.00001 acres 1/352 of 0.005 acres	0.000018%
(l) Stephen Street 1124 Country Rd 41 Richmond, OH 43944	0.00001 acres 1/352 of 0.005 acres	0.000018%
(k) Lisa Street 5101 Lake Crest Circle Birmingham, AL 35226	0.00001 acres 1/352 of 0.005 acres	0.000018%
(l) Nelgie Lane Street P. O. Box 1460 Grundy, VA 24614	0.00006 acres 1/88 of 0.005 acres	0.000071%
(m) Barry Dale Norris 1142 Powder Branch Rd Elizabethton, TN 37643-5055	0.00001 acres 1/440 of 0.005 acres	0.000014%
(n) Michael Norris 590 County Home Road Blountville, TN 37617	0.00001 acres 1/440 of 0.005 acres	0.000014%
(o) Ann Norris Reid 3535 NE 25th Ave Portland, OR 97212-1518	0.00001 acres 1/440 of 0.005 acres	0.000014%
(p) Frank Arthur Norris 2685 Hidden Creek Dr Loganville, GA 30052	0.00001 acres 1/440 of 0.005 acres	0.000014%
(q) Dwight Douglas Norris 814 Asheville Hwy Greenville, TN 37743	0.00001 acres 1/440 of 0.005 acres	0.000014%
(r) Benjamin A. Street Rt. 2, Box 125 Vansant, VA 24656	0.00002 acres 1/264 of 0.005 acres	0.000024%
(s) Daniel S. Street Rt. 2, Box 125 Vansant, VA 24656	0.00002 acres 1/264 of 0.005 acres	0.000024%
(t) Jill Nicole Street 2243 N. Greenview Ave, Apt. E Chicago, IL 60614	0.00002 acres 1/264 of 0.005 acres	0.000024%

INSTRUMENT #100000533
RECORDED IN THE CLERK'S OFFICE OF
BUCHANAN COUNTY ON
MARCH 12, 2010 AT 03:41PM

BEVERLY S. TILLER, CLERK
RECORDED BY: NKE

18

Property lines shown on this plot were provided by CNX Gas Company LLC and were taken from deed descriptions and chains at title of record. This does not represent a current boundary survey. This certification is as to the size, shape and location of the proposed unit.

N 311,623.41
E 965,955.40

N 311,552.06
E 967,820.64

80 ACRE UNIT

N 309,757.17
E 965,885.08

BEARING & DISTANCE TO NEAREST WELLS
WITHIN 2500' FROM CBM-EE13A

CBM-EE13 S 68°40'09" E 574.40'
CBM-EE14 S 84°48'35" E 1705.29'
CBM-FF13 S 09°03'33" E 1398.42'
CBM-FF14 S 59°57'44" E 1947.22'

- ☉ CBM WELL
- ⊙ PROPOSED HORIZONTAL WELL
- ⊕ PROPOSED CBM WELL

EXHIBIT A
OAKWOOD FIELD
UNIT EE13 / WELL CBM-EE13A
FORCE POOLING
VGOB 04-0921-1333-02

Company CNX Gas Company LLC

Well Name and Number UNIT EE13 / WELL CBM-EE13A

Tract No. _____ Elevation _____

Quadrangle _____

County BUCHANAN District HURRICANE


Scale: 1" = _____

This plat is a new plat X ; an updated plat _____ ; or a final UcaNo. 041898

Richard C. Murphy

Form DGO-60-7
Rev. 9/91

Licensed Professional Engineer or Licensed Land Surveyor



CNX Gas Company LLC

UNIT EE-13

Tract Identifications

1. Harrison-Wyatt, LLC, Big Axe Tr. 9 (400 Acre Tract) – All Minerals
Island Creek Coal Company/Consol Energy, Inc. – Coal Below Tiller Leased
Jewell Smokeless Coal Corporation – Coal in and Above Tiller Leased
CNX Gas Company LLC – Oil, Gas and CBM Leased
49.03 Acres 61.2875%
 - 1A. Clyde McGlothlin Heirs – Surface Owner
 - 1B. Deladies A. Vandyke, et vir – Surface Owner
 - 1C. Deladies A. Vandyke, et vir – Surface Owner
 - 1D. Bobby Fletcher, et al – Surface Owner
 - 1E. Deladies A. Vandyke, et vir – Surface Owner
 - 1F. Lowell D. Ray, et al – Surface Owner
 - 1G. Lowell D. Ray, et al – Surface Owner
 - 1H. Clyde McGlothlin Heirs – Surface Owner
 - 1I. Commonwealth of Virginia – Surface Owner
 - 1J. Unknown Surface Owner
 - 1K. Unknown Surface Owner (Cemetery)

2. ACIN, LLC (144.00 Acre Tract) – Coal
Range Resources – Pine Mountain, Inc. – Oil, Gas and CBM
CNX Gas Company LLC – Oil, Gas and CBM – Deemed Leased via JOA
David Ray, et al – Surface Owner
9.29 Acres 11.6125%

3. Harrison-Wyatt, LLC., Big Axe Tr. 54 (24 Acre Tract) – All Minerals
Island Creek Coal Company/Consol Energy, Inc. – Coal Below Tiller Leased
Jewell Smokeless Coal Corporation – Coal in Tiller and Above Tiller Leased
CNX Gas Company LLC – Oil, Gas and CBM Leased
21.67 Acres 27.0875%
 - 3A. Debra Ann Elswick – Surface Owner
 - 3B. Unknown Surface Owner
 - 3C. Unknown Surface Owner
 - 3D. Clyde McGlothlin Heirs – Surface Owner
 - 3E. Clyde McGlothlin Heirs – Surface Owner

4. Oryn Treadway Sheffield, Jr. Trustee of John Tolman Sheffield Trust and John Tolman Sheffield,
Trustee of the Oryn Treadway Sheffield, Jr. Trust (50%) (22.20 Acre Tract) – Fee
B.F. McGlothlin Heirs, Successors or Assigns (50%) – Fee (except P-3 Coal Seam)
B.F. McGlothlin Heirs, Successors or Assigns (50% - P-3 Coal Seam)
Island Creek Coal Company/Consol Energy, Inc. (50%) – P-3 Coal Seam
Island Creek Coal Company/Consol Energy, Inc. (50%) – P-3 Coal Seam
0.01 Acres 0.0125%

(This title block is for general informational purposes only and does not reflect an analysis of the severance deed and its effect upon coalbed methane ownership and should not be relied upon for such purpose.)