

BEFORE THE VIRGINIA GAS AND OIL BOARD

RELIEF SOUGHT: An Order for Disbursement of Escrowed Funds (and Authorization for Direct Payment of Royalties)

JURISDICTION: Code of Virginia § 45.1-351. (et seq) AND § 45.1-361.22 (et seq) AND § 45.1-361.22:2

UNIT/WELL NAME: BA114

TRACT(S): 002

LOCATION: RUSSELL County, Virginia

DOCKET NUMBER: VGOB-03-1216-1243-03

APPLICANTS: CNX Gas Company LLC on behalf of Donna Hife, Frances O. Brown, Jacquelyn Walters, Julia Hayes, Myrtle Ruth Stifton, Nancy Becker, Tom Dye

HEARING DATE AND LOCATION: On June 16, 2015, the Virginia Gas and Oil Board, on its own motion, granted the Director of the Division of Gas and Oil the authority to process coal owner dismissal disbursements that have no pending deficiencies or issues. Code of Virginia Section 45.1-361.22:2. Effective date: July 1, 2015.

APPEARANCES: Mark A. Swartz on behalf of CNX Gas Company LLC

PRIOR PROCEEDINGS:

1. Original Pooling Order Executed 03/29/2004, Recorded on 04/02/2004, Deed Book/Instrument No. 605, Page 845.
2. Modification Order -01 Executed 12/14/2004, Recorded on 12/15/2004, Deed Book/Instrument No. 622, Page 382.
3. Supplemental Order -01, Recorded on 03/14/2005, Deed Book/Instrument No. 627, Page 001.
4. Supplemental Order -01, Recorded on 03/14/2005, Deed Book/Instrument No. 627, Page 1.

5. Supplemental Order Executed 03/08/2005, Recorded on 03/14/2005, Deed Book/Instrument No. 627, Page 001.
6. Disbursement Order -02 Executed 06/23/2016, Recorded on 07/08/2016, Deed Book/Instrument No. 805, Page 47.
7. Supplemental Order -01 Executed 03/23/2017, Recorded on 04/13/2017, Deed Book/Instrument No. 0818, Page 364.

NOTICE:

- (1) Amend the Pooling Order to provide for the disbursement of funds on deposit in the Escrow Account attributable to Tract(s) 002 identified in the attached petition.
- (2) Delete the requirement that the Unit Operator place future royalties attributable to Tract(s) 002 relative to the interests of the Applicants identified in the attached petition.
- (3) Continue the escrow account under this docket number.

FINDINGS: Code of Virginia § 45.1-361.22 AND § 45.1-361.22:2

Applicant has certified and represented to the Board that:

- a. Frances Brown, Tom Dye, Donna Hite, Nancy Becker, Julia Hayes, Jacquelyn Walters, and Myrtle Stilton are the gas claimant(s) in a portion of Tract(s) 2. As such Frances Brown, Tom Dye, Donna Hite, Nancy Becker, Julia Hayes, Jacquelyn Walters, and Myrtle Stilton are entitled to 100% of the CBM royalties now in escrow and as may be hereafter payable. See Va. Code Ann. § 45.1-361.22:2.A.
- b. That CNX Gas Company LLC has given the notice(s) required by § 45.1-361.22:2.A to all conflicting claimants identified in the above referenced pooling Order and any supplemental Orders pertaining thereto.
- c. That none of the conflicting claimants noticed have provided, within 45 days of the notice(s) given as provided in b. above, the Board, its designated agent the Director of the Division of Gas and Oil, the Operator and/or the Applicant evidence of either an agreement regarding the escrowed funds/royalties or a proceeding regarding same.
- d. That a detailed accounting in accordance with the applicable provisions of § 45.1-361.22 is submitted herewith and identified as Exhibit J.
- e. That an Exhibit identified as Table 1 is annexed hereto, and it specifies how the disbursement(s) is to be calculated and paid by the escrow agent.
- f. That Va. Code Ann. § 45.1-361.22:2.A. further provides that the Operator shall pay such royalties as may hereafter be payable directly to the gas claimant Frances Brown, Tom Dye, Donna Hite, Nancy Becker, Julia Hayes, Jacquelyn Walters, and Myrtle Stilton and not escrow same. See Exhibit EE annexed hereto.

1. The Escrow Agent is ordered, to within ten (10) days of receipt of this executed order, disburse funds for the unit and applicants detailed in Table 1.
2. The Escrow Agent is ordered to continue the Escrow Account for the Subject Drilling unit based on the attached Revised Exhibit E which replaces all prior Exhibit E's recorded for the Subject Drilling Unit.

CONCLUSION:

Therefore, the requested relief and all terms and provisions set forth above be and hereby are granted and IT IS SO ORDERED.

APPEALS:

Appeals of this Order are governed by the provisions of the Code of Virginia § 45.1-361.9 which provides that any order or decision of the Board may be appealed to the appropriate circuit court and that whenever a coal owner, coal operator, gas owner, gas operator, or operator of a gas storage field certificated by the State Corporation Commission is a party in such action, the court shall hear such appeal de novo.

DONE AND EXECUTED this 9 day of April, 2018 by a majority of the Virginia Gas and Oil Board.



Chairman, Bradley C. Lambert


DONE AND PERFORMED this 9 day of April, 2018 by Order of the Virginia Gas and Oil Board.



Rick Cooper
Principal Executive to the
staff, Virginia Gas and Oil Board

COMMONWEALTH OF VIRGINIA
COUNTY OF RUSSELL

Acknowledged on this 9th day of April, 2018 personally before me a notary public in and for the Commonwealth of Virginia, appeared Bradley C. Lambert, being duly sworn did depose and say that he is the Chairman of the Virginia Gas and Oil Board and appeared Rick Cooper, being duly sworn did depose and say that he is Principal Executive to the staff of the Virginia Gas and Oil Board, that they executed the same and was authorized to do so.



Sarah Jessee Gilmer, Notary Public
262946

My Commission expires: July 31, 2021



BEFORE THE VIRGINIA GAS AND OIL BOARD

PETITIONER: CNX Gas Company LLC

DIVISION OF GAS AND OIL

DOCKET NO: VGOB 03-1216-1243-03

RELIEF SOUGHT: (1) DISBURSEMENT FROM ESCROW REGARDING TRACT(S) 002 (2) AND AUTHORIZATION FOR DIRECT PAYMENT OF ROYALTIES (3) AND DISMISSAL OF COAL OWNERS PURSUANT TO CODE OF VIRGINIA SECTION 45.1-361.22:2.

HEARING DATE: On June 16, 2015, the Virginia Gas and Oil Board, on its own motion, granted the Director of the Division of Gas and Oil the authority to process coal owner dismissal disbursements that have no pending deficiencies or issues. Code of Virginia Section 45.1-361.22:2. Effective date: July 1, 2015.

DRILLING UNIT: BA114

RUSSELL COUNTY, VIRGINIA

PETITION FOR ORDER OF DISBURSEMENT OF ESCROW FUNDS

1. Petitioner and its counsel

Petitioner is CNX Gas Company LLC, PO Box 570, Pounding Mill, VA 24637, (276)596-5075. Petitioner's counsel is Mark A. Swartz, Hillard & Swartz, LLP, 122 Capital Street, Suite 201, Charleston, WV 25301.

2. Relief Sought

(1) the disbursement of escrowed funds heretofore deposited with the Board's Escrow Agent, attributable to a portion of Tract 2, as depicted upon the annexed table; and (2) authorization to begin paying royalties directly to Frances Brown, Tom Dye, Donna Hite, Nancy Becker, Julia Hayes, Jacquelyn Walters, and Myrtle Stilton; (3) Dismissal of Coal Owner(s): Christie Bunker, Bobby Clark, James Clark, Jerry Clark, Douglas Compton, Teresa Conner, Linda Evans, Sandra Honaker, William Maxfield, Rhonda May, Carol McGlothlin, Clinton McGlothlin, Debra McGlothlin, Ferrell McGlothlin, Garren McGlothlin, Herman McGlothlin, Rodney McGlothlin, Tonya Munn, Deanna Pinto, David Pinto, Kevin Pinto, Brenda Simpson, Eddie Smith, Shelia Smith, Jack Vandyke and Sylvia Vandyke.

3. Legal Authority

Va. Code Ann. § 45.1-361.1 et seq., 4 VAC 25-160-140., and relevant Virginia Gas and Oil Board Orders ("Board") heretofore promulgated pursuant to law.

4. Type of Well(s)

Coalbed Methane

5. Factual basis for relief requested

- a. Frances Brown, Tom Dye, Donna Hite, Nancy Becker, Julia Hayes, Jacquelyn Walters, and Myrtle Stilton are the gas claimant(s) in a portion of Tract(s) 2. As such Frances Brown, Tom Dye, Donna Hite, Nancy Becker, Julia Hayes, Jacquelyn Walters, and Myrtle Stilton are entitled to 100% of the CBM royalties now in escrow and as may be hereafter payable. See Va. Code Ann. § 45.1-361.22:2.A.
- b. That CNX Gas Company LLC has given the notice(s) required by § 45.1-361.22:2.A to all conflicting claimants identified in the above referenced pooling Order and any supplemental Orders pertaining thereto.
- c. That none of the conflicting claimants noticed have provided, within 45 days of the notice(s) given as provided in b. above, the Board, its designated agent the Director of the Division of Gas and Oil, the Operator and/or the Applicant evidence of either an agreement regarding the escrowed funds/royalties or a proceeding regarding same.
- d. That a detailed accounting in accordance with the applicable provisions of § 45.1-361.22 is submitted herewith and identified as Exhibit J.
- e. That an Exhibit identified as Table 1 is annexed hereto, and it specifies how the disbursement (s) is to be calculated and paid by the escrow agent.
- f. That Va. Code Ann. § 45.1-361.22:2.A. further provides that the Operator shall pay such royalties as may hereafter be payable directly to the gas claimant Frances Brown, Tom Dye, Donna Hite, Nancy Becker, Julia Hayes, Jacquelyn Walters, and Myrtle Stilton and not escrow same. See Exhibit EE annexed hereto.

6. Attestation

The foregoing Petition to the best of my knowledge, information, and belief is true and correct.

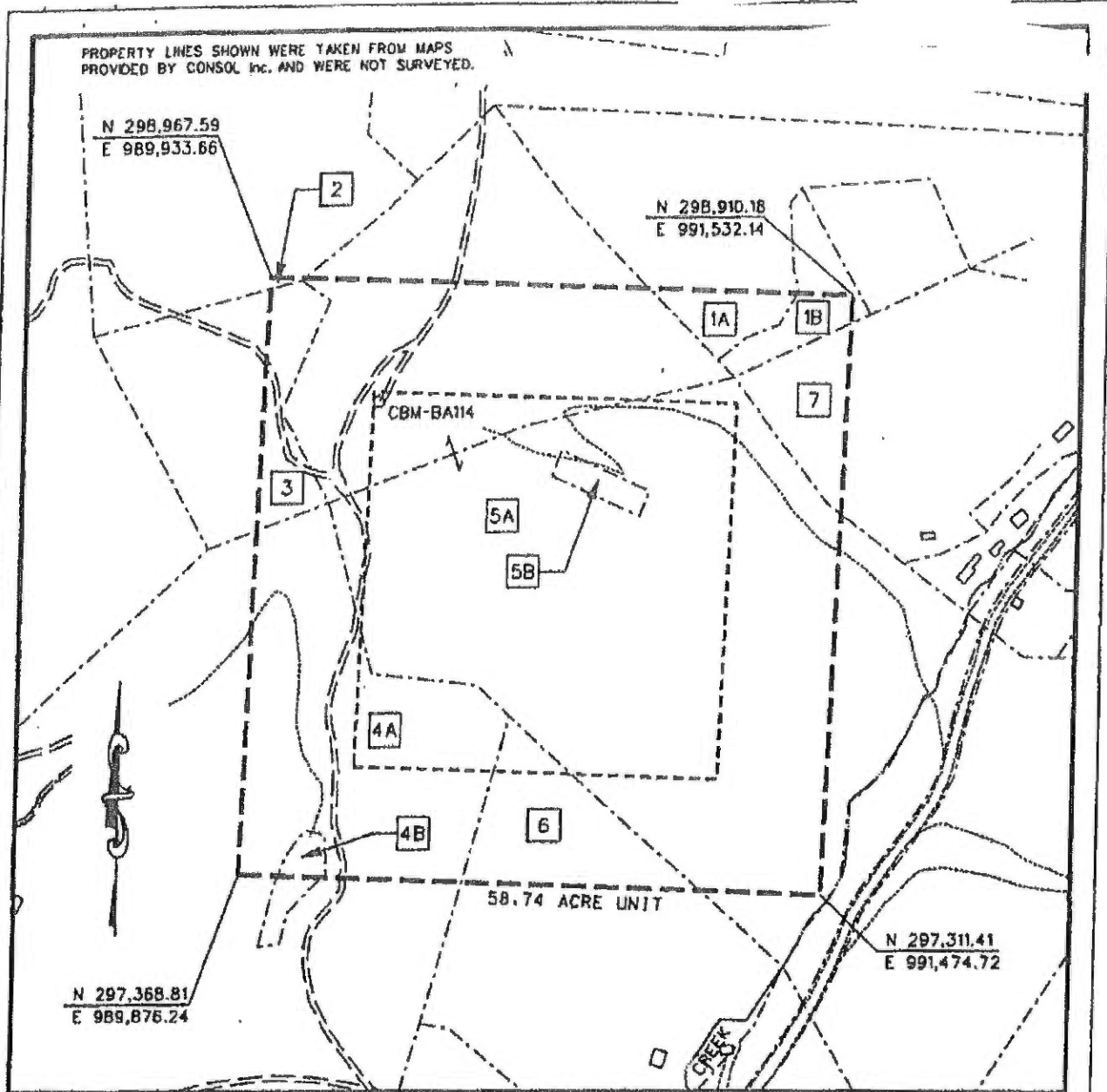



EXHIBIT A
 MIDDLE RIDGE 1 FIELD
 UNIT BA-114
 FORCE POOLING
 VGOB-03-1216

Company CNX Gas Company LLC Well Name and Number UNIT BA-114
 Tract No. _____ Elevation _____ Quadrangle Stonaker
 County Russell District New Garden Scale: 1" = 400' Date 6/7/04
 This plat is a new plat X; on updated plat _____; or a final plat 10958

Form DGD-GD-7
 Rev. 9/91

Claude D. Morgan
 Licensed Professional Engineer or Licensed Land Surveyor



Force Pooling\BA114\PDCL.dgn 01/07/2004 02:39:06 PM

**CNX Gas Company LLC
Unit BA-114
Tract Identifications
(58.74 Acre Unit)**

- 1. **CNX Gas Company LLC - All Minerals**
1.75 acres 2.9792 %

- 1A. **CNX Gas Company LLC - Surface**
- 1B. **Dally Strouth - Surface**

- 2. **J. T. Helton Successors, et al.(70 Acre Tract) - All Coal Except for Pocahontas Coal**
J. T. Helton Successors, et al. - Pocahontas Coal
Arch Holland Dye or Successors, et al. - All Minerals except Coal
Margaret Lucille McGlothlin, et al. - Surface
0.04 acres 0.0681 %

- 3. **Barbara Foote, et al. (10 Acre Tract) - Fee**
Knox Creek Coal Company - Tiller Seam and Above Coal Leased
CNX Gas Company LLC - Oil, Gas and CBM Leased (60%)
1.69 acres 2.8771 %

- 4. **David O. Kaylor, et al. - Coal**
Knox Creek Coal Company - Above Drainage Coal Leased
David O. Kaylor, et al. - All Minerals except Coal
CNX Gas Company LLC - Oil, Gas and CBM Leased
10.88 acres 18.5223 %

- 4A. **David O. Kaylor, et al. - Surface**
- 4B. **Unknown Surface Owner (Cemetery)**

- 5. **David O. Kaylor, et al. - All Minerals**
Knox Creek Coal Company - Tiller Seam and Above Coal Leased
CNX Gas Company LLC - Oil, Gas and CBM Leased
39.15 acres 66.6496 %

- 5A. **Allen D. Kestner, et ux. - Surface**
- 5B. **Unknown Surface Owner (Cemetery)**

- 6. **David O. Kaylor, et al. - Coal**
Knox Creek Coal Company - Above Drainage Coal Leased
CNX Gas Company LLC - Oil, Gas and CBM Leased
Lucy S. Dye - Surface and All Minerals except Coal
CNX Gas Company LLC - Oil, Gas and CBM Leased
3.34 acres 5.6861 %

CNX Gas Company LLC
Unit BA-114
Tract Identifications
(58.74 Acre Unit)

7. **Swords Creek Land Partnership Tr. 16 - All Minerals**
Consolidation Coal Company - Below Tiller Coal Leased
Knox Creek Coal Company - Tiller Seam and Above Coal Leased
CNX Gas Company LLC - Oil, Gas and CBM Leased
Daily Strouth - Surface
1.89 acres 3.2176 %

Exhibit E
 Unit BA-114
 Docket #VGOB 03-1216-1243-03
 List of Respondents that require escrow
 (58.74 Acre Unit)

	Acres In Unit	Interest in Unit
Tract #3, 1.69 acres		

Escrow Due to Title Conflicts

COAL OWNERSHIP

(1) Barbara Foote, et al. 1.69 acres 2.8771%
 (10 Acre Tract)

(Coal exc. Pocahontas Seam(s))

(a) Elizabeth M. Harrington** 0.34 acres 0.5754%
 Address Unknown 1/5 of 1.69 acres
 (b) George Winston Harrington, Jr.** 0.34 acres 0.5754%
 Address Unknown 1/5 of 1.69 acres
 (c) Barbara Foote** 0.51 acres 0.8631%
 6701 Chimney Top Dr. South 3/10 of 1.69 acres
 Mobile, AL 36695
 (d) Elaine Thompson** 0.51 acres 0.8631%
 1606 Winding Ridge Trail 3/10 of 1.69 acres
 Knoxville, TN 37922

** Subject to the potential interest of CNX Gas Company LLC

*** Gaps in chain of title exist which will require legal action to cure and resolve actual owners and interests.

(Pocahontas Seam(s))

(a) Elizabeth M. Harrington** 0.34 acres 0.5754%
 Address Unknown 1/5 of 1.69 acres
 (b) George Winston Harrington, Jr.** 0.34 acres 0.5754%
 Address Unknown 1/5 of 1.69 acres
 (c) Barbara Foote** 0.51 acres 0.8631%
 6701 Chimney Top Dr. South 3/10 of 1.69 acres
 Mobile, AL 36695
 (d) Elaine Thompson** 0.51 acres 0.8631%
 1606 Winding Ridge Trail 3/10 of 1.69 acres
 Knoxville, TN 37922

** Subject to the potential interest of CNX Gas Company LLC, Eddie T. Smith, William Maxfield, Shelia Smith, Tonya Munn, Douglas Compton, Woodie T. Lawson, Sandra Honaker, Bobby Clark, Jerry Clark, James R. Clark, Christie Bunker, Rhonda May, Teresa Conner, Garren W. McGlothlin, Lynda Evans, Rodney McGlothlin, Brenda Simpson, Carol Hodges, Debra R. McGlothlin, Clinton McGlothlin, Herman McGlothlin, Sylvia Vandyke, Ferrell McGlothlin, and Cindy Ball

*** Gaps in chain of title exist which will require legal action to cure and resolve actual owners and interests.

OIL & GAS OWNERSHIP

(1) Barbara Foote, et al. 1.69 acres 2.8771%
 (10 Acre Tract)
 (a) Barbara Foote** 0.51 acres 0.8631%
 6701 Chimney Top Dr. South 3/10 of 1.69 acres
 Mobile, AL 36695 OR
 0.34 acres 0.5754%
 1/5 of 1.69 acres OR
 0.46 acres 0.7768%
 27/100 of 1.69 acres
 (b) Elaine Thompson** 0.51 acres 0.8631%
 1606 Winding Ridge Trail 3/10 of 1.69 acres
 Knoxville, TN 37922 OR

Exhibit E
 Unit BA-114
 Docket #VGOB 03-1216-1243-03
 List of Respondents that require escrow
 (58.74 Acre Unit)

BOOK 0836 PAGE 0125

	Acres in Unit	Interest in Unit
	0.34 acres	0.5754%
	1/5 of 1.69 acres	
	OR	
	0.46 acres	0.7768%
	27/100 of 1.69 acres	
(c) Elizabeth M. Harrington** <i>Address Unknown</i>	0.25 acres 3/20 of 1.69 acres	0.4316%
(d) George Winston Harrington, Jr.** <i>Address Unknown</i>	0.25 acres 3/20 of 1.69 acres	0.4316%
(e) Cindy Hess Ball** PO Box 1803 Honaker, VA 24260 <i>(Subject to Life Estate of Holland Hess)</i>	0.17 acres 1/10 of 1.69 acres	0.2877%
	OR	
	0.51 acres 3/10 of 1.69 acres	0.8631%

** Subject to the potential interest of CNX Gas Company LLC

*** Gaps in chain of title exist which will require legal action to cure and resolve actual owners and interests.

Total Acres	1.6900	
Total Percentage		2.8771%

Exhibit EE
 Unit BA-114
 Docket #VGOB 03-1216-1243-03
 List of Respondents with Royalty Split Agreements/Court Orders/HB2058
 (58.74 Acre Unit)

	Acres in Unit	Percent of Unit	Percent of Escrow
<u>Tract #1B, 0.80 acres</u>			
<u>COAL OWNERSHIP</u>			
(1) CNX Gas Company LLC P. O. 643830 Pittsburgh, PA 15264-3830	0.80 acres	1.3619%	n/a
<u>OIL & GAS OWNERSHIP</u>			
(1) Daily Strouth, Jr. 48 Timber Lane Drive Honaker, VA 24260	0.80 acres	1.3619%	n/a
<u>Tract #2, 0.04 acres</u>			
<u>COAL OWNERSHIP</u>			
(1) Arch Holland Dye Heirs, Devisees, Successors or Assigns, et al (70 Acre Tract)	0.04 acres	0.0681%	
<u>(Coal exc. Pocahontas Seam(s))</u>			
(a) J.T. Helton Heirs, Devisees, Successors or Assigns			
(a.1) Tom Dye 145 Heritage Drive Honaker, VA 24260	0.0003 acres 1/120 of 0.04 acres	0.0006%	n/a
(a.2) Donna Hite 23350 Harbor Light Circle Abingdon, VA 24211	0.0003 acres 1/120 of 0.04 acres	0.0006%	n/a
(a.3) Nancy Becker 14 Ramshorn Peak Ln Bozeman, MT 59718	0.0007 acres 1/60 of 0.04 acres	0.0011%	n/a
(a.4) Oma Helton 490 7th Ave N.E. Dawson, GA 39842	<i>Life Estate Only</i>		
(a.5) Julia Hayes 2724 Ledo Rd, Apt. D52 Albany, GA 31707	0.0003 acres 1/120 of 0.04 acres	0.0006%	n/a
(a.6) Jacquelyn Walters 1330 Iowa Drive Warren, MI 48008	0.0003 acres 1/120 of 0.04 acres	0.0006%	n/a
(b) A.T. Griffith Heirs, Devisees, Successors or Assigns			
(b.1) Barbara Foote 6701 Chimney Top Dr. South Mobile, AL 36695	0.0156 acres 7/18 of 0.04 acres	0.0265%	n/a
(b.2) Elaine Thompson 1606 Winding Ridge Trail Knoxville, TN 37922	0.0156 acres 7/18 of 0.04 acres	0.0265%	n/a
(c) Burle Edward Dye Heirs, Devisees, Successors or Assigns			
(c.1) Myrtle Ruth Stilton 350 Romia Road Rowe, VA 24646	0.0040 acres 1/10 of 0.04 acres	0.0068%	

Exhibit EE
Unit BA-114
Docket #VGOB 03-1216-1243-03
List of Respondents with Royalty Split Agreements/Court Orders/HB2058
(58.74 Acre Unit)

BOOK 0836 PAGE 0127

	Acres in Unit	Percent of Unit	Percent of Escrow
(d) CNX Gas Company LLC PO Box 843830 Pittsburgh, PA 15264-3830	0.0029 acres 13/180 of 0.04 acres	0.0049%	<i>n/a</i>
<u>(Pocahontas seam(s))</u>			
(a) J.T. Helton Heirs, Devisees, Successors or Assigns			
(a.1) Tom Dye 145 Heritage Drive Honaker, VA 24260	0.0003 acres 1/120 of 0.04 acres	0.0006%	<i>n/a</i>
(a.2) Donna Hite 23350 Harbor Light Circle Abingdon, VA 24211	0.0003 acres 1/120 of 0.04 acres	0.0006%	<i>n/a</i>
(a.3) Nancy Becker 14 Ramshorn Peak Ln Bozeman, MT 59718	0.0007 acres 1/60 of 0.04 acres	0.0011%	<i>n/a</i>
(a.4) Oma Helton 490 7th Ave N.E. Dawson, GA 39842	<i>Life Estate Only</i>		
(a.5) Julia Hayes 2724 Ledo Rd, Apt. D52 Albany, GA 31707	0.0003 acres 1/120 of 0.04 acres	0.0006%	<i>n/a</i>
(a.6) Jacquelyn Walters 1330 Iowa Drive Warren, MI 48008	0.0003 acres 1/120 of 0.04 acres	0.0006%	<i>n/a</i>
(b) Burie Edward Dye Heirs, Devisees, Successors or Assigns			
(b.1) Myrtle Ruth Stillton 350 Romia Road Rowe, VA 24646	0.0040 acres 1/10 of 0.04 acres	0.0068%	<i>n/a</i>
(c) Julie Compton Ball Heirs, Devisees, Successors or Assigns			
(c.1) Homer Compton, Jr.	<i>Pre-Deceased</i>		
(c.1.1) Douglas Compton 341 Lakewind Dr. S Piney Flats, TN 37686	0.0002 acres 13/2880 of 0.04 acres	0.0003%	<i>n/a</i>
(c.1.2) Patricia Compton Pinto <i>(documentation pending)</i>	0.0002 acres 13/2880 of 0.04 acres	0.0003%	<i>n/a</i>
(c.1.2.1) David Pinto-AC2922 RJ Donovan D18-240 480 Alta Road San Diego, CA 92179			
(c.1.2.2) Deanna Pinto 30604 E. Loma Linda Rd Temecula, CA 92592			
(c.1.2.3) Kevin Pinto 33185 Wesley Street Winchester, CA 92596			
(c.2) Leah Mildred Sword Heirs, Devisees, Successors, or Assigns			

Exhibit EE
Unit BA-114
Docket #VGOB 03-1216-1243-03
List of Respondents with Royalty Split Agreements/Court Orders/HB2058
(58.74 Acre Unit)

BOOK 0836 PAGE 0128

	Acres in Unit	Percent of Unit	Percent of Escrow
(c.2.1) Eddie Thomas Smith 256 Willow S. Ln Lebanon, VA 24266	0.0001 acres 13/4320 of 0.04 acres	0.0002%	n/a
(c.2.2) Carol Ann Smith Maxfield Heirs, Devisees, Successors, or Assigns			
(c.2.2.1) William Carl Maxfield PO Box 1328 Honaker, VA 24260	0.0001 acres 13/4320 of 0.04 acres	0.0002%	n/a
(c.2.3) Larry Clyde Smith	<i>Pre-Deceased</i>		
(c.2.3.1) Shelia Smith 18067 Rich Valley Rd Abingdon, VA 24210	0.0001 acres 13/8640 of 0.04 acres	0.0001%	n/a
(c.2.3.2) Tonya Munn 20126 Woodland Hills Rd Abingdon, VA 24210	0.0001 acres 13/8640 of 0.04 acres	0.0001%	n/a
(d) Wanda Honaker Heirs, Devisees, Successors or Assigns			
(d.1) Sandra Honaker 1266 Oliver Street Gallon, OH 44833	0.0007 acres 13/720 of 0.04 acres	0.0012%	n/a
(e) Victoria Hale McGlothlin Heirs, Devisees, Successors or Assigns			
(e.1) Nelson McGlothlin Heirs, Devisees, Successors or Assigns			
(e.1.1) Garren W. McGlothlin 1866 Midway Road Pounding Mill, VA 24637	0.00002 acres 13/28800 of 0.04 acres	0.0000%	n/a
(e.1.2) Linda M. Evans 17911 Southeast Federal Highway Jupiter, FL 33469	0.00002 acres 13/28800 of 0.04 acres	0.0000%	n/a
(e.1.3) Rodney N. McGlothlin 104 East State St., Suite G Redlands, CA 92373	0.00002 acres 13/28800 of 0.04 acres	0.0000%	n/a
(e.1.4) Brenda V. Simpson 250 Highland St. Rosedale, VA 24280	0.00002 acres 13/28800 of 0.04 acres	0.0000%	n/a
(e.1.5) Carol M. McGlothlin 343 College Park Rd. Cedar Bluff, VA 24609	0.00002 acres 13/28800 of 0.04 acres	0.0000%	n/a
(e.2) Carmie Clark Heirs, Devisees, Successors or Assigns			
(e.2.1) Bobby Clark 3295 Cedar Cliff Rd Honaker, VA 24260	0.00003 acres 13/17280 of 0.04 acres	0.0001%	n/a
(e.2.2) Jerry Clark PO Box 735 Honaker, VA 24260	0.00003 acres 13/17280 of 0.04 acres	0.0001%	n/a

List of Respondents with Royalty Split Agreements/Court Orders/HB2058
(58.74 Acre Unit)

	Acres in Unit	Percent of Unit	Percent of Escrow
(e.2.3) James Roger Clark 411 Gardner Rd Honaker, VA 24260	0.00003 acres 13/17280 of 0.04 acres	0.0001%	n/a
(e.3) Dorothy Vandyke Heirs, Devisees, Successors or Assigns			
(e.3.1) Jack Vandyke 223 Mountain View Rd Rosedale, VA 24280	0.00005 acres 13/11520 of 0.04 acres	0.0001%	n/a
(e.3.2) Ronald P. Vandyke Heirs, Devisees, Successors or Assigns			
(e.3.2.1) Christie Bunker 220 Carriage Lane Bluefield, VA 24605	0.00002 acres 13/34560 of 0.04 acres	0.0000%	n/a
(e.3.2.2) Rhonda May 115 Mayapple Rd Richlands, VA 24641	0.00002 acres 13/34560 of 0.04 acres	0.0000%	n/a
(e.3.2.3) Teresa Conner 30444 Governor GC Perry Highway North Tazewell, VA 24630	0.00002 acres 13/34560 of 0.04 acres	0.0000%	n/a
(e.4) Carson McGlothlin Heirs, Devisees, Successors or Assigns			
(e.4.1) Debra R. McGlothlin PO Box 121 Rowe, VA 24646	0.0001 acres 13/5760 of 0.04 acres	0.0002%	n/a
(e.5) Clinton McGlothlin PO Box 688 Honaker, VA 24260	0.0001 acres 13/5760 of 0.04 acres	0.0002%	n/a
(e.6) Herman McGlothlin 131 Perry Drive Swords Creek, VA 24649	0.0001 acres 13/5760 of 0.04 acres	0.0002%	n/a
(e.7) Sylvia Vandyke PO Box 183 Swords Creek, VA 24649	0.0001 acres 13/5760 of 0.04 acres	0.0002%	n/a
(e.8) Ferrell McGlothlin 99 Perry Drive Swords Creek, VA 24649	0.0001 acres 13/5760 of 0.04 acres	0.0002%	n/a
(f) A.T. Griffith Heirs, Devisees, Successors or Assigns			
(f.1) Barbara Foote 6701 Chimney Top Dr. South Mobile, AL 36695	0.0156 acres 7/18 of 0.04 acres	0.0265%	n/a
(f.2) Elaine Thompson 1606 Winding Ridge Trail Knoxville, TN 37922	0.0156 acres 7/18 of 0.04 acres	0.0265%	n/a
(g) CNX Gas Company LLC 1000 Consol Energy Drive Canonsburg, PA 15317	0.0007 acres 13/720 of 0.04 acres	0.0012%	n/a

OIL & GAS OWNERSHIP

Exhibit EE
Unit BA-114
Docket #VGOB 03-1216-1243-03
List of Respondents with Royalty Split Agreements/Court Orders/HB2058
(58.74 Acre Unit)

	Acres in Unit	Percent of Unit	Percent of Escrow
(1) Arch Holland Dye Heirs, Devisees, Successors or Assigns, et al <i>(70 Acre Tract)</i>	1.18 acres	2.0089%	
(a) Arch Holland Dye Heirs, Devisees, Successors or Assigns			
(a.1) Frances Ozena Brown 71 Jamison Drive Swords Creek, VA 24649	0.0040 acres 1/10 of 0.04 acres	0.0068%	0.2353% HB2058
(b) J.T. Helton Heirs, Devisees, Successors or Assigns			
(b.1) Tom Dye 145 Heritage Drive Honaker, VA 24260	0.0003 acres 1/120 of 0.04 acres	0.0006%	0.0196% HB2058
(b.2) Donna Hite 23350 Harbor Light Circle Abingdon, VA 24211	0.0003 acres 1/120 of 0.04 acres	0.0006%	0.0196% HB2058
(b.3) Nancy Becker 14 Ramshorn Peak Ln Bozeman, MT 59718	0.0007 acres 1/60 of 0.04 acres	0.0011%	0.0392% HB2058
(b.4) Oma Helton 490 7th Ave N.E. Dawson, GA 39842	<i>Life Estate Only</i>		
(b.5) Julia Hayes 2724 Ledo Rd, Apt. D52 Albany, GA 31707	0.0003 acres 1/120 of 0.04 acres	0.0006%	0.0196% HB2058
(b.6) Jacquelyn Walters 1330 Iowa Drive Warren, MI 48008	0.0003 acres 1/120 of 0.04 acres	0.0006%	0.0196% HB2058
(c) Burie Edward Dye Heirs, Devisees, Successors or Assigns			
(c.1) Myrtle Ruth Stilton 350 Romia Road Rowe, VA 24646	0.0040 acres 1/10 of 0.04 acres	0.0068%	0.2353% HB2058
(c) A.T. Griffith Heirs, Devisees, Successors or Assigns			
(c.1) Barbara Foote 6701 Chlmney Top Dr. South Mobile, AL 36695	0.014 acres 31/90 of 1.18 acres	0.0235%	n/a
(c.2) Elaine Thompson 1606 Winding Ridge Trail Knoxville, TN 37922	0.014 acres 31/90 of 1.18 acres	0.0235%	n/a
(d) CNX Gas Company LLC PO Box 643830 Pittsburgh, PA 15264-3830	0.002 acres 11/180 of 1.18 acres	0.0042%	n/a
	<i>Total Tract Acres</i>	0.040	
	<i>Total Tract Percentage</i>	0.0681%	

Tract #4, 10.88 acres

COAL OWNERSHIP

(1) David O. Kaylor, et al. <i>(69 Acre Tract)</i>	10.88 acres	18.5223%
---	-------------	----------

Exhibit EE
 Unit BA-114
 Docket #VGOB 03-1216-1243-03
 List of Respondents with Royalty Split Agreements/Court Orders/HB2058
 (58.74 Acre Unit)

	Acres in Unit	Percent of Unit	Percent of Escrow
(a) David Kaylor 4544 River Shore Drive York, SC 29745	5.440 acres 1/2 of 10.88 acres	9.2612%	n/a
(b) Charles Kaylor 1 Eden Palm Place Woodland, TX 77381	5.440 acres 1/2 of 10.88 acres	9.2612%	n/a
<u>OIL & GAS OWNERSHIP</u>			
(1) David O. Kaylor, et al. (69 Acre Tract)	10.88 acres	18.5223%	
(a) David Kaylor 4544 River Shore Drive York, SC 29745	3.627 acres 1/3 of 10.88 acres	6.1741%	n/a
(b) Charles Kaylor 1 Eden Palm Place Woodland, TX 77381	3.627 acres 1/3 of 10.88 acres	6.1741%	n/a
(c) Cindy K. Ball PO Box 1803 Honaker, VA 24260	3.627 acres 1/3 of 10.88 acres	6.1741%	n/a
(d) Holland Hess 2761 Miller Creek Rd Swords Creek, VA 24649	<i>Life Estate Only</i>		
	<i>Total Tract Acres</i> 10.880		
	<i>Total Tract Percentage</i> 18.5223%		

Tract #6, 3.34 acres

COAL OWNERSHIP

(1) David O. Kaylor, et al. (5.50 Acre Tract - Coal Only)	3.34 acres	5.6861%	
(a) David Kaylor 4544 River Shore Drive York, SC 29745	1.670 acres 1/2 of 3.34 acres	2.8430%	n/a
(b) Charles Kaylor 1 Eden Palm Place Woodland, TX 77381	1.670 acres 1/2 of 3.34 acres	2.8430%	n/a

OIL & GAS OWNERSHIP

(1) Lucy Spencer Dye 149 Strouth Creek Swords Creek, VA 24649	3.34 acres	5.6861%	n/a
---	------------	---------	-----

Total Acres Resolved in Unit: 15.0600
Total Percentage Resolved in Unit: 25.6384%

1800793

VIRGINIA: IN THE OFFICE OF THE CLERK OF THE CIRCUIT OF RUSSELL COUNTY, 4-19, 2018. This deed was this day presented in said office, and upon the certificate of acknowledgment thereto annexed, admitted to record at 3:33 o'clock p M, after payment of \$ _____ tax imposed by Sec. 58.1-802.

Original returned this date to: Sarah Gilmer

TESTE: ANN S. McREYNOLDS, CLERK
 BY: Jennifer Kendrick D. CLERK