

**VIRGINIA LAND RECORD COVER SHEET  
FORM A - COVER SHEET CONTENT**

0915-01  
Amended Supp  
BOOK 0813 PAGE 0964

Instrument Date: 12/15/2016  
Instrument Type: ODU  
Number of Parcels: 0 Number of Pages: 1  
 City  County

RUSSELL

TAX EXEMPT? VIRGINIA/FEDERAL LAW

Grantor: VIRGINIA GAS & OIL BOARD

Grantee: CNX GAS COMPANY, LLC

Consideration: \$0.00

Existing Debt: \$0.00

Actual Value/Assumed: \$0.00

**PRIOR INSTRUMENT UNDER § 58.1-803(D):**

Original Principal: \$0.00

Fair Market Value Increase: \$0.00

(Area Above Reserved For Deed Stamp Only)

Original Book Number: 732 Original Page Number: 0267 Original Instrument Number:

Prior Recording At:  City  County

Percentage In This Jurisdiction:

**BUSINESS / NAME**

1  Grantor: VIRGINIA GAS & OIL BOARD

Grantor:

1  Grantee: BUCKHORN COAL COMPANY

2  Grantee: STRAS, B. W. HEIRS

**GRANTEE ADDRESS**

Name: BUCKHORN COAL COMPANY

Address:

City:

State: VA Zip Code:

Book Number:

Page Number:

Instrument Number:

Parcel Identification Number (PIN):

Tax Map Number:

Short Property Description:

**Current Property Address**

City:

State: Zip Code:


Instrument Prepared By: VIRGINIA GAS & OIL BOARD Recording Paid By: DMME

Recording Returned To: DMME-DIVISION OF GAS & OIL

Address: P. O. DRAWER159

City: LEBANON


State: VA Zip Code: 24266



**VIRGINIA LAND RECORD COVER SHEET  
FORM B – ADDITIONAL GRANTORS/GRANTEES**

BOOK 0813 PAGE 0965

Instrument Date: 12/15/2016  
Instrument Type: ODU  
Number of Parcels: 0 Number of Pages: 1  
 City  County  
RUSSELL




*(Area Above Reserved For Deed Stamp Only)*

**GRANTOR BUSINESS / NAME**

- Grantor:
- Grantor:
- Grantor:
- Grantor:
- Grantor:
- Grantor:
- Grantor:
- Grantor:

**GRANTEE BUSINESS / NAME**

- 3  Grantee: CORN, S. J. & SUSAN E. HEIRS
- 4  Grantee: KEENE, DAVID HEIRS
- 5  Grantee: PERKINS, SWAIN
- 6  Grantee: PERKINS, RICKY ALLEN
- 7  Grantee: PERKINS, TERRY
- 8  Grantee: CNX GAS COMPANY, LLC
- 9  Grantee: PERKINS, DOROTHY
- 10  Grantee: H. C. BOSTIC COAL COMPANY, INC.



**VIRGINIA LAND RECORD COVER SHEET  
FORM B - ADDITIONAL GRANTORS/GRANTEES**

BOOK 0813 PAGE 0966

Instrument Date: 12/15/2016

Instrument Type: ODU

Number of Parcels: 0 Number of Pages: 1

City  County  
RUSSELL



*(Area Above Reserved For Deed Stamp Only)*

**GRANTOR BUSINESS / NAME**

- Grantor:
- Grantor:
- Grantor:
- Grantor:
- Grantor:
- Grantor:
- Grantor:
- Grantor:

**GRANTEE BUSINESS / NAME**

- 11  Grantee: WHITED, BRANSOM JR.
- 12  Grantee: WHITED, AUDREY
- 13  Grantee: WHITED, JEARLINE
- 14  Grantee: KEEN, ERNEST
- 15  Grantee: KEEN, VERNIE
- 16  Grantee: LARGE, MABLE MONK
- 17  Grantee: BOETTJER, LOUELLA PERKINS
- 18  Grantee: PERKINS, PATTY S.



**VIRGINIA LAND RECORD COVER SHEET  
FORM B - ADDITIONAL GRANTORS/GRANTEES**

BOOK 0813 PAGE 0967

Instrument Date: 12/15/2016

Instrument Type: ODU

Number of Parcels: 0 Number of Pages: 1

City  County  
RUSSELL




*(Area Above Reserved For Deed Stamp Only)*

**GRANTOR BUSINESS / NAME**

- Grantor:
- Grantor:
- Grantor:
- Grantor:
- Grantor:
- Grantor:
- Grantor:
- Grantor:

**GRANTEE BUSINESS / NAME**

- 19  Grantee: ENNIS, BRENDA
- 20  Grantee: PERKINS, VICKIE
- 21  Grantee: DYE, NANCY
- 22  Grantee: FIELDS, ROBERTA
- 23  Grantee: PERKINS, JANET
- 24  Grantee: PERKINS, ROGER
- 25  Grantee: DYE, LARRY G.
- 26  Grantee: MURPHY, DEBORAH



**VIRGINIA LAND RECORD COVER SHEET  
FORM B – ADDITIONAL GRANTORS/GRANTEES**

BOOK 0813 PAGE 0968

Instrument Date: 12/15/2016  
Instrument Type: ODU  
Number of Parcels: 0 Number of Pages: 1  
 City  County  
RUSSELL




*(Area Above Reserved For Deed Stamp Only)*

**GRANTOR BUSINESS / NAME**

- Grantor:
- Grantor:
- Grantor:
- Grantor:
- Grantor:
- Grantor:
- Grantor:
- Grantor:

**GRANTEE BUSINESS / NAME**

- 27  Grantee: ALICIE, ADDAVENE
- 28  Grantee: SMITH, BETTY CAROL
- 29  Grantee: COLE, SHARON K.
- 30  Grantee: RASNAKE, TED
- 31  Grantee: CHAFIN, TERESA
- 32  Grantee: MUSICK, LOIS
- 33  Grantee: HALL, VIVIAN
- 34  Grantee: MANESS, EARL JR.



**VIRGINIA LAND RECORD COVER SHEET  
FORM B – ADDITIONAL GRANTORS/GRANTEES**

BOOK 0813 PAGE 0969

Instrument Date: 12/15/2016

Instrument Type: ODU

Number of Parcels: 0 Number of Pages: 1

City  County  
RUSSELL




*(Area Above Reserved For Deed Stamp Only)*

**GRANTOR BUSINESS / NAME**

- Grantor:
- Grantor:
- Grantor:
- Grantor:
- Grantor:
- Grantor:
- Grantor:
- Grantor:

**GRANTEE BUSINESS / NAME**

- 35  Grantee: MITCHELL, SHIRLEY
- 36  Grantee: SMITH, DOROTHY Y.
- 37  Grantee: DEMBECK, JUANITA
- 38  Grantee: DEMBECK, DELIA B.
- 39  Grantee: FINCHAM, BRENDA
- 40  Grantee: HICKS, HENRY ROGER
- 41  Grantee: SASSER, DELILAH JANE
- 42  Grantee: LESTER, KENNETH SAMUEL



**VIRGINIA LAND RECORD COVER SHEET  
FORM B – ADDITIONAL GRANTORS/GRANTEES**

BOOK 0813 PAGE 0970

Instrument Date: 12/15/2016  
Instrument Type: ODU  
Number of Parcels: 0 Number of Pages: 1  
 City  County  
RUSSELL




*(Area Above Reserved For Deed Stamp Only)*

**GRANTOR BUSINESS / NAME**

- Grantor:
- Grantor:
- Grantor:
- Grantor:
- Grantor:
- Grantor:
- Grantor:
- Grantor:

**GRANTEE BUSINESS / NAME**

- 43  Grantee: RUSSELL, WANDA
- 44  Grantee: COMPTON, LARRY
- 45  Grantee: SNEAD, BETTY
- 46  Grantee: COMPTON, ROBERT
- 47  Grantee: WHITT, GOLDIE
- 48  Grantee: BYRD, MARY
- 49  Grantee: PECK, MARGARET
- 50  Grantee: O'BRIEN, JOY



**VIRGINIA LAND RECORD COVER SHEET  
FORM B - ADDITIONAL GRANTORS/GRANTEES**

BOOK 0813 PAGE 0971

Instrument Date: 12/15/2016

Instrument Type: ODU

Number of Parcels: 0 Number of Pages: 1

City  County  
RUSSELL


**GRANTOR BUSINESS / NAME**

- Grantor:
- Grantor:
- Grantor:
- Grantor:
- Grantor:
- Grantor:
- Grantor:
- Grantor:

*(Area Above Reserved For Deed Stamp Only)*

**GRANTEE BUSINESS / NAME**

- 51  Grantee: TOLER, SUE C.
- 52  Grantee: REEL, THERESA
- 53  Grantee: DISHNER, DONNA WILSON
- 54  Grantee: WILSON, KENNETH ALLAN
- 55  Grantee: WILSON, MICHAEL WAYNE
- 56  Grantee: WILSON, STEVEN DOUGLAS
- 57  Grantee: WILSON, BRYAN DAVID
- 58  Grantee: SCOTT, JOHN



**VIRGINIA LAND RECORD COVER SHEET  
FORM B - ADDITIONAL GRANTORS/GRANTEES**

BOOK 0813 PAGE 0972

Instrument Date: 12/15/2016

Instrument Type: ODU

Number of Parcels: 0 Number of Pages: 1

City  County  
RUSSELL


*(Area Above Reserved For Deed Stamp Only)*

**GRANTOR BUSINESS / NAME**

- Grantor:
- Grantor:
- Grantor:
- Grantor:
- Grantor:
- Grantor:
- Grantor:
- Grantor:

**GRANTEE BUSINESS / NAME**

- 59  Grantee: COOPER, MICHELLE LEE
- 60  Grantee: JUSTICE, ANDREW DAVID
- 61  Grantee: CHISHOLM, PATRICIA
- 62  Grantee: NOEL, DAVID
- 63  Grantee: NOEL, JOE
- 64  Grantee: DYE, BERNIE DARIN
- 65  Grantee: DYE, TOM
- 66  Grantee: HITE, DONNA



**VIRGINIA LAND RECORD COVER SHEET  
FORM B - ADDITIONAL GRANTORS/GRANTEES**

BOOK 0813 PAGE 0973

Instrument Date: 12/15/2016

Instrument Type: ODU

Number of Parcels: 0 Number of Pages: 1

City  County  
RUSSELL


**GRANTOR BUSINESS / NAME**

- Grantor:
- Grantor:
- Grantor:
- Grantor:
- Grantor:
- Grantor:
- Grantor:
- Grantor:

*(Area Above Reserved For Deed Stamp Only)*

**GRANTEE BUSINESS / NAME**

- 67  Grantee: BECKER, NANCY
- 68  Grantee: HELTON, OMA
- 69  Grantee: HAYES, JULIA
- 70  Grantee: WALTERS, JACQUELYN
- 71  Grantee: FOOTE, BARBARA
- 72  Grantee: THOMPSON, ELAINE
- 73  Grantee: STILTNER, MYRTLE RUTH
- 74  Grantee: COMPTON, DOUGLAS



**VIRGINIA LAND RECORD COVER SHEET  
FORM B - ADDITIONAL GRANTORS/GRANTEES**

BOOK 0813 PAGE 0974

Instrument Date: 12/15/2016

Instrument Type: ODU

Number of Parcels: 0 Number of Pages: 1

City  County  
RUSSELL


*(Area Above Reserved For Deed Stamp Only)*

**GRANTOR BUSINESS / NAME**

- Grantor:
- Grantor:
- Grantor:
- Grantor:
- Grantor:
- Grantor:
- Grantor:
- Grantor:

**GRANTEE BUSINESS / NAME**

- 75  Grantee: PINTO, DAVID
- 76  Grantee: PINTO, DEANNA
- 77  Grantee: PINTO, KEVIN
- 78  Grantee: COMPTON, AMBER JEAN
- 79  Grantee: SMITH, EDDIE THOMAS
- 80  Grantee: MAXFIELD, WILLIAM CARL
- 81  Grantee: SMITH, SHELIA
- 82  Grantee: MUNN, TONYA



**VIRGINIA LAND RECORD COVER SHEET  
FORM B - ADDITIONAL GRANTORS/GRANTEES**

BOOK 0813 PAGE 0975

Instrument Date: 12/15/2016

Instrument Type: ODU

Number of Parcels: 0 Number of Pages: 1

City  County  
RUSSELL


*(Area Above Reserved For Deed Stamp Only)*

**GRANTOR BUSINESS / NAME**

- Grantor:
- Grantor:
- Grantor:
- Grantor:
- Grantor:
- Grantor:
- Grantor:
- Grantor:

**GRANTEE BUSINESS / NAME**

- 83  Grantee: HONAKER, SANDRA
- 84  Grantee: MCGLOTHLIN, GARREN W.
- 85  Grantee: EVANS, LINDA M.
- 86  Grantee: MCGLOTHLIN, RODNEY N.
- 87  Grantee: SIMPSON, BRENDA V.
- 88  Grantee: MCGLOTHLIN, CAROL M.
- 89  Grantee: CLARK, BOBBY
- 90  Grantee: CLARK, JERRY



**VIRGINIA LAND RECORD COVER SHEET  
FORM B - ADDITIONAL GRANTORS/GRANTEES**

BOOK 0813 PAGE 0976

Instrument Date: 12/15/2016

Instrument Type: ODU

Number of Parcels: 0 Number of Pages: 1

City  County  
RUSSELL


*(Area Above Reserved For Deed Stamp Only)*

**GRANTOR BUSINESS / NAME**

- Grantor:
- Grantor:
- Grantor:
- Grantor:
- Grantor:
- Grantor:
- Grantor:
- Grantor:

**GRANTEE BUSINESS / NAME**

- 91  Grantee: CLARK, JAMES ROGER
- 92  Grantee: VANDYKE, JACK
- 93  Grantee: BUNKER, CHRISTIE
- 94  Grantee: MAY, RHONDA
- 95  Grantee: CONNOR, TERESA
- 96  Grantee: MCGLOTHLIN, DEBRA R.
- 97  Grantee: MCGLOTHLIN, CLINTON
- 98  Grantee: MCGLOTHLIN, HERMAN



**VIRGINIA LAND RECORD COVER SHEET  
FORM B – ADDITIONAL GRANTORS/GRANTEES**

BOOK 0813 PAGE 0977

Instrument Date: 12/15/2016

Instrument Type: ODU

Number of Parcels: 0 Number of Pages: 1

City  County  
RUSSELL




*(Area Above Reserved For Deed Stamp Only)*

**GRANTOR BUSINESS / NAME**

- Grantor:
- Grantor:
- Grantor:
- Grantor:
- Grantor:
- Grantor:
- Grantor:
- Grantor:

**GRANTEE BUSINESS / NAME**

- 99  Grantee: VANDYKE, SYLVIA
- 100  Grantee: MCGLOTHLIN, FERRELL
- 101  Grantee: FOOTE, BARBARA
- 102  Grantee: THOMPSON, ELAINE
- 103  Grantee: BROWN, FRANCES OZENA
- 104  Grantee: DYE, TOM
- 105  Grantee: HITE, DONNA
- 106  Grantee: BECKER, NANCY



**VIRGINIA LAND RECORD COVER SHEET  
FORM B - ADDITIONAL GRANTORS/GRANTEES**

Instrument Date: 12/15/2016

Instrument Type: ODU

Number of Parcels: 0 Number of Pages: 1

City  County

RUSSELL



*(Area Above Reserved For Deed Stamp Only)*

**GRANTOR BUSINESS / NAME**

Grantor:

Grantor:

Grantor:

Grantor:

Grantor:

Grantor:

Grantor:

Grantor:

**GRANTEE BUSINESS / NAME**

107  Grantee: HELTON, OMA

108  Grantee: HAYES, JULIA

109  Grantee: WALTERS, JACQUELYN


110  Grantee: STILTNER, MYRTLE RUTH

Grantee:

Grantee:

Grantee:

Grantee:



VIRGINIA:

## BEFORE THE VIRGINIA GAS AND OIL BOARD

IN RE:

**AMENDED** SUPPLEMENTAL ORDER REGARDING DOCKET NUMBER  
**VGOB 01-0821-0915-01**

ELECTIONS: **UNIT AY-113**  
 (herein Subject Drilling Unit)

*Note: This Order is being Amended due ongoing due diligence efforts, resulting in heirship updates*

REPORT OF BOARD  
FINDINGS AND ORDER

This Supplemental Order is entered by the Board *sua sponte* in the form authorized by the Board at hearings held on February 15, 1994 and June 16, 1992; and this Supplemental Order is being recorded for the purpose of supplementing the Order previously in the captioned matter on **October 19, 2010** which was recorded at **Deed Book 732, Page 0267** in the Office of the Clerk of the Circuit Court of **Russell** County, Virginia, on **March 30, 2011**, (herein "Board Order") and completing the record regarding elections.

Findings: The Board finds that:

The Board Order directed CNX GAS COMPANY LLC (herein "Designated Operator") to mail copies of the Board Order to all Respondents whose interests, if any, were pooled by the said Board Order;

The Designated Operator filed its affidavit of elections disclosing that it had mailed a true and correct copy of the Board's Order to all Respondents whose interests, if any, were pooled by said Board Order;

The Board Order required each Respondent whose interests, if any, were pooled by the terms of said Board Order to make an election within thirty (30) days after the date of mailing or recording, as applicable, of said Order; the affidavit of elections filed herein and annexed hereto as Exhibit A states: (i) whether each Respondent has made or failed to make a timely election; (ii) the nature of any election(s) made; and (iii) whether, by reason of a failure to elect or to timely elect one or more Respondents are deemed, under the terms of the Board's Order, to have leased all their rights, title, interests, estates and claims in Subject Drilling Unit to the Applicant;

That the affidavit of elections annexed hereto with the Exhibits submitted therewith identifies the Respondent(s) making a timely election, if any; identifies the Respondent(s), if any, who are deemed to have leased; identifies the conflicting interests and claims which require escrow; identifies the interests and claims, if any, requiring escrow under Virginia Code section 45.1-361.21.D.; and identifies the Respondents, if any, who may be dismissed by reason of having leased or entered into a voluntary agreement with the Applicant.

The affidavit of elections indicates whether or not the escrow of funds is required with regard to **Unit AY-113**;


Order: By this Order, the Board orders the Designated Operator to tender, consistent with and in accordance with the findings set forth at paragraph 2. above and the annexed affidavit of elections with Exhibits thereto, any funds subject to escrow and instructs the Escrow Agent, **First Bank & Trust Company** **38 E. Valley Drive, Bristol, VA 24201** or any successor named by the Board to establish interest bearing escrow account(s), IRS Tax Identification Number 54-1629506, in accordance with the information set forth in the affidavit of elections with Exhibits thereto, to receive funds and account to the Board therefore.

Mailing of Order and Filing of Affidavit: The Designated Operator under the captioned Order or shall file an affidavit with the Secretary of the Board within ten (10) days after the date of receipt of this Order stating that a true and correct copy of this Order was mailed to each Respondent whose interests or claims are subject to escrow and whose address is known within seven (7) days from the date of receipt of this Order.

Conclusion: Therefore, the findings and all terms and provisions set forth above be and hereby are granted and IT IS SO ORDERED.

Effective Date: This Order shall be effective on the date of its execution.

DONE AND EXECUTED this 15 day of December, 2016 by a majority of the Virginia Gas and Oil Board.



Chairman, Bradley C. Lambert


DONE AND PERFORMED this 15 day of December, 2016 by Order of the Virginia Gas and Oil Board.




Rick Cooper  
Principal Executive to the  
staff, Virginia Gas and Oil Board

COMMONWEALTH OF VIRGINIA  
COUNTY OF RUSSELL

Acknowledged on this 15th day of December, 2016, personally before me a notary public in and for the Commonwealth of Virginia, appeared Bradley C. Lambert, being duly sworn did depose and say that he is the Chairman of the Virginia Gas and Oil Board and Rick Cooper, being duly sworn did depose and say that he is Principal Executive to the staff of the Virginia Gas and Oil Board, that they executed the same and was authorized to do so.



Sarah Jessee Gilmer, Notary Public  
262946



My Commission expires: July 31, 2017

VIRGINIA:

## Exhibit A

## BEFORE THE VIRGINIA GAS AND OIL BOARD

IN RE:

Application of CNX Gas Company LLC for Forced Pooling of Interests in Unit AY-113  
VGOB 01-0821-0915 in the New Garden District of Russell County, Virginia

AFFIDAVIT OF CNX GAS COMPANY LLC (herein "Designated Operator") REGARDING ELECTIONS,  
ESCROW AND SUPPLEMENTAL ORDER

Anita D. Duty, being first duly sworn on oath, deposes and says:

That your affiant is employed by CNX Land Resources, Inc., as a Pooling Supervisor and is duly authorized to make this affidavit on behalf of CNX GAS COMPANY LLC, the designated operator,

That the Order entered on **October 19, 2010**, by the Virginia Gas and Oil Board (hereinafter "Board") regarding the captioned CBM Unit required the Applicant to mail a true and correct copy of said Order to each person pooled by the Order;

That within seven (7) days of receipt of an executed copy of the Order referred to at paragraph 2. above, your affiant caused a true and correct copy of said Order to be mailed via the United States Postal Service to each Respondent named in the captioned Application, whose address was known, and to all persons, if any, who were added as Respondents at the hearing held in the captioned matter; that proof of such mailing has previously been tendered to the Division of Gas and Oil, the Office of the Gas and Oil Inspector, at Lebanon, Virginia;

That the Order of the Board in the captioned matter required all persons pooled thereby to tender their written elections to the Unit Operator within thirty (30) days of the date the Order was recorded in the counties identified above; that said Order was recorded on **March 30, 2011**;

That the designated operator CNX GAS COMPANY LLC has established procedures to review all mail received and all written documents received other than by mail to ascertain whether parties whose interests have been pooled have made a written election, in a timely fashion, as required by the captioned Order; that said procedures were followed to identify the elections, if any, made with regard to the Subject Unit; that the following persons delivered, by mail or otherwise, written elections the Unit Operator, within the thirty day elections period:

None

That respondents identified in Exhibit B-3 hereto are, having failed to make any election, deemed to have leased their coalbed methane rights, interests and claims to Applicant, all as provided in the Board's Order of **October 19, 2010**;

See attached Exhibit B-3

That the rights, interests and claims of the following persons are subject to escrow under the Board's Order pooling the captioned Unit, Board Regulations and the Code of Virginia:

See attached Exhibit E

That after the pooling hearing held in the captioned matter, the following persons have leased or entered into a voluntary agreement with the Designated Operator:

None

That to the extent any of said persons listed in Exhibit B-2 have rights, interests and claims which are subject to escrow, they should be dismissed as respondents; the Operator requests that the following persons be dismissed as Respondents:

Willa Mae Stilton, et al, Ralph & Helen Hale, William Bill Hale, Curtis & Barbara Hale, Billy Vance, Carl Perkins, Clyde Perkins, Lawrence Perkins, Ida Dye, Charles Whited, Jack Hale, Helen Hale Martin, Roger Hale, John Lewis & Terri Hale, Dewey Hale, Jr., Jerry Hale, Sandra Trent, Bonnie Harless, Virginia Young, Don Hale Heirs, Daniel V. Hale, Mary Doris Hopkins, Nancy L. Key, David Wayne Hale, Genevieve Marshall, Dorothy Robinson, Donald Everett Hale, Bertha Lester Hale, Kendra Hale, Jeffrey Glenn Hale, Benny Mullins, Vincent Mullins, Jack Mullins, Betty Giaimo, and Patricia Mullins.

That the persons identified in Exhibit EE attached hereto have entered into royalty split agreements, which allows the Applicant/Designated Operator to pay them directly without the need to escrow funds which would otherwise be in conflict.

See attached Exhibit EE

That pursuant to the provisions of VAC 25-160-70.A.10. and C. and VAC 25-160-80 the annexed supplemental order sets forth the interests and claims that require escrow of funds pursuant to Virginia Code sections 45.1-361.21.D. and 45.1-361.22.A.3. and 4.

Dated at Pounding Mill, Virginia, this 7<sup>th</sup> day of December, 2016.

Anita D. Duty  
Anita D. Duty

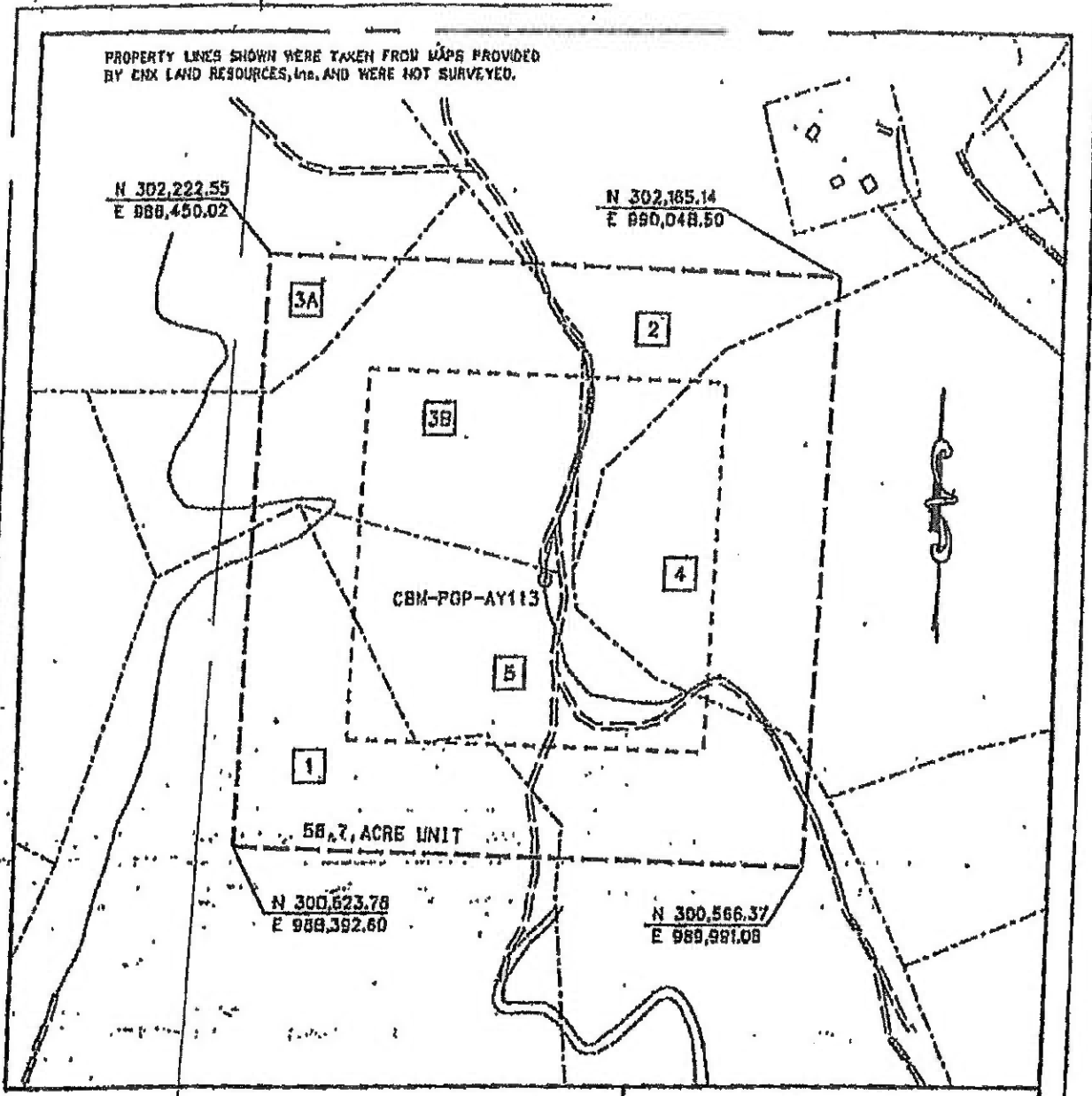
STATE OF VIRGINIA  
COUNTY OF TAZEWELL

Taken, subscribed and sworn to before me by Anita D. Duty as a Pooling Supervisor for CNX Land LLC on behalf of the corporate Designated Operator, this 7<sup>th</sup> day of December, 2016.

Janet Ruth White  
Notary

My commission expires: 3/31/20

JANET RUTH WHITE  
NOTARY PUBLIC  
Commonwealth of Virginia  
Reg# 7667821  
My Commission Expires 3/31/20



PROPERTY LINES SHOWN HERE TAKEN FROM MAPS PROVIDED BY CNX LAND RESOURCES, INC. AND WERE NOT SURVEYED.

EXHIBIT A  
MIDDLE RIDGE 1 FIELD  
UNIT AY-113  
FORCE POOLING  
VGDB-01-0821-0915

Company Pochoontas Gas Partnership Well Name and Number UNIT AY113  
 Tract No. \_\_\_\_\_ Elevation \_\_\_\_\_ Quadrangle Wichita  
 County Russell District New Garden Scale: 1" = 400' Date 7/14/01  
 This plot is a new plot  ; an updated plot \_\_\_\_\_ ; or a final plot \_\_\_\_\_

Form DGD-00-7 v. 9/91 Charles M. Moy (Affix Seal)  
 Licensed Professional Engineer or Licensed Land Surveyor

**CNX GAS COMPANY LLC**  
**Unit AY-113**  
**Tract Identifications**  
**(58.7 Acre Unit)**

1. **Buckhorn Coal Company Tr. 8 (Warder # 10 Tract) - Fee Reserve Coal Properties Company - Below Drainage Coal Leased Knox Creek Coal Corporation - Above Drainage Coal Leased CNX Gas Company LLC - Oil, Gas and CBM Leased**  
 10.30 acres                      17.5488 %
  
2. **Buckhorn Coal Company (Corns & Fletcher Tract) - Coal Knox Creek Coal Corporation - Above Drainage Coal Leased CNX Gas Company LLC - CBM Leased**  
**Heirs, devisees, Successors or Assigns of B. W. Stras, et al. OR Heirs, Devisees, Successors or Assigns of G. J. Corn and Susan E. Corn OR Heirs, Devisees, Successors or Assigns of David Keena OR CNX Gas Company LLC, Swain & Renia Perkins OR CNX Gas Company LLC and Dorothy Perkins - All Minerals except Coal**  
**Dottie Gay Robinette Miller - Surface**  
 8.28 acres                      8.9949 %
  
- 3A. **Buckhorn Coal Company (Jacob Fuller 463 Acre Tract) - Coal Knox Creek Coal Corporation - Above Drainage Coal Leased CNX Gas Company LLC - CBM Leased CNX Gas Company LLC - All Minerals except Coal Consolidation Coal Company - Surface**  
 1.63 acres                      3.1175 %
  
- 3B. **Buckhorn Coal Company (Jacob Fuller 453 Acre Tract) - Coal Knox Creek Coal Corporation - Above Drainage Coal Leased CNX Gas Company LLC - CBM Leased H. C. Bosflo Coal Company, Inc. - Surface and All Minerals except Coal CNX Gas Company LLC - Oil, Gas and CBM**  
 13.27 acres                      22.6085 %
  
4. **John H. Dye Heirs, et al. - Fee Knox Creek Coal Corporation. - Coal In Tiller and Above Coal Seams Leased CNX Gas Company LLC - Oil, Gas and CBM Leased (40%)**  
 13.04 acres                      22.2147 %
  
5. **J. T. Helton Successors, et al. - Coal (Except for Pocahontas Coal) J. T. Helton Successors, et al. - Pocahontas Coal Arch Holland Dye or Successors, et al. - All Minerals except Coal Margaret Lucille McGlothlin, et al. - Surface**  
 14.98 acres                      25.5198 %

Exhibit B-3  
Unit AY-113  
Docket #VGOB 01-0821-0915-01  
List of Unleased Owners/Claimants

BOOK 0813 PAGE 0986

	Acres In Unit	Interest in Unit
<b>i. COAL FEE OWNERSHIP</b>		
<b><u>Tract #4, 13.04 acres</u></b>		
John H. Dye Heirs, Devisees, Successors or Assigns, et al.	13.04 acres	22.2147%
<b>(1) <u>(Pocahontas seam(s))</u></b>		
<b>(a) Celia Miller Heirs, Devisees, Successors or Assigns</b>		
(a.1) Bransom Whited, Jr. 321 Bane Bottom Rd. Cedar Bluff, VA 24609	0.5796 acres 2/45 of 13.04 acres	0.9873%
<b>(a.2) Chester Whited Heirs, Devisees, Successors or Assigns</b>		
(a.2.1) Audrey Whited PO Box 1644 Cedar Bluff, VA 24609	0.5796 acres 2/45 of 13.04 acres	0.9873%
<b>(a.3) Jay Whited Heirs, Devisees, Successors or Assigns</b>		
(a.3.1) Jearline Whited 4881 Lynn Springs Rd. Swords Creek, VA 24649	0.5796 acres 2/45 of 13.04 acres	0.9873%
<b>(b) Elsie Keen Heirs, Devisees, Successors or Assigns</b>		
(b.1) Ernest Keen 107 Richardson Drive Tazewell, VA 24651	0.5796 acres 2/45 of 13.04 acres	0.9873%
(b.2) Vernie Keen 14500 Houston Lane Spotsylvania, VA 22553	0.5796 acres 2/45 of 13.04 acres	0.9873%
(b.3) Mable Monk Large 80 Stone Dr. Lebanon, VA 24266	0.5796 acres 2/45 of 13.04 acres	0.9873%
<b>(c) Hazel Perkins Heirs, Devisees, Successors or Assigns</b>		
(c.1) Baxter Perkins	<i>Life Estate Extinguished (DOD 11/14/2005)</i>	
<b>(c.2) Leslie Perkins Heirs, Devisees, Successors or Assigns</b>		
<b>(c.2.1) Rosa Lee Perkins Heirs, Devisees, Successors or Assigns</b>		
<b>(c.2.1.1) William Perkins Heirs, Devisees, Successors or Assigns</b>		
(c.2.1.1.1) Dorothy Perkins 1595 Drybread Road Salysersville, KY 41465	0.0580 acres 1/225 of 13.04 acres	0.0987%

**Exhibit B-3  
Unit AY-113  
Docket #VGOB 01-0821-0915-01  
List of Unleased Owners/Claimants**

BOOK 0813 PAGE 0987

	<b>Acres in Unit</b>	<b>Interest in Unit</b>
(c.2.1.2) Louella Perkins Boettjer 112 McClain Street North Augusta, SC 29841	0.0580 acres 1/225 of 13.04 acres	0.0987%
(c.2.1.3) Patty S. Perkins 112 McClain Street North Augusta, SC 29841	0.0580 acres 1/225 of 13.04 acres	0.0987%
(c.2.1.4) Brenda Ennis 186 Willow Creek Circle Williston, SC 29853-4155	0.0580 acres 1/225 of 13.04 acres	0.0987%
(c.2.1.5) Vicki Lee Perkins PO Box 16 Anawalt, WV 24808-0016	0.0580 acres 1/225 of 13.04 acres	0.0987%
(c.3) Narcie Dye 766 Wysor Valley Rd. Honaker, VA 24260	0.2898 acres 1/45 of 13.04 acres	0.4937%
(c.4) Ferrell Perkins Heirs, Devisees, Successors or Assigns		
(c.4.1) Nancy Perkins 1184 Wysor Valley Rd. Honaker, VA 24260	0.2898 acres 1/45 of 13.04 acres	0.4937%
(c.5) Roberta Fields P.O. Box 698 Honaker, VA 24260	0.2898 acres 1/45 of 13.04 acres	0.4937%
(c.6) Alva Perkins Heirs, Devisees, Successors or Assigns		
(c.6.1) Janet Perkins 958 Wysor Valley Rd. Honaker, VA 24260	0.2898 acres 1/45 of 13.04 acres	0.4937%
(c.7) Roger Perkins 1094 Wysor Valley Rd. Honaker, VA 24260	0.2898 acres 1/45 of 13.04 acres	0.4937%
(d) Sam R. Dye Heirs, Devisees, Successors or Assigns		
(d.1) Warner G. Dye Heirs, Devisees, Successors or Assigns		
(d.1.1) Betty Francis Dye Heirs, Devisees, Successors or Assigns		
(d.1.1) Larry G. Dye 205 Locust Street Bluefield, VA 24605	0.3726 acres 1/35 of 13.04 acres	0.6347%
(d.2) Helen Alicie Heirs, Devisees, Successors or Assigns		
(d.2.1) Deborah Murphy 106 Riverview Street Tazewell, VA 24651	0.1863 acres 1/70 of 13.04 acres	0.3174%
(d.2.2) Addavene Alicie 106 Riverview Street Tazewell, VA 24651	0.1863 acres 1/70 of 13.04 acres	0.3174%

**Exhibit B-3  
Unit AY-113  
Docket #VGOB 01-0821-0915-01  
List of Unleased Owners/Claimants**

BOOK 0813 PAGE 0988

	Acres in Unit	Interest in Unit
(d.3) Vella Dye Whitt Heirs, Devisees, Successors or Assigns		
(d.3.1) Milburn T. Whitt Heirs, Devisees, Successors or Assigns		
(d.3.1.1) Betty Carol Smith 8515 Greenwood Ave Tacoma Park, MD 20912	0.1863 acres 1/70 of 13.04 acres	0.3174%
(d.3.1.2) Sharon K. Cole 133 Ella Peery Addition Tazewell, VA 24651	0.1863 acres 1/70 of 13.04 acres	0.3174%
(d.4) Thelma Josephine Dye Heirs, Devisees, Successors or Assigns		
(d.4.1) Roy Lee Rasnake Heirs, Devisees, Successors or Assigns		
(d.4.1.1) Ted Rasnake 3995 Morning Star Circle Lebanon, VA 24266	0.1242 acres 1/105 of 13.04 acres	0.2116%
(d.4.1.2) Teresa Chafin 892 Willis Hollow Road Castlewood, VA 24224	0.1242 acres 1/105 of 13.04 acres	0.2116%
(d.4.1.3) Lois Musick 6212 North Highway 71 Castlewood, VA 24224	0.1242 acres 1/105 of 13.04 acres	0.2116%
(d.5) Dorothy Maness Heirs, Devisees, Successors or Assigns <i>Documentation requested 8/14/15</i>	0.3726 acres 1/35 of 13.04 acres	0.6347%
(d.5.1) Vivian Hall 9056 Lake Dominion Drive Brighton, MI 48114		
(d.5.2) Earl Maness, Jr. 10110 S. Grant Ave Manassas, VA 20110		
(d.5.3) Shirley Mitchell 105 Cumberland Court Stephens City, VA 22655		
(d.5.4) Dorothy Y. Smith 8855 Liveria Ave, Apt. 1 Manassas, VA 20110		
(d.6) Maggie Hicks Heirs, Devisees, Successors or Assigns <i>Documentation requested 8/14/15</i>	0.3726 acres 1/35 of 13.04 acres	0.6347%
(d.6.1) Henry Scott Hicks Heirs, Devisees, Successors or Assigns		
(d.6.1.1) Juanita Dembeck 1524 Walnut Drive Chester, VA 23836		

Exhibit B-3  
 Unit AY-113  
 Docket #VGOB 01-0821-0915-01  
 List of Unleased Owners/Claimants

BOOK 0813 PAGE 0989

	Acres in Unit	Interest in Unit
(d.6.1.2) Delia B. Dembeck 5180 Barley Drive Stephens City, VA 22655		
(d.6.1.3) Brenda Fincham 1077 Hites Road Middletown, VA 22645		
(d.6.1.4) Henry Roger Hicks 1201 Sulfur Spring Road Winchester, VA 22602		
(d.6.1.5) Dellah Jane Sasser 1533 N. Mountain Grove Road Alma, AR 72921		
(d.7) Oakley Lester Heirs, Devisees, Successors or Assigns		
(d.7.1) Samuel K. Lester Heirs, Devisees, Successors or Assigns		
(d.7.1.1) Kenneth Samuel Lester 129 Melinda Drive Lynchburg, VA 24502	0.1863 acres 1/70 of 13.04 acres	0.3174%
(d.7.2) Wanda Russell 2035 Wardell Road Cedar Bluff, VA 24609	0.1863 acres 1/70 of 13.04 acres	0.3174%
(e) Ellen Compton Heirs, Devisees, Successors or Assigns		
(e.1) Larry Compton 5770 1st Road Bremen, IN 46506	0.1739 acres 1/75 of 13.04 acres	0.2962%
(e.2) Betty Snead RL3 Box 54 Lebanon, VA 24266	0.1739 acres 1/75 of 13.04 acres	0.2962%
(e.3) Robert Compton 4478 Island Road Bristol, TN 37620	0.1739 acres 1/75 of 13.04 acres	0.2962%
(f) Edna Peck Heirs, Devisees, Successors or Assigns		
(f.1) Goldie Whitt 115 Franks Hollow Road Swords Creek, VA 24649	0.1739 acres 1/75 of 13.04 acres	0.2962%
(f.2) Mary Byrd 4277 Liberty Road West Liberty, KY 41472	0.1739 acres 1/75 of 13.04 acres	0.2962%
(f.3) James Garfield Peck Heirs, Devisees, Successors or Assigns		
(f.3.1) Margaret Peck PO Box 674 Raven, VA 24639	0.1739 acres 1/75 of 13.04 acres	0.2962%
(g) Ted Wilson Heirs, Devisees, Successors or Assigns	0.5216 acres 1/25 of 13.04 acres	0.8886%

Exhibit B-3  
Unit AY-113  
Docket #VGOB 01-0821-0915-01  
List of Unleased Owners/Claimants

BOOK 0813 PAGE 0990

	Acres In Unit	Interest in Unit
(g.1) Maude L. Wilson Heirs, Devisees, Successors or Assigns <i>Will sent for recording 8/18/15</i>		
(g.1.1) Joy O'Brien 694 August Drive Winter Haven, FL 33884		
(g.1.2) Sue C. Toler 6111 River Forest Drive Manassas, VA 20112		
(g.1.3) Ted Wayne Wilson Heirs, Devisees, Successors or Assigns		
(g.1.3.1) Theresa Wilson Reel 1589 Kimberly Place Canton, GA 30114		
(g.1.4) Jerry Alan Wilson Heirs, Devisees, Successors or Assigns		
(g.1.4.1) Donna Wilson Dishner 12506 Old Yates Ford Road Clifton, VA 20124		
(g.1.4.2) Kenneth Allan Wilson 12333 Purcell Road Manassas, VA 20112		
(g.1.4.3) Michael Wayne Wilson 12506 Old Yates Ford Road Clifton, VA 20124		
(g.1.4.4) Steven Douglas Wilson 12506 Old Yates Ford Road Clifton, VA 20124		
(g.1.4.5) Bryan David Wilson 12506 Old Yates Ford Road Clifton, VA 20124		
(h) Odell Wilson Heirs, Devisees, Successors or Assigns <i>Documentation requested 7/30/15</i>	0.5216 acres 1/25 of 13.04 acres	0.8886%
(i) Narcie Dye Noel Heirs, Devisees, Successors or Assigns		
(i.1) Kathy Scott Heirs, Devisees, Successors or Assigns		
(i.1.1) John Scott 12B Harrison Road Warrenville, SC 29851	0.0435 acres 1/300 of 13.04 acres	0.0740%
(i.1.2) Michelle Lee Cooper 12B Harrison Road Warrenville, SC 29851	0.0435 acres 1/300 of 13.04 acres	0.0740%
(i.1.3) Andrew David Justice 12B Harrison Road Warrenville, SC 29851	0.0435 acres 1/300 of 13.04 acres	0.0740%

Exhibit B-3  
 Unit AY-113  
 Docket #VGOB D1-0821-0915-01  
 List of Unleased Owners/Claimants

BOOK 0813 PAGE 0991

	Acres In Unit	Interest in Unit
(i.2) Patricia Chisholm 111 Boatner Street New Ellenton, SC 29809	0.1304 acres 1/100 of 13.04 acres	0.2221%
(i.3) David Noel c/o Utica Care Center PO Box 518 Utica, OH 43080	0.1304 acres 1/100 of 13.04 acres	0.2221%
(i.4) Joe Noel 25975 Redwing Lane Millsboro, DE 19966	0.1304 acres 1/100 of 13.04 acres	0.2221%
(j) Bernie Darin Dye 1287 Strouth Creek Swords Creek, VA 24649	2.6080 acres 1/5 of 13.04 acres	4.4429%
<b>(2) <u>(Coal exc. Pocahontas Seam(s))</u></b>		
(a) Celia Miller Heirs, Devisees, Successors or Assigns		
(a.1) Bransom Whited, Jr. 321 Bane Bottom Rd. Cedar Bluff, VA 24609	0.5796 acres 2/45 of 13.04 acres	0.9873%
(a.2) Chester Whited Heirs, Devisees, Successors or Assigns		
(a.2.1) Audrey Whited PO Box 1644 Cedar Bluff, VA 24609	0.5796 acres 2/45 of 13.04 acres	0.9873%
(a.3) Jay Whited Heirs, Devisees, Successors or Assigns		
(a.3.1) Jearline Whited 4881 Lynn Springs Rd. Swords Creek, VA 24649	0.5796 acres 2/45 of 13.04 acres	0.9873%
(b) Elsie Keen Heirs, Devisees, Successors or Assigns		
(b.1) Ernest Keen 107 Richardson Drive Tazewell, VA 24651	0.5796 acres 2/45 of 13.04 acres	0.9873%
(b.2) Vernie Keen 14500 Houston Lane Spotsylvania, VA 22553	0.5796 acres 2/45 of 13.04 acres	0.9873%
(b.3) Mable Monk Large 80 Stone Dr. Lebanon, VA 24266	0.5796 acres 2/45 of 13.04 acres	0.9873%
(c) Hazel Perkins Heirs, Devisees, Successors or Assigns		
(c.1) Baxter Perkins	<i>Life Estate Extinguished (DOD 11/14/2005)</i>	
(c.2) Leslie Perkins Heirs, Devisees, Successors or Assigns		

**Exhibit B-3  
Unit AY-113  
Docket #VGOB 01-0821-0915-01  
List of Unleased Owners/Claimants**

BOOK 0813 PAGE 0992

	Acres In Unit	Interest in Unit
(c.2.1) Rosa Lee Perkins Heirs, Devisees, Successors or Assigns		
(c.2.1.1) William Perkins Heirs, Devisees, Successors or Assigns		
(c.2.1.1.1) Dorothy Perkins 1595 Drybread Road Salysersville, KY 41465	0.0580 acres 1/225 of 13.04 acres	0.0987%
(c.2.1.2) Louella Perkins Boettjer 112 McClain Street North Augusta, SC 29841	0.0580 acres 1/225 of 13.04 acres	0.0987%
(c.2.1.3) Patty S. Perkins 112 McClain Street North Augusta, SC 29841	0.0580 acres 1/225 of 13.04 acres	0.0987%
(c.2.1.4) Brenda Ennis 186 Willow Creek Circle Williston, SC 29853-4155	0.0580 acres 1/225 of 13.04 acres	0.0987%
(c.2.1.5) Vicki Lee Perkins PO Box 16 Anawalt, WV 24808-0016	0.0580 acres 1/225 of 13.04 acres	0.0987%
(c.3) Narcie Dye 766 Wysor Valley Rd. Honaker, VA 24260	0.2898 acres 1/45 of 13.04 acres	0.4937%
(c.4) Ferrell Perkins Heirs, Devisees, Successors or Assigns		
(c.4.1) Nancy Perkins 1184 Wysor Valley Rd. Honaker, VA 24260	0.2898 acres 1/45 of 13.04 acres	0.4937%
(c.5) Roberta Fields P.O. Box 698 Honaker, VA 24260	0.2898 acres 1/45 of 13.04 acres	0.4937%
(c.6) Alva Perkins Heirs, Devisees, Successors or Assigns		
(c.6.1) Janet Perkins 958 Wysor Valley Rd. Honaker, VA 24260	0.2898 acres 1/45 of 13.04 acres	0.4937%
(c.7) Roger Perkins 1094 Wysor Valley Rd. Honaker, VA 24260	0.2898 acres 1/45 of 13.04 acres	0.4937%
(d) H.C. Bostic Coal Company P.O. Box 220 Swords Creek, VA 24649	7.8240 acres 3/5 of 13.04 acres	13.3288%
<b><u>Tract #5, 14.98 acres</u></b>		
(1) Arch Holland Dye Heirs, Devisees, Successors or Assigns, et al. (70 Acre Tract)	14.98 acres	25.5196%
(1) <b><u>(Coal exc. Pocahontas Seam(s))</u></b>		

**Exhibit B-3**  
**Unit AY-113**  
**Docket #VGOB 01-0821-0915-01**  
**List of Unleased Owners/Claimants**

	Acres in Unit	Interest in Unit
<b>(a) J.T. Helton Heirs, Devisees, Successors or Assigns</b>		
(a.1) Tom Dye 145 Heritage Drive Honaker, VA 24260	0.1248 acres 1/120 of 14.98 acres	0.2127%
(a.2) Donna Hite 23350 Harbor Light Circle Abingdon, VA 24211	0.1248 acres 1/120 of 14.98 acres	0.2127%
(a.3) Nancy Becker 14 Ramshorn Peak Ln Bozeman, MT 59718	0.2497 acres 1/60 of 14.98 acres	0.4253%
(a.4) Oma Helton 490 7th Ave N.E. Dawson, GA 39842	<i>Life Estate Only</i>	
(a.5) Julia Hayes 490 7th Ave N.E. Dawson, GA 39842	0.1248 acres 1/120 of 14.98 acres	0.2127%
(a.6) Jacquelyn Walters 1330 Iowa St. Warren, MI 48008	0.1248 acres 1/120 of 14.98 acres	0.2127%
<b>(b) A.T. Griffith Heirs, Devisees, Successors or Assigns</b>		
(b.1) Barbara Foote 6701 Chimney Top Dr. South Mobile, AL 36695	5.8256 acres 7/18 of 14.98 acres	9.9243%
(b.2) Elaine Thompson 1606 Winding Ridge Trail Knoxville, TN 37922	5.8256 acres 7/18 of 14.98 acres	9.9243%
<b>(c) Burie Edward Dye Heirs, Devisees, Successors or Assigns</b>		
(c.1) Myrtle Ruth Stiltner 350 Romia Road Rowe, VA 24646	1.4980 acres 1/10 of 14.98 acres	2.5520%
(d) CNX Gas Company LLC PO Box 643830 Pittsburgh, PA 15264-3830	1.0819 acres 13/180 of 14.98 acres	1.8431%
<b>(2) <u>(Pocahontas seam(s))</u></b>		
<b>(a) J.T. Helton Heirs, Devisees, Successors or Assigns</b>		
(a.1) Tom Dye 145 Heritage Drive Honaker, VA 24260	0.1248 acres 1/120 of 14.98 acres	0.2127%
(a.2) Donna Hite 23350 Harbor Light Circle Abingdon, VA 24211	0.1248 acres 1/120 of 14.98 acres	0.2127%

**Exhibit B-3  
Unit AY-113  
Docket #VGOB 01-0821-0915-01  
List of Unleased Owners/Claimants**

BOOK 0813 PAGE 0994

	<b>Acres in Unit</b>	<b>Interest in Unit</b>
(a.3) Nancy Becker 14 Ramshorn Peak Ln Bozeman, MT 59718	0.2497 acres 1/60 of 14.98 acres	0.4253%
(a.4) Oma Helton 490 7th Ave N.E. Dawson, GA 39842	<i>Life Estate Only</i>	
(a.5) Julia Hayes 490 7th Ave N.E. Dawson, GA 39842	0.1248 acres 1/120 of 14.98 acres	0.2127%
(a.6) Jacquelyn Walters 1330 Iowa St. Warren, MI 48008	0.1248 acres 1/120 of 14.98 acres	0.2127%
(b) Burie Edward Dye Heirs, Devisees, Successors or Assigns		
(b.1) Myrtle Ruth Stillner 350 Romia Road Rowe, VA 24646	1.4980 acres 1/10 of 14.98 acres	2.5520%
(c) Julie Compton Ball Heirs, Devisees, Successors or Assigns		
(c.1) Douglas Compton 341 Lakewind Dr. S Piney Flats, TN 37686	0.0676 acres 13/2880 of 14.98 acres	0.1152%
(c.2) David Pinto <i>Address Unknown</i>	0.0169 acres 13/11520 of 14.98 acres	0.0288%
(c.3) Deanna Pinto <i>Address Unknown</i>	0.0169 acres 13/11520 of 14.98 acres	0.0288%
(c.4) Kevin Pinto <i>Address Unknown</i>	0.0169 acres 13/11520 of 14.98 acres	0.0288%
(c.5) Amber Jean Compton <i>Address Unknown</i>	0.0169 acres 13/11520 of 14.98 acres	0.0288%
(c.6) Eddie Thomas Smith 256 Willow S. Ln Lebanon, VA 24266	0.0451 acres 13/4320 of 14.98 acres	0.0768%
(c.7) William Carl Maxfield PO Box 1328 Honaker, VA 24260	0.0451 acres 13/4320 of 14.98 acres	0.0768%
(c.8) Shelia Smith 18067 Rich Valley Rd Abingdon, VA 24210	0.0225 acres 13/8640 of 14.98 acres	0.0384%
(c.9) Tonya Munn 20126 Woodland Hills Rd Abingdon, VA 24210	0.0225 acres 13/8640 of 14.98 acres	0.0384%
(d) Wanda Honaker Heirs, Devisees, Successors or Assigns		

Exhibit B-3  
 Unit AY-113  
 Docket #VGOB 01-0821-0915-01  
 List of Unleased Owners/Claimants

BOOK 0813 PAGE 0995

	Acres in Unit	Interest in Unit
(d.1) Sandra Honaker 1266 Oliver Street Galion, OH 44833	0.2705 acres 13/720 of 14.98 acres	0.4608%
(e) Victoria Hale McGlothlin Heirs, Devisees, Successors or Assigns		
(e.1) Nelson McGlothlin Heirs, Devisees, Successors or Assigns		
(e.1.1) Garren W. McGlothlin 1866 Midway Road Pounding Mill, VA 24637	0.0068 acres 13/28800 of 14.98 acres	0.0115%
(e.1.2) Linda M. Evans 17911 Southeast Federal Highway Jupiter, FL 33469	0.0068 acres 13/28800 of 14.98 acres	0.0115%
(e.1.3) Rodney N. McGlothlin 104 East State St., Suite G Redlands, CA 92373	0.0068 acres 13/28800 of 14.98 acres	0.0115%
(e.1.4) Brenda V. Simpson 250 Highland St. Rosedale, VA 24280	0.0068 acres 13/28800 of 14.98 acres	0.0115%
(e.1.5) Carol M. McGlothlin 343 College Park Rd. Cedar Bluff, VA 24609	0.0068 acres 13/28800 of 14.98 acres	0.0115%
(e.2) Carmie Clark Heirs, Devisees, Successors or Assigns		
(e.2.1) Bobby Clark 3295 Cedar Cliff Rd Honaker, VA 24260	0.0113 acres 13/17280 of 14.98 acres	0.0192%
(e.2.2) Jerry Clark PO Box 735 Honaker, VA 24260	0.0113 acres 13/17280 of 14.98 acres	0.0192%
(e.2.3) James Roger Clark 411 Gardner Rd Honaker, VA 24260	0.0113 acres 13/17280 of 14.98 acres	0.0192%
(e.3) Dorothy Vandyke Heirs, Devisees, Successors or Assigns		
(e.3.1) Jack Vandyke 223 Mountain View Rd Rosedale, VA 24280	0.0169 acres 13/11520 of 14.98 acres	0.0288%
(e.3.2) Ronald P. Vandyke Heirs, Devisees, Successors or Assigns		
(e.3.2.1) Christie Bunker 220 Carriage Lane Bluefield, VA 24605	0.0056 acres 13/34560 of 14.98 acres	0.0096%

**Exhibit B-3  
Unit AY-113  
Docket #VGOB 01-0821-0915-01  
List of Unleased Owners/Claimants**

	Acres In Unit	Interest In Unit
(e.3.2.2) Rhonda May 115 Mayapple Rd Richlands, VA 24641	0.0056 acres [ 13/34560 ] of 14.98 acres	0.0096%
(e.3.2.3) Teresa Conner 30444 Governor GC Perry Highway North Tazewell, VA 24630	0.0056 acres [ 13/34560 ] of 14.98 acres	0.0096%
(e.4) Carson McGlothlin Heirs, Devisees, Successors or Assigns		
(e.4.1) Debra R. McGlothlin PO Box 121 Rowe, VA 24646	0.0338 acres 13/5760 of 14.98 acres	0.0576%
(e.5) Clinton McGlothlin PO Box 668 Honaker, VA 24260	0.0338 acres 13/5760 of 14.98 acres	0.0576%
(e.6) Herman McGlothlin 131 Perry Drive Swords Creek, VA 24649	0.0338 acres 13/5760 of 14.98 acres	0.0576%
(e.7) Sylvia Vandyke PO Box 183 Swords Creek, VA 24649	0.0338 acres 13/5760 of 14.98 acres	0.0576%
(e.8) Ferrell McGlothlin 99 Perry Drive Swords Creek, VA 24649	0.0338 acres 13/5760 of 14.98 acres	0.0576%
(f) A.T. Griffith Heirs, Devisees, Successors or Assigns		
(f.1) Barbara Foote 6701 Chimney Top Dr. South Mobile, AL 36695	5.8256 acres 7/18 of 14.98 acres	9.9243%
(f.2) Elaine Thompson 1606 Winding Ridge Trail Knoxville, TN 37922	5.8256 acres 7/18 of 14.98 acres	9.9243%

**II. OIL & GAS FEE OWNERSHIP**

**Tract #2, 5.28 acres**

\* *Owner of gas interest is undetermined.  
Possible owners are listed below:*

(1) B.W. Stras, et al. Heirs, Devisees Successors or Assigns <i>(Heirs/Addresses Unknown)</i>	5.28 acres	8.9949%
<b>(OR)</b>		
(2) S. J. and Susan E. Corn Heirs, Devisees Successors or Assigns <i>(Heirs/Addresses Unknown)</i>	5.28 acres	8.9949%
<b>(OR)</b>		

**Exhibit B-3  
Unit AY-113  
Docket #VGOB 01-0821-0915-01  
List of Unleased Owners/Claimants**

BOOK 0813 PAGE 0997

	Acres in Unit	Interest in Unit
(3) David Keene Heirs, Deviseses Successors or Assigns <i>(Heirs/Addresses Unknown)</i>	5.28 acres	8.9949%
<i>(OR)</i>		
(4) Swain Perkins, et al.	5.28 acres	8.9949%
(b) Ricky Allen Perkins PO Box 297 Swords Creek, VA 24649	0.066 acres 1/80 of 5.28 acres	0.1124%
(c) Terry Perkins 30 Boyd Drive. Swords Creek, VA 24649	0.066 acres 1/80 of 5.28 acres	0.1124%
<b><u>Tract #4, 13.04 acres</u></b>		
(1) John H. Dye Heirs, Deviseses, Successors or Assigns et al.	13.04 acres	22.2147%
(c) Hazel Perkins Heirs, Deviseses, Successors or Assigns		
(c.2) Leslie Perkins Heirs, Deviseses, Successors or Assigns		
(c.2.1) Rosa Lee Perkins Heirs, Deviseses, Successors or Assigns		
(c.2.1.2) Louella Perkins Boettjer 112 McClain Street North Augusta, SC 29841	0.0580 acres 1/225 of 13.04 acres	0.0987%
(c.2.1.3) Patty S. Perkins 112 McClain Street North Augusta, SC 29841	0.0580 acres 1/225 of 13.04 acres	0.0987%
(d) Bernie Darin Dye 1287 Strouth Creek Swords Creek, VA 24649	2.6080 acres 1/5 of 13.04 acres	4.4429%
<b><u>Tract #5, 14.98 acres</u></b>		
(1) Arch Holland Dye Heirs, Deviseses, Successors or Assigns, et al. <i>(70 Acre Tract)</i>	14.98 acres	25.5196%
(a) Arch Holland Dye Heirs, Deviseses, Successors or Assigns		
(a.1) Frances Ozena Brown 71 Jamison Drive Swords Creek, VA 24649	1.498 acres 1/10 of 14.98 acres	2.5520%
(b) J.T. Helton Heirs, Deviseses, Successors or Assigns		
(b.1) Tom Dye 145 Heritage Drive Honaker, VA 24260	0.125 acres 1/120 of 14.98 acres	0.2127%

**Exhibit B-3**  
**Unit AY-113**  
**Docket #VGOB 01-0821-0915-01**  
**List of Unleased Owners/Claimants**

BOOK 0813 PAGE 0998

	Acres in Unit	Interest in Unit
(b.2) Donna Hite 23350 Harbor Light Circle Abingdon, VA 24211	0.125 acres 1/120 of 14.98 acres	0.2127%
(b.3) Nancy Becker 14 Ramshorn Peak Ln Bozeman, MT 59718	0.250 acres 1/60 of 14.98 acres	0.4253%
(b.4) Oma Helton 490 7th Ave N.E. Dawson, GA 39842	<i>Life Estate Only</i>	
(b.5) Julia Hayes 490 7th Ave N.E. Dawson, GA 39842	0.125 acres 1/120 of 14.98 acres	0.2127%
(b.6) Jacquelyn Walters 1330 Iowa St. Warren, MI 48008	0.125 acres 1/120 of 14.98 acres	0.2127%
(c) Burie Edward Dye Heirs, Devisees, Successors or Assigns		
(c.1) Myrtle Ruth Stiltner 350 Romia Road Rowe, VA 24646	1.498 acres 1/10 of 14.98 acres	2.5520%

Exhibit E  
Unit AY-113  
Docket #VGOB 01-0821-0915-01  
List of Respondents in Escrow  
**58.70 Acre Unit**

BOOK 0813 PAGE 0999

	Acres in Unit	Interest in Unit
<b><u>Tract #2, 5.28 acres</u></b>		
<i>Escrow due to Title Conflict</i>		
<b><u>COAL OWNERSHIP</u></b>		
(1) Buckhorn Coal Company , Tr. 8 <i>(Corn &amp; Fletcher 89.50 Acre Tract)</i> P. O. Box 187 Tazewell, VA 24651	5.28 acres	8.9949%
<b><u>OIL &amp; GAS OWNERSHIP</u></b>		
* <i>Owner of gas Interest is undetermined due to title conflict.</i>	5.28 acres	8.9949%
<i>Possible owners are listed below:</i>		
(1) B.W. Stras, et al. Heirs, Devisees Successors or Assigns <i>(Heirs/Addresses Unknown)</i>	5.28 acres	8.9949%
<i>(OR)</i>		
(2) S. J. and Susan E. Corn Heirs, Devisees Successors or Assigns <i>(Heirs/Addresses Unknown)</i>	5.28 acres	8.9949%
<i>(OR)</i>		
(3) David Keene Heirs, Devisees Successors or Assigns <i>(Heirs/Addresses Unknown)</i>	5.28 acres	8.9949%
<i>(OR)</i>		
(4) Swain Perkins, et al.	5.28 acres	8.9949%
(a) Swain Perkins, et al 801 Long Branch Swords Creek, VA 24649	0.528 acres 1/10 of 5.28 acres	0.8995%
(b) Ricky Allen Perkins <i>(Address Unknown)</i>	0.066 acres 1/80 of 5.28 acres	0.1124%
(c) Terry Perkins 30 Boyd Drive. Swords Creek, VA 24649	0.066 acres 1/80 of 5.28 acres	0.1124%
(d) CNX Gas Company LLC 1000 Consol Energy Drive Canonsburg,PA 15317-6506	4.620 acres 7/8 of 5.28 acres	7.8705%
<i>(OR)</i>		
(5) CNX Gas Company LLC 1000 Consol Energy Drive Canonsburg,PA 15317-6506	5.28 acres	8.9949%
<b>AND</b>		

Exhibit E  
Unit AY-113  
Docket #VGOB 01-0821-0915-01  
List of Respondents in Escrow  
**58.70 Acre Unit**

BOOK 0813 PAGE 1000

	Acres in Unit	Interest in Unit
Dorothy Perkins 1595 Drybread Road Salyersville, KY 41465	5.28 acres	8.9949%

**Tract #3A, 1.83 acres**

**COAL OWNERSHIP**

(1) Buckhorn Coal Company <i>(Jacob Fuller 453 Acre Tract)</i> P. O. Box 187 Tazewell, VA 24651	1.83 acres	3.1175%
--	------------	---------

**OIL & GAS OWNERSHIP**

(1) CNX Gas Company, LLC P.O. Box 643830 Canonsburg, PA 15264-3830	1.83 acres	3.1175%
--	------------	---------

**Tract #3B, 13.27 acres**

**COAL OWNERSHIP**

(1) Buckhorn Coal Company <i>(Jacob Fuller 453 Acre Tract)</i> P. O. Box 187 Tazewell, VA 24651	13.27 acres	22.6065%
--	-------------	----------

**OIL & GAS OWNERSHIP**

(1) H.C. Bostic Coal Company, Inc. P.O. Box 220 Swords Creek, VA 24649	13.27 acres	22.6065%
--	-------------	----------

**Tract #4, 13.04 acres**

***Note: Escrow percentage of the tract due to previous Seam / Oil & Gas ownership conflicts***

**COAL OWNERSHIP**

John H. Dye Heirs, Devisees, Successors or Assigns, et al.	13.04 acres	22.2147%
---	-------------	----------

(1) **(Pocahontas seam(s))**

(a) Celia Miller Heirs, Devisees,  
Successors or Assigns

(a.1) Bransom Whited, Jr. 321 Bane Bottom Rd. Cedar Bluff, VA 24609	0.5796 acres 2/45 of 13.04 acres	0.9873%
---	-------------------------------------	---------

(a.2) Chester Whited Heirs, Devisees,  
Successors or Assigns

(a.2.1) Audrey Whited PO Box 1644 Cedar Bluff, VA 24609	0.5796 acres 2/45 of 13.04 acres	0.9873%
---	-------------------------------------	---------

Exhibit E  
Unit AY-113  
Docket #VGOB 01-0821-0915-01  
List of Respondents in Escrow  
58.70 Acre Unit

BOOK 0813 PAGE 1001

	Acres in Unit	Interest in Unit
(a.3) Jay Whited Heirs, Devisees, Successors or Assigns		
(a.3.1) Jearline Whited 4881 Lynn Springs Rd. Swords Creek, VA 24649	0.5796 acres 2/45 of 13.04 acres	0.9873%
(b) Elsie Keen Heirs, Devisees, Successors or Assigns		
(b.1) Ernest Keen 107 Richardson Drive Tazewell, VA 24651	0.5796 acres 2/45 of 13.04 acres	0.9873%
(b.2) Vernie Keen 14500 Houston Lane Spotsylvania, VA 22553	0.5796 acres 2/45 of 13.04 acres	0.9873%
(b.3) Mable Monk Large 80 Stone Dr. Lebanon, VA 24266	0.5796 acres 2/45 of 13.04 acres	0.9873%
(c) Hazel Perkins Heirs, Devisees, Successors or Assigns		
(c.1) Baxter Perkins	<i>Life Estate Extinguished (DOD 11/14/2005)</i>	
(c.2) Leslie Perkins Heirs, Devisees, Successors or Assigns		
(c.2.1) Rosa Lee Perkins Heirs, Devisees, Successors or Assigns		
(c.2.1.1) William Perkins Heirs, Devisees, Successors or Assigns		
(c.2.1.1.1) Dorothy Perkins 1595 Drybread Road Salyersville, KY 41465	0.0580 acres 1/225 of 13.04 acres	0.0987%
(c.2.1.2) Louella Perkins Boettjer 112 McClain Street North Augusta, SC 29841	0.0580 acres 1/225 of 13.04 acres	0.0987%
(c.2.1.3) Patty S. Perkins 112 McClain Street North Augusta, SC 29841	0.0580 acres 1/225 of 13.04 acres	0.0987%
(c.2.1.4) Brenda Ennis 186 Willow Creek Circle Williston, SC 29853-4155	0.0580 acres 1/225 of 13.04 acres	0.0987%
(c.2.1.5) Vicki Lee Perkins PO Box 16 Anawalt, WV 24808-0016	0.0580 acres 1/225 of 13.04 acres	0.0987%
(c.3) Narcie Dye 766 Wysor Valley Rd. Honaker, VA 24260	0.2898 acres 1/45 of 13.04 acres	0.4937%

**Exhibit E**  
**Unit AY-113**  
**Docket #VGOB 01-0821-0915-01**  
**List of Respondents in Escrow**  
**58.70 Acre Unit**

	Acres in Unit	Interest in Unit
(c.4) Ferrell Perkins Heirs, Devisees, Successors or Assigns		
(c.4.1) Nancy Perkins 1184 Wysor Valley Rd. Honaker, VA 24260	0.2898 acres 1/45 of 13.04 acres	0.4937%
(c.5) Roberta Fields P.O. Box 698 Honaker, VA 24260	0.2898 acres 1/45 of 13.04 acres	0.4937%
(c.6) Alva Perkins Heirs, Devisees, Successors or Assigns		
(c.6.1) Janet Perkins 958 Wysor Valley Rd. Honaker, VA 24260	0.2898 acres 1/45 of 13.04 acres	0.4937%
(c.7) Roger Perkins 1094 Wysor Valley Rd. Honaker, VA 24260	0.2898 acres 1/45 of 13.04 acres	0.4937%
(d) Sam R. Dye Heirs, Devisees, Successors or Assigns		
(d.1) Warner G. Dye Heirs, Devisees, Successors or Assigns		
(d.1.1) Betty Francis Dye Heirs, Devisees, Successors or Assigns		
(d.1.1) Larry G. Dye 205 Locust Street Bluefield, VA 24605	0.3726 acres 1/35 of 13.04 acres	0.6347%
(d.2) Helen Alicie Heirs, Devisees, Successors or Assigns		
(d.2.1) Deborah Murphy 106 Riverview Street Tazewell, VA 24651	0.1863 acres 1/70 of 13.04 acres	0.3174%
(d.2.2) Addavene Alicie 106 Riverview Street Tazewell, VA 24651	0.1863 acres 1/70 of 13.04 acres	0.3174%
(d.3) Vella Dye Whitt Heirs, Devisees, Successors or Assigns		
(d.3.1) Milburn T. Whitt Heirs, Devisees, Successors or Assigns		
(d.3.1.1) Betty Carol Smith 8515 Greenwood Ave Tacoma Park, MD 20912	0.1863 acres 1/70 of 13.04 acres	0.3174%
(d.3.1.2) Sharon K. Cole 133 Ella Peery Addition Tazewell, VA 24651	0.1863 acres 1/70 of 13.04 acres	0.3174%
(d.4) Thelma Josephine Dye Heirs, Devisees, Successors or Assigns		

Exhibit E  
Unit AY-113  
Docket #VGOB 01-0821-0915-01  
List of Respondents in Escrow  
58.70 Acre Unit

BOOK 0813 PAGE 1003

	Acres In Unit	Interest in Unit
(d.4.1) Roy Lee Rasnake Heirs, Devisees, Successors or Assigns		
(d.4.1.1) Ted Rasnake 3995 Morning Star Circle Lebanon, VA 24266	0.1242 acres 1/105 of 13.04 acres	0.2116%
(d.4.1.2) Teresa Chafin 892 Willis Hollow Road Castlewood, VA 24224	0.1242 acres 1/105 of 13.04 acres	0.2116%
(d.4.1.3) Lois Musick 6212 North Highway 71 Castlewood, VA 24224	0.1242 acres 1/105 of 13.04 acres	0.2116%
(d.5) Dorothy Maness Heirs, Devisees, Successors or Assigns <i>Documentation requested 8/14/15</i>	0.3726 acres 1/35 of 13.04 acres	0.6347%
(d.5.1) Vivian Hall 9056 Lake Dominion Drive Brighton, MI 48114		
(d.5.2) Earl Maness, Jr. 10110 S. Grant Ave Manassas, VA 20110		
(d.5.3) Shirley Mitchell 105 Cumberland Court Stephens City, VA 22655		
(d.5.4) Dorothy Y. Smith 8855 Liveria Ave, Apt. 1 Manassas, VA 20110		
(d.6) Maggie Hicks Heirs, Devisees, Successors or Assigns <i>Documentation requested 8/14/15</i>	0.3726 acres 1/35 of 13.04 acres	0.6347%
(d.6.1) Henry Scott Hicks Heirs, Devisees, Successors or Assigns		
(d.6.1.1) Juanita Dembeck 1524 Walnut Drive Chester, VA 23836		
(d.6.1.2) Della B. Dembeck 5180 Barley Drive Stephens City, VA 22655		
(d.6.1.3) Brenda Fincham 1077 Hiles Road Middletown, VA 22645		
(d.6.1.4) Henry Roger Hicks 1201 Sulfur Spring Road Winchester, VA 22602		
(d.6.1.5) Dellah Jane Sasser 1533 N. Mountain Grove Road Alma, AR 72921		

Exhibit E  
 Unit AY-113  
 Docket #VGOB 01-0821-0915-01  
 List of Respondents in Escrow  
 58.70 Acre Unit

BOOK 0813 PAGE 1004

	Acres in Unit	Interest in Unit
(d.7) Oakley Lester Heirs, Devisees, Successors or Assigns		
(d.7.1) Samuel K. Lester Heirs, Devisees, Successors or Assigns		
(d.7.1.1) Kenneth Samuel Lester 129 Melinda Drive Lynchburg, VA 24502	0.1863 acres 1/70 of 13.04 acres	0.3174%
(d.7.2) Wanda Russell 2035 Wardell Road Cedar Bluff, VA 24609	0.1863 acres 1/70 of 13.04 acres	0.3174%
(e) Ellen Compton Heirs, Devisees, Successors or Assigns		
(e.1) Larry Compton 5770 1st Road Bremen, IN 46506	0.1739 acres 1/75 of 13.04 acres	0.2962%
(e.2) Betty Snead R1.3 Box 54 Lebanon, VA 24266	0.1739 acres 1/75 of 13.04 acres	0.2962%
(e.3) Robert Compton 4478 Island Road Bristol, TN 37620	0.1739 acres 1/75 of 13.04 acres	0.2962%
(f) Edna Peck Heirs, Devisees, Successors or Assigns		
(f.1) Goldie Whitt 115 Franks Hollow Road Swords Creek, VA 24649	0.1739 acres 1/75 of 13.04 acres	0.2962%
(f.2) Mary Byrd 4277 Liberty Road West Liberty, KY 41472	0.1739 acres 1/75 of 13.04 acres	0.2962%
(f.3) James Garfield Peck Heirs, Devisees, Successors or Assigns		
(f.3.1) Margaret Peck PO Box 674 Raven, VA 24639	0.1739 acres 1/75 of 13.04 acres	0.2962%
(g) Ted Wilson Heirs, Devisees, Successors or Assigns	0.5216 acres 1/25 of 13.04 acres	0.8886%
(g.1) Maude L. Wilson Heirs, Devisees, Successors or Assigns <i>Will sent for recording 8/18/15</i>		
(g.1.1) Joy O'Brien 694 August Drive Winter Haven, FL 33884		
(g.1.2) Sue C. Toler 6111 River Forest Drive Manassas, VA 20112		

Exhibit E  
Unit AY-113  
Docket #VGOB 01-0821-0915-01  
List of Respondents in Escrow  
58.70 Acre Unit

BOOK 0813 PAGE 1005

	Acres in Unit	Interest in Unit
(g.1.3) Ted Wayne Wilson Heirs, Devisees, Successors or Assigns		
(g.1.3.1) Theresa Wilson Reel 1589 Kimberly Place Canton, GA 30114		
(g.1.4) Jerry Alan Wilson Heirs, Devisees, Successors or Assigns		
(g.1.4.1) Donna Wilson Dishner 12506 Old Yates Ford Road Clifton, VA 20124		
(g.1.4.2) Kenneth Allan Wilson 12333 Purcell Road Manassas, VA 20112		
(g.1.4.3) Michael Wayne Wilson 12506 Old Yates Ford Road Clifton, VA 20124		
(g.1.4.4) Steven Douglas Wilson 12506 Old Yates Ford Road Clifton, VA 20124		
(g.1.4.5) Bryan David Wilson 12506 Old Yates Ford Road Clifton, VA 20124		
(h) Odell Wilson Heirs, Devisees, Successors or Assigns <i>Documentation requested 7/30/15</i>	0.5216 acres 1/25 of 13.04 acres	0.8886%
(i) Narcle Dye Noel Heirs, Devisees, Successors or Assigns		
(i.1) Kathy Scott Heirs, Devisees, Successors or Assigns		
(i.1.1) John Scott 12B Harrison Road Warrenville, SC 29851	0.0435 acres 1/300 of 13.04 acres	0.0740%
(i.1.2) Michelle Lee Cooper 12B Harrison Road Warrenville, SC 29851	0.0435 acres 1/300 of 13.04 acres	0.0740%
(i.1.3) Andrew David Justice 12B Harrison Road Warrenville, SC 29851	0.0435 acres 1/300 of 13.04 acres	0.0740%
(i.2) Patricia Chisholm 111 Boatner Street New Ellenton, SC 29809	0.1304 acres 1/100 of 13.04 acres	0.2221%
(i.3) David Noel c/o Utica Care Center PO Box 518 Utica, OH 43080	0.1304 acres 1/100 of 13.04 acres	0.2221%

Exhibit E  
 Unit AY-113  
 Docket #VGOB 01-0821-0915-01  
 List of Respondents in Escrow  
 58.70 Acre Unit

BOOK 0813 PAGE 1006

	Acres in Unit	Interest in Unit
(i.4) Joe Noel 25975 Redwing Lane Millsboro, DE 19966	0.1304 acres 1/100 of 13.04 acres	0.2221%
(j) Bernie Darin Dye 1287 Strouth Creek Swords Creek, VA 24649	2.6080 acres 1/5 of 13.04 acres	4.4429%
<b>(2) <u>(Coal exc. Pocahontas Seam(s))</u></b>		
(a) Celia Miller Heirs, Devisees, Successors or Assigns		
(a.1) Bransom Whited, Jr. 321 Bane Bottom Rd. Cedar Bluff, VA 24609	0.5796 acres 2/45 of 13.04 acres	0.9873%
(a.2) Chester Whited Heirs, Devisees, Successors or Assigns		
(a.2.1) Audrey Whited PO Box 1644 Cedar Bluff, VA 24609	0.5796 acres 2/45 of 13.04 acres	0.9873%
(a.3) Jay Whited Heirs, Devisees, Successors or Assigns		
(a.3.1) Jearline Whited 4881 Lynn Springs Rd. Swords Creek, VA 24649	0.5796 acres 2/45 of 13.04 acres	0.9873%
(b) Elsie Keen Heirs, Devisees, Successors or Assigns		
(b.1) Ernest Keen 107 Richardson Drive Tazewell, VA 24651	0.5796 acres 2/45 of 13.04 acres	0.9873%
(b.2) Vernie Keen 14500 Houston Lane Spotsylvania, VA 22553	0.5796 acres 2/45 of 13.04 acres	0.9873%
(b.3) Mable Monk Large 80 Stone Dr. Lebanon, VA 24266	0.5796 acres 2/45 of 13.04 acres	0.9873%
(c) Hazel Perkins Heirs, Devisees, Successors or Assigns		
(c.1) Baxter Perkins	<i>Life Estate Extinguished (DOD 11/14/2005)</i>	
(c.2) Leslie Perkins Heirs, Devisees, Successors or Assigns		
(c.2.1) Rosa Lee Perkins Heirs, Devisees, Successors or Assigns		
(c.2.1.1) William Perkins Heirs, Devisees, Successors or Assigns		

Exhibit E  
Unit AY-113  
Docket #VGOB 01-0821-0915-01  
List of Respondents in Escrow  
58.70 Acre Unit

BOOK 0813 PAGE 1007

	Acres in Unit	Interest In Unit
(c.2.1.1.1) Dorothy Perkins 1595 Drybread Road Salyersville, KY 41465	0.0580 acres 1/225 of 13.04 acres	0.0987%
(c.2.1.2) Louella Perkins Boeltjer 112 McClain Street North Augusta, SC 29841	0.0580 acres 1/225 of 13.04 acres	0.0987%
(c.2.1.3) Patty S. Perkins 112 McClain Street North Augusta, SC 29841	0.0580 acres 1/225 of 13.04 acres	0.0987%
(c.2.1.4) Brenda Ennis 186 Willow Creek Circle Williston, SC 29853-4155	0.0580 acres 1/225 of 13.04 acres	0.0987%
(c.2.1.5) Vicki Lee Perkins PO Box 16 Anawalt, WV 24808-0016	0.0580 acres 1/225 of 13.04 acres	0.0987%
(c.3) Narcie Dye 766 Wysor Valley Rd. Honaker, VA 24260	0.2898 acres 1/45 of 13.04 acres	0.4937%
(c.4) Ferrell Perkins Heirs, Deviseses, Successors or Assigns		
(c.4.1) Nancy Perkins 1184 Wysor Valley Rd. Honaker, VA 24260	0.2898 acres 1/45 of 13.04 acres	0.4937%
(c.5) Roberta Fields P.O. Box 698 Honaker, VA 24260	0.2898 acres 1/45 of 13.04 acres	0.4937%
(c.6) Alva Perkins Heirs, Deviseses, Successors or Assigns		
(c.6.1) Janet Perkins 958 Wysor Valley Rd. Honaker, VA 24260	0.2898 acres 1/45 of 13.04 acres	0.4937%
(c.7) Roger Perkins 1094 Wysor Valley Rd. Honaker, VA 24260	0.2898 acres 1/45 of 13.04 acres	0.4937%
(d) H.C. Bostic Coal Company P.O. Box 220 Swords Creek, VA 24649	7.8240 acres 3/5 of 13.04 acres	13.3288%

**OIL & GAS OWNERSHIP**

John H. Dye Heirs, Deviseses,  
Successors or Assigns, et al.

13.04 acres

22.2147%

(1) **(Fee)**

Exhibit E  
Unit AY-113  
Docket #VGOB 01-0821-0915-01  
List of Respondents in Escrow  
**58.70 Acre Unit**

BOOK 0813 PAGE 1008

	Acres In Unit	Interest In Unit
(d) Bernie Darin Dye 1287 Strouth Creek Swords Creek, VA 24649 <i>(represents remaining 76.1538% being escrowed due to conflicting Seam/Oil &amp; Gas Ownership)</i>	1.9861 acres 1/5 of 13.04 acres	3.3835%
(e) H.C. Bostic Coal Company P.O. Box 220 Swords Creek, VA 24649 <i>(represents remaining 23.8462% being escrowed due to conflicting Seam/Oil &amp; Gas Ownership)</i>	1.2438 acres 2/5 of 13.04 acres	2.1189%

**Tract #5, 14.98 acres**

**COAL OWNERSHIP**

(1) J.T. Helton Heirs, Devisees, Successors or Assigns, et al. <i>(70 Acre Tract)</i>	14.98 acres	25.5196%
---	-------------	----------

(1) **(Coal exc. Pocahontas Seam(s))**

(a) J.T. Helton Heirs, Devisees, Successors or Assigns		
(a.1) Tom Dye 145 Heritage Drive Honaker, VA 24260	0.1248 acres 1/120 of 14.98 acres	0.2127%
(a.2) Donna Hite 23350 Harbor Light Circle Abingdon, VA 24211	0.1248 acres 1/120 of 14.98 acres	0.2127%
(a.3) Nancy Becker 14 Ramshorn Peak Ln Bozeman, MT 59718	0.2497 acres 1/60 of 14.98 acres	0.4253%
(a.4) Oma Helton 490 7th Ave N.E. Dawson, GA 39842	<i>Life Estate Only</i>	
(a.5) Julia Hayes 490 7th Ave N.E. Dawson, GA 39842	0.1248 acres 1/120 of 14.98 acres	0.2127%
(a.6) Jacquelyn Walters 1330 Iowa St. Warren, MI 48008	0.1248 acres 1/120 of 14.98 acres	0.2127%
(b) A.T. Griffith Heirs, Devisees, Successors or Assigns		
(b.1) Barbara Foote 6701 Chimney Top Dr. South Mobile, AL 36695	5.8256 acres 7/18 of 14.98 acres	9.9243%
(b.2) Elaine Thompson 1606 Winding Ridge Trail Knoxville, TN 37922	5.8256 acres 7/18 of 14.98 acres	9.9243%

Exhibit E  
Unit AY-113  
Docket #VGOB 01-0821-0915-01  
List of Respondents in Escrow  
58.70 Acre Unit

BOOK 0813 PAGE 1009

	Acres In Unit	Interest In Unit
(c) Burie Edward Dye Heirs, Devises, Successors or Assigns		
(c.1) Myrtle Ruth Stiltner 350 Romia Road Rowe, VA 24646	1.4980 acres 1/10 of 14.98 acres	2.5520%
(d) CNX Gas Company LLC PO Box 643830 Pittsburgh, PA 15264-3830	1.0819 acres 13/180 of 14.98 acres	1.8431%
<b>(2) (Pocahontas seam(s))</b>		
(a) J.T. Helton Heirs, Devises, Successors or Assigns		
(a.1) Tom Dye 145 Heritage Drive Honaker, VA 24260	0.1248 acres 1/120 of 14.98 acres	0.2127%
(a.2) Donna Hite 23350 Harbor Light Circle Abingdon, VA 24211	0.1248 acres 1/120 of 14.98 acres	0.2127%
(a.3) Nancy Becker 14 Ramshorn Peak Ln Bozeman, MT 59718	0.2497 acres 1/60 of 14.98 acres	0.4253%
(a.4) Oma Helton 490 7th Ave N.E. Dawson, GA 39842	<i>Life Estate Only</i>	
(a.5) Julia Hayes 490 7th Ave N.E. Dawson, GA 39842	0.1248 acres 1/120 of 14.98 acres	0.2127%
(a.6) Jacquelyn Walters 1330 Iowa St. Warren, MI 48008	0.1248 acres 1/120 of 14.98 acres	0.2127%
(b) Burie Edward Dye Heirs, Devises, Successors or Assigns		
(b.1) Myrtle Ruth Stiltner 350 Romia Road Rowe, VA 24646	1.4980 acres 1/10 of 14.98 acres	2.5520%
(c) Julie Compton Ball Heirs, Devises, Successors or Assigns		
(c.1) Douglas Compton 341 Lakewind Dr. S Piney Flats, TN 37686	0.0676 acres 13/2880 of 14.98 acres	0.1152%
(c.2) David Pinto Address Unknown	0.0169 acres 13/11520 of 14.98 acres	0.0288%
(c.3) Deanna Pinto Address Unknown	0.0169 acres 13/11520 of 14.98 acres	0.0288%

Exhibit E  
Unit AY-113  
Docket #VGOB 01-0821-0915-01  
List of Respondents In Escrow  
58.70 Acre Unit

BOOK 0813 PAGE 1010

	Acres in Unit	Interest in Unit
(c.4) Kevin Pinto <i>Address Unknown</i>	0.0169 acres 13/11520 of 14.98 acres	0.0288%
(c.5) Amber Jean Compton <i>Address Unknown</i>	0.0169 acres 13/11520 of 14.98 acres	0.0288%
(c.6) Eddie Thomas Smith 256 Willow S. Ln Lebanon, VA 24266	0.0451 acres 13/4320 of 14.98 acres	0.0768%
(c.7) William Carl Maxfield PO Box 1328 Honaker, VA 24260	0.0451 acres 13/4320 of 14.98 acres	0.0768%
(c.8) Shelia Smith 18067 Rich Valley Rd Abingdon, VA 24210	0.0225 acres 13/8640 of 14.98 acres	0.0384%
(c.9) Tonya Munn 20126 Woodland Hills Rd Abingdon, VA 24210	0.0225 acres 13/8640 of 14.98 acres	0.0384%
(d) Wanda Honaker Heirs, Devisees, Successors or Assigns		
(d.1) Sandra Honaker 1266 Oliver Street Galion, OH 44833	0.2705 acres 13/720 of 14.98 acres	0.4608%
(e) Victoria Hale McGlothlin Heirs, Devisees, Successors or Assigns		
(e.1) Nelson McGlothlin Heirs, Devisees, Successors or Assigns		
(e.1.1) Garren W. McGlothlin 1866 Midway Road Pounding Mill, VA 24637	0.0068 acres 13/28800 of 14.98 acres	0.0115%
(e.1.2) Linda M. Evans 17911 Southeast Federal Highway Jupiter, FL 33469	0.0068 acres 13/28800 of 14.98 acres	0.0115%
(e.1.3) Rodney N. McGlothlin 104 East State St., Suite G Redlands, CA 92373	0.0068 acres 13/28800 of 14.98 acres	0.0115%
(e.1.4) Brenda V. Simpson 250 Highland St. Rosedale, VA 24280	0.0068 acres 13/28800 of 14.98 acres	0.0115%
(e.1.5) Carol M. McGlothlin 343 College Park Rd. Cedar Bluff, VA 24609	0.0068 acres 13/28800 of 14.98 acres	0.0115%
(e.2) Carmie Clark Heirs, Devisees, Successors or Assigns		

Exhibit E  
Unit AY-113  
Docket #VGOB 01-0821-0915-01  
List of Respondents in Escrow  
**58.70 Acre Unit**

BOOK 0813 PAGE 1011

	Acres in Unit	Interest in Unit
(e.2.1) Bobby Clark 3295 Cedar Cliff Rd Honaker, VA 24260	0.0113 acres 13/17280 of 14.98 acres	0.0192%
(e.2.2) Jerry Clark PO Box 735 Honaker, VA 24260	0.0113 acres 13/17280 of 14.98 acres	0.0192%
(e.2.3) James Roger Clark 411 Gardner Rd Honaker, VA 24260	0.0113 acres 13/17280 of 14.98 acres	0.0192%
(e.3) Dorothy Vandyke Heirs, Devisees, Successors or Assigns		
(e.3.1) Jack Vandyke 223 Mountain View Rd Rosedale, VA 24280	0.0169 acres 13/11520 of 14.98 acres	0.0288%
(e.3.2) Ronald P. Vandyke Heirs, Devisees, Successors or Assigns		
(e.3.2.1) Christie Bunker 220 Carriage Lane Bluefield, VA 24605	0.0056 acres 13/34560 of 14.98 acres	0.0096%
(e.3.2.2) Rhonda May 115 Mayapple Rd Richlands, VA 24641	0.0056 acres 13/34560 of 14.98 acres	0.0096%
(e.3.2.3) Teresa Conner 30444 Governor GC Perry Highway North Tazewell, VA 24830	0.0056 acres 13/34560 of 14.98 acres	0.0096%
(e.4) Carson McGlothlin Heirs, Devisees, Successors or Assigns		
(e.4.1) Debra R. McGlothlin PO Box 121 Rowe, VA 24646	0.0338 acres 13/5760 of 14.98 acres	0.0576%
(e.5) Clinton McGlothlin PO Box 668 Honaker, VA 24260	0.0338 acres 13/5760 of 14.98 acres	0.0576%
(e.6) Herman McGlothlin 131 Perry Drive Swords Creek, VA 24649	0.0338 acres 13/5760 of 14.98 acres	0.0576%
(e.7) Sylvia Vandyke PO Box 183 Swords Creek, VA 24649	0.0338 acres 13/5760 of 14.98 acres	0.0576%
(e.8) Ferrell McGlothlin 99 Perry Drive Swords Creek, VA 24649	0.0338 acres 13/5760 of 14.98 acres	0.0576%

**Exhibit E  
Unit AY-113  
Docket #VGOB 01-0821-0915-01  
List of Respondents in Escrow  
58.70 Acre Unit**

	Acres in Unit	Interest in Unit
(f) A.T. Griffith Heirs, Devisees, Successors or Assigns		
(f.1) Barbara Foote 6701 Chimney Top Dr. South Mobile, AL 36695	5.8256 acres 7/18 of 14.98 acres	9.9243%
(f.2) Elaine Thompson 1606 Winding Ridge Trail Knoxville, TN 37922	5.8256 acres 7/18 of 14.98 acres	9.9243%
(g) CNX Gas Company LLC PO Box 643830 Pittsburgh, PA 15264-3830	0.2705 acres 13/720 of 14.98 acres	0.4608%
<b><u>OIL &amp; GAS OWNERSHIP</u></b>		
(1) Arch Holland Dye Heirs, Devisees, Successors or Assigns, et al. (70 Acre Tract)	14.98 acres	25.5196%
(a) Arch Holland Dye Heirs, Devisees, Successors or Assigns		
(a.1) Frances Ozena Brown 71 Jamison Drive Swords Creek, VA 24649	1.498 acres 1/10 of 14.98 acres	2.5520%
(b) J.T. Helton Heirs, Devisees, Successors or Assigns		
(b.1) Tom Dye 145 Heritage Drive Honaker, VA 24260	0.125 acres 1/120 of 14.98 acres	0.2127%
(b.2) Donna Hite 23350 Harbor Light Circle Abingdon, VA 24211	0.125 acres 1/120 of 14.98 acres	0.2127%
(b.3) Nancy Becker 14 Ramshorn Peak Ln Bozeman, MT 59718	0.250 acres 1/60 of 14.98 acres	0.4253%
(b.4) Oma Helton 490 7th Ave N.E. Dawson, GA 39842	<i>Life Estate Only</i>	
(b.5) Julia Hayes 490 7th Ave N.E. Dawson, GA 39842	0.125 acres 1/120 of 14.98 acres	0.2127%
(b.6) Jacquelyn Walters 1330 Iowa St. Warren, MI 48008	0.125 acres 1/120 of 14.98 acres	0.2127%
(c) Burie Edward Dye Heirs, Devisees, Successors or Assigns		

**Exhibit E**  
**Unit AY-113**  
**Docket #VGOB 01-0821-0915-01**  
**List of Respondents in Escrow**  
**58.70 Acre Unit**

BOOK 0813 PAGE 1013

	Acres in Unit	Interest in Unit
(c.1) Myrtle Ruth Siltner 350 Romia Road Rowe, VA 24646	1.498 acres 1/10 of 14.98 acres	2.5520%
(c) A.T. Griffith Heirs, devisees, Successors or Assigns		
(c.1) Barbara Foote 6701 Chimney Top Dr. South Mobile, AL 36695	5.160 acres 31/90 of 14.98 acres	8.7901%
(c.2) Elaine Thompson 1606 Winding Ridge Trail Knoxville, TN 37922	5.160 acres 31/90 of 14.98 acres	8.7901%
(d) CNX Gas Company LLC PO Box 643830 Pittsburgh, PA 15264-3830	0.915 acres 11/180 of 14.98 acres	1.5595%
<b><u>TOTAL ACRES IN ESCROW:</u></b>		
	<b>Acreage in Unit</b>	<b>38.5899</b>
	<b>Percentage of Unit</b>	<b>65.7409%</b>

Exhibit EE  
Unit-AY113  
Docket #VGOB-01-0821-0915-01  
List of Respondents with Royalty Split Agreements/Court Orders/HB2058  
**58.70 Acre Unit**

	Acres In Unit	Interest in Unit	Percent of Escrow
<b><u>Tract #4, 13.04 acres</u></b>			
<b><u>COAL OWNERSHIP</u></b>			
John H. Dye, et al Heirs, Devisees, Successors or Assigns	13.04 acres	22.2147%	
(1) <b><u>(Pocahontas seam(s))</u></b>			
(a) Celia Miller Heirs, Devisees, Successors or Assigns			
(a.1) Bransom Whited, Jr. 321 Bane Bottom Rd. Cedar Bluff, VA 24609	0.5796 acres 2/45 of 13.04 acres	0.9873%	<i>n/a</i>
(a.2) Chester Whited Heirs, Devisees, Successors or Assigns			
(a.2.1) Audrey Whited PO Box 1644 Cedar Bluff, VA 24609	0.5796 acres 2/45 of 13.04 acres	0.9873%	<i>n/a</i>
(a.3) Jay Whited Heirs, Devisees, Successors or Assigns			
(a.3.1) Jearldine Whited 4881 Lynn Springs Rd. Swords Creek, VA 24649	0.5796 acres 2/45 of 13.04 acres	0.9873%	<i>n/a</i>
(b) Elsie Keen Heirs, Devisees, Successors or Assigns			
(b.1) Ernest Keen 107 Richardson Drive Tazewell, VA 24651	0.5796 acres 2/45 of 13.04 acres	0.9873%	<i>n/a</i>
(b.2) Vernie Keen Monk 14500 Houston Lane Spotsylvania, VA 22553	0.5796 acres 2/45 of 13.04 acres	0.9873%	<i>n/a</i>
(b.3) Mable Monk Large 80 Stone Dr. Lebanon, VA 24266	0.5796 acres 2/45 of 13.04 acres	0.9873%	<i>n/a</i>
(c) Hazel Perkins Heirs, Devisees, Successors or Assigns			
(c.1) Baxter Perkins	<i>Life Estate Extinguished (DOD 11/14/2005)</i>		
(c.2) Leslie Perkins Heirs, Devisees, Successors or Assigns			
(c.2.1) Rosa Lee Perkins Heirs, Devisees, Successors or Assigns			
(c.2.1.1) William Perkins Heirs, Devisees, Successors or Assigns			

	Acres in Unit	Interest in Unit	Percent of Escrow
(c.2.1.1.1) Dorothy Perkins 1595 Drybread Road Salyersville, KY 41465	0.0580 acres 1/225 of 13.04 acres	0.0987%	n/a
(c.2.1.2) Louella Perkins Boeltjer 112 McClain Street North Augusta, SC 29841	0.0580 acres 1/225 of 13.04 acres	0.0987%	n/a
(c.2.1.3) Patty S. Perkins 112 McClain Street North Augusta, SC 29841	0.0580 acres 1/225 of 13.04 acres	0.0987%	n/a
(c.2.1.4) Brenda Ennis 186 Willow Creek Circle Williston, SC 29853-4155	0.0580 acres 1/225 of 13.04 acres	0.0987%	n/a
(c.2.1.5) Vicki Lee Perkins PO Box 16 Anawalt, WV 24808-0016	0.0580 acres 1/225 of 13.04 acres	0.0987%	n/a
(c.3) Narcie Dye 766 Wysor Valley Rd. Honaker, VA 24260	0.2898 acres 1/45 of 13.04 acres	0.4937%	n/a
(c.4) Ferrell Perkins Heirs, Devisees, Successors or Assigns			
(c.4.1) Nancy Perkins 1184 Wysor Valley Rd. Honaker, VA 24260	0.2898 acres 1/45 of 13.04 acres	0.4937%	n/a
(c.5) Roberta Fields P.O. Box 698 Honaker, VA 24260	0.2898 acres 1/45 of 13.04 acres	0.4937%	n/a
(c.6) Alva Perkins Heirs, Devisees, Successors or Assigns			
(c.6.1) Janet Perkins 958 Wysor Valley Rd. Honaker, VA 24260	0.2898 acres 1/45 of 13.04 acres	0.4937%	n/a
(c.7) Roger Perkins 1094 Wysor Valley Rd. Honaker, VA 24260	0.2898 acres 1/45 of 13.04 acres	0.4937%	n/a
(d) Sam R. Dye Heirs, Devisees, Successors or Assigns			<i>Conveyed 1/5 Minerals less Poc 3seam 9/26/75 DB 259/364 to HC Bostic Coal Company</i>
(d.1) Warner G. Dye Heirs, Devisees, Successors or Assigns			
(d.1.1) Betty Francis Johnson Dye Heirs, Devisees, Successors or Assigns			
(d.1.1.1) Larry G. Dye 205 Locust St Bluefield, VA 24605	0.3726 acres 1/35 of 13.04 acres	0.6347%	n/a
(d.2) Helen Alicia Heirs, Devisees, Successors or Assigns			

List of Respondents with Royalty Split Agreements/Court Orders/HB2058  
58.70 Acre Unit

	Acres in Unit	Interest in Unit	Percent of Escrow
(d.2.1) Deborah Murphy 106 Riverview St Tazewell, VA 24651	0.1863 acres 1/70 of 13.04 acres	0.3174%	n/a
(d.2.2) Addavene Alicie 106 Riverview St Tazewell, VA 24651	0.1863 acres 1/70 of 13.04 acres	0.3174%	n/a
(d.3) Vella Dye Whitt Heirs, Devisees, Successors or Assigns			
(d.3.1) Milburn T. Whitt Heirs, Devisees, Successors or Assigns			
(d.3.1.1) Betty Carol Smith 8515 Greenwood Ave Takoma Park, MD 20912	0.1863 acres 1/70 of 13.04 acres	0.3174%	n/a
(d.3.1.2) Sharon K. Cole 133 Ella Peery Addition Tazewell, VA 24651	0.1863 acres 1/70 of 13.04 acres	0.3174%	n/a
(d.4) Thelma Dye Rasnake Heirs, Devisees, Successors or Assigns			
(d.4.1) Roy Lee Rasnake Heirs, Devisees, Successors or Assigns			
(d.4.1.1) Ted Rasnake 3995 Morning Star Circle Lebanon, VA 24266	0.1242 acres 1/105 of 13.04 acres	0.2116%	n/a
(d.4.1.2) Teresa Chafin 892 Willis Hollow Rd Castlewood, VA 24224	0.1242 acres 1/105 of 13.04 acres	0.2116%	n/a
(d.4.1.3) Lois Musick 6212 N Highway 71 Castlewood, VA 24224	0.1242 acres 1/105 of 13.04 acres	0.2116%	n/a
(d.5) Dorothy Maness Heirs, Devisees, Successors or Assigns <i>Documentation requested 8/14/2015</i>	0.3726 acres 1/35 of 13.04 acres	0.6347%	n/a
(d.5.1) Vivia Hall 9056 Lake Dominion Dr Brighton, MI 48114			
(d.5.2) Earl Maness, Jr 10100 S. Grant Ave Manassas, VA 20110			
(d.5.3) Shirley Mitchell 105 Cumberland Ct Stephens City, VA 22655			
(d.5.4) Dorothy Yvonne Smith 8855 Liveria Ave Apt 1 Manassas, VA 20110			

List of Respondents with Royalty Split Agreements/Court Orders/HB2058  
 58.70 Acre Unit

	Acres in Unit	Interest in Unit	Percent of Escrow
(d.6) Maggie M. Hicks Heirs, Devises, Successors or Assigns <i>Documentation requested 8/14/2015</i>	0.3726 acres 1/35 of 13.04 acres	0.6347%	<i>n/a</i>
(d.6.1) Henry Scott Hicks Heirs, devisees, Successors or Assigns <i>Documentation requested 8/14/2015</i>			
(d.6.1.1) Juanita Dembeck 1524 Walnut Dr Chester, VA 23836			
(d.6.1.2) Dellia Beatrice Dembeck 5180 Barley Dr Stephens City, VA 22655			
(d.6.1.3) Brenda Fincham 1077 Hites Rd Middleton, VA 22645			
(d.6.1.4) Henry Roger Hicks 1201 Sulfur spring Rd Winchester, VA 22602			
(d.6.1.5) Delilah Jane Sasser 1533 N Mtn Grove Rd Alma, AR 72921			
(d.7) Oakley Lester Heirs, Devises, Successors or Assigns			
(d.7.1) Samuel Lester Heirs, devisees, Successors or Assigns			
(d.7.1.1) Kenneth Samuel Lester 129 Melinda Dr Lynchburg, VA 24502	0.1863 acres 1/70 of 13.04 acres	0.3174%	<i>n/a</i>
(d.7.2) Wanda Russell 2035 Wardell Rd Cedar Bluff, VA 24609	0.1863 acres 1/70 of 13.04 acres	0.3174%	<i>n/a</i>
(e) Ellen Compton Heirs, Devises, Successors or Assigns			
(e.1) Larry Compton 5770 1st Road Bremen, IN 46506	0.1739 acres 1/75 of 13.04 acres	0.2962%	<i>n/a</i>
(e.2) Betty Snead Rt.3 Box 54 Lebanon, VA 24266	0.1739 acres 1/75 of 13.04 acres	0.2962%	<i>n/a</i>
(e.3) Robert Compton 4478 Island Road Bristol, TN 37620	0.1739 acres 1/75 of 13.04 acres	0.2962%	<i>n/a</i>
(f) Edna Peck Heirs, Devises, Successors or Assigns			<i>Conveyed 1/25 Minerals less Poc 3seam 10/29/75 DB 259/366 to HC Bostic Coal Company</i>

Exhibit EE  
Unit-AY113  
Docket #VGOB-01-0821-0915-01  
List of Respondents with Royalty Split Agreements/Court Orders/HB2058  
58.70 Acre Unit

BOOK 0813 PAGE 1018

	Acres in Unit	Interest in Unit	Percent of Escrow
(f.1) Goldie Whitt 115 Franks Hollow Rd Swords Creek, VA 24649	0.1739 acres 1/75 of 13.04 acres	0.2962%	<i>n/a</i>
(f.2) Mary Byrd 4277 Liberty Rd West Liberty, KY 41472	0.1739 acres 1/75 of 13.04 acres	0.2962%	<i>n/a</i>
(f.3) James Peck Heirs, devisees, Successors or Assigns			
(f.3.1) Margaret Peck PO Box 674 Raven, VA 24639	0.1739 acres 1/75 of 13.04 acres	0.2962%	<i>n/a</i>
(g) Ted Wilson Heirs, Devisees, Successors or Assigns			<i>Conveyed 1/25 Minerals less Poc 3seam 10/29/75 DB 259/366 to HC Bostic Coal Company</i>
(g.1) Maude L. Wilson Heirs, Devisees, Successors or Assigns <i>Will sent for recording</i>	0.5216 acres 1/25 of 13.04 acres	0.8886%	<i>n/a</i>
(g.1.1) Joy O'Brien 694 August Dr Winter Haven, FL 33884			
(g.1.2) Sue C. Toler 6111 River Forest Dr Manassas, VA 20112			
(g.1.3) Ted Wilson Heirs, Devisees, Successors or Assigns			
(g.1.3.1) Theresa Wilson Reel 1589 Kimberly Place Canton, GA 30114			
(g.1.4) Jerry Alan Wilson Heirs, Devisees, Successors or Assigns			
(g.1.4.1) Donna Wilson Dishner 12506 Old Yates ford Rd Clifton, VA 20124			
(g.1.4.2) Kenneth Allan Wilson 12333 Purcell Rd Manassas, VA 20112			
(g.1.4.3) Michael Wayne Wilson 12506 Old Yates ford Rd Clifton, VA 20124			
(g.1.4.4) Steven Douglas Wilson 12506 Old Yates ford Rd Clifton, VA 20124			
(g.1.4.5) Bryan David Wilson 12506 Old Yates ford Rd Clifton, VA 20124			

List of Respondents with Royalty Split Agreements/Court Orders/HB2058  
58.70 Acre Unit

	Acres In Unit	Interest in Unit	Percent of Escrow
(h) Odell Wilson Heirs, Devisees, Successors or Assigns	<i>NO Issue - Conveyed 1/25 Minerals less Poc 3seam 10/29/75</i>		
(i) Narcie Dye Noel Heirs, Devisees, Successors or Assigns	<i>Conveyed 1/25 Minerals less Poc 3seam 10/29/75 DB 259/366 to HC Bostic Coal Company</i>		
(i.1) John Scott 12B Harrison Rd Warrenville, SC 29851	0.0435 acres 1/300 of 13.04 acres	0.0740%	<i>n/a</i>
(i.2) Michelle Lee Cooper 12B Harrison Rd Warrenville, SC 29851	0.0435 acres 1/300 of 13.04 acres	0.0740%	<i>n/a</i>
(i.3) Andrew David Justice 12B Harrison Rd Warrenville, SC 29851	0.0435 acres 1/300 of 13.04 acres	0.0740%	<i>n/a</i>
(i.4) Patricia Chisholm 111 Boatner St New Ellenton, SC 29809	0.1304 acres 1/100 of 13.04 acres	0.2221%	<i>n/a</i>
(i.5) David Noel c/o Utica Care Center PO Box 518 Utica, OH 43080	0.1304 acres 1/100 of 13.04 acres	0.2221%	<i>n/a</i>
(i.6) Joe Noel 25975 Redwing Ln Millsboro, DE 19966	0.1304 acres 1/100 of 13.04 acres	0.2221%	<i>n/a</i>
(j) Bernie Darin Dye 1287 Strouth Creek Swords Creek, VA 24649	2.6080 acres 1/5 of 13.04 acres	4.4429%	<i>n/a</i>
<b>(2) <u>(Coal exc. Pocahontas Seam(s))</u></b>			
(a) Celia Miller Heirs, Devisees, Successors or Assigns			
(a.1) Bransom Whited, Jr. 321 Bane Bottom Rd. Cedar Bluff, VA 24609	0.5796 acres 2/45 of 13.04 acres	0.9873%	<i>n/a</i>
(a.2) Chester Whited Heirs, Devisees, Successors or Assigns			
(a.2.1) Audrey Whited PO Box 1644 Cedar Bluff, VA 24609	0.5796 acres 2/45 of 13.04 acres	0.9873%	<i>n/a</i>
(a.3) Jay Whited Heirs, Devisees, Successors or Assigns			
(a.3.1) Jearldine Whited 4881 Lynn Springs Rd. Swords Creek, VA 24649	0.5796 acres 2/45 of 13.04 acres	0.9873%	<i>n/a</i>
(b) Elsie Keen Heirs, Devisees, Successors or Assigns			

Exhibit EE  
Unit-AY113  
Docket #VGOB-01-0821-0915-01  
List of Respondents with Royalty Split Agreements/Court Orders/HB2058  
58.70 Acre Unit

BOOK 0813 PAGE 1020

	Acres In Unit	Interest In Unit	Percent of Escrow
(b.1) Ernest Keen 107 Richardson Drive Tazewell, VA 24651	0.5796 acres 2/45 of 13.04 acres	0.9873%	n/a
(b.2) Vernie Keen Monk 14500 Houston Lane Spotsylvania, VA 22553	0.5796 acres 2/45 of 13.04 acres	0.9873%	n/a
(b.3) Mable Monk Large 80 Stone Dr. Lebanon, VA 24266	0.5796 acres 2/45 of 13.04 acres	0.9873%	n/a
(c) Hazel Perkins Heirs, Devisees, Successors or Assigns			
(c.1) Baxter Perkins	<i>Life Estate Extinguished (DOD 11/14/2005)</i>		
(c.2) Leslie Perkins Heirs, Devisees, Successors or Assigns			
(c.2.1) Rosa Lee Perkins Heirs, Devisees, Successors or Assigns			
(c.2.1.1) William Perkins Heirs, Devisees, Successors or Assigns			
(c.2.1.1.1) Dorothy Perkins 1595 Drybread Road Salyersville, KY 41465	0.0580 acres 1/225 of 13.04 acres	0.0987%	n/a
(c.2.1.2) Louella Perkins Boettjer 112 McClain Street North Augusta, SC 29841	0.0580 acres 1/225 of 13.04 acres	0.0987%	n/a
(c.2.1.3) Patty S. Perkins 112 McClain Street North Augusta, SC 29841	0.0580 acres 1/225 of 13.04 acres	0.0987%	n/a
(c.2.1.4) Brenda Ennis 186 Willow Creek Circle Williston, SC 29853-4155	0.0580 acres 1/225 of 13.04 acres	0.0987%	n/a
(c.2.1.5) Vicki Lee Perkins PO Box 16 Anawalt, WV 24808	0.0580 acres 1/225 of 13.04 acres	0.0987%	n/a
(c.3) Narcie Dye 766 Wysor Valley Rd. Honaker, VA 24260	0.2898 acres 1/45 of 13.04 acres	0.4937%	n/a
(c.4) Ferrell Perkins Heirs, Devisees, Successors or Assigns			
(c.4.1) Nancy Perkins 1184 Wysor Valley Rd. Honaker, VA 24260	0.2898 acres 1/45 of 13.04 acres	0.4937%	n/a
(c.5) Roberta Fields P.O. Box 698 Honaker, VA 24260	0.2898 acres 1/45 of 13.04 acres	0.4937%	n/a

List of Respondents with Royalty Split Agreements/Court Orders/HB2058  
58.70 Acre Unit

	Acres in Unit	Interest in Unit	Percent of Escrow
(c.6) Alva Perkins Heirs, Deviseses, Successors or Assigns			
(c.6.1) Janet Perkins 958 Wysor Valley Rd. Honaker, VA 24260	0.2898 acres 1/45 of 13.04 acres	0.4937%	n/a
(c.7) Roger Perkins 1094 Wysor Valley Rd. Honaker, VA 24260	0.2898 acres 1/45 of 13.04 acres	0.4937%	n/a
(d) H.C. Bostic Coal Company P.O. Box 220 Swords Creek, VA 24649	7.8240 acres 3/5 of 13.04 acres	13.3288%	n/a

**OIL & GAS OWNERSHIP**

John H. Dye Heirs, Deviseses, Successors or Assigns, et al.

13.04 acres

22.2147%

(1) **(Fee)**

(d) Bernie Darin Dye  
1287 Strouth Creek  
Swords Creek, VA 24649  
*(represents 23.8462% previously disbursed)*

0.6219 acres  
1/5 of 13.04 acres

1.0595% n/a

(e) H.C. Bostic Coal Company  
P.O. Box 220  
Swords Creek, VA 24649  
*(represents 76.1538% previously disbursed)*

3.9722 acres  
2/5 of 13.04 acres

6.7669% n/a

1700110

VIRGINIA: IN THE OFFICE OF THE CLERK OF THE CIRCUIT OF RUSSELL COUNTY, 1-17 2017. This deed was this day presented in said office, and upon the certificate of acknowledgment thereto annexed, admitted to record at 3:50 o'clock PM, after payment of \$ \_\_\_\_\_ tax imposed by Sec. 58.1-802.

Original returned this date to: Sally Ketron

TESTE: ANN S. McREYNOLDS, CLERK  
BY: Bathyl Huff D. CLERK