

VIRGINIA:

BEFORE THE VIRGINIA GAS AND OIL BOARD

IN RE:

**AMENDED** SUPPLEMENTAL ORDER REGARDING DOCKET NUMBER  
VGOB 00-1017-0825

ELECTIONS: UNIT DD-25  
(herein Subject Drilling Unit)

*Note: This Order is being Amended due to ownership updates and redistribution of leased acreage within Tract(s) 1A, 1B, 2A, and 2B; and to dismiss individuals previously identified as owning interest in Tract(s) 1B, 2B-1, 2B-2, 2C, 2D, 2E, 2F, 2G, 3A, and 3B*

REPORT OF BOARD

FINDINGS AND ORDER

This Supplemental Order is entered by the Board *sua sponte* in the form authorized by the Board at hearings held on February 15, 1994 and June 16, 1992; and this Supplemental Order is being recorded for the purpose of supplementing the Order previously in the captioned matter on June 28, 2001 which was recorded at Deed Book 526, Page 749 in the Office of the Clerk of the Circuit Court of Buchanan County, Virginia, on July 12, 2001, (herein "Board Order") and completing the record regarding elections.

Findings: The Board finds that:

The Board Order directed CNX GAS COMPANY LLC (herein "Designated Operator") to mail copies of the Board Order to all Respondents whose interests, if any, were pooled by the said Board Order;

The Designated Operator filed its affidavit of elections disclosing that it had mailed a true and correct copy of the Board's Order to all Respondents whose interests, if any, were pooled by said Board Order;

The Board Order required each Respondent whose interests, if any, were pooled by the terms of said Board Order to make an election within thirty (30) days after the date of mailing or recording, as applicable, of said Order; the affidavit of elections filed herein and annexed hereto as Exhibit A states: (i) whether each Respondent has made or failed to make a timely election; (ii) the nature of any election(s) made; and (iii) whether, by reason of a failure to elect or to timely elect one or more Respondents are deemed, under the terms of the Board's Order, to have leased all their rights, title, interests, estates and claims in Subject Drilling Unit to the Applicant;

That the affidavit of elections annexed hereto with the Exhibits submitted therewith identifies the Respondent(s) making a timely election, if any; identifies the Respondent(s), if any, who are deemed to have leased; identifies the conflicting interests and claims which require escrow; identifies the interests and claims, if any, requiring escrow under Virginia Code section 45.1-361.21.D.; and identifies the Respondents, if any, who may be dismissed by reason of having leased or entered into a voluntary agreement with the Applicant.

The affidavit of elections indicates whether or not the escrow of funds is required with regard to Unit DD-25;

Order: By this Order, the Board orders the Designated Operator to tender, consistent with and in accordance with the findings set forth at paragraph 2. above and the annexed affidavit of elections with Exhibits thereto, any funds subject to escrow and instructs the Escrow Agent, First Bank & Trust Company 38 E. Valley Drive, Bristol, VA 24201 or any successor named by the Board to establish interest bearing escrow account(s), IRS Tax Identification Number 54-1629506, in accordance with the information set forth in the affidavit of elections with Exhibits thereto, to receive funds and account to the Board therefore.

Mailing of Order and Filing of Affidavit: The Designated Operator under the captioned Order or shall file an affidavit with the Secretary of the Board within ten (10) days after the date of receipt of this Order stating that a true and correct copy of this Order was mailed to each Respondent whose interests or claims are subject to escrow and whose address is known within seven (7) days from the date of receipt of this Order.

Conclusion: Therefore, the findings and all terms and provisions set forth above be and hereby are granted and IT IS SO ORDERED.

Effective Date: This Order shall be effective on the date of its execution.

DONE AND EXECUTED this 30 day of September, 2016 by a majority of the Virginia Gas and Oil Board.



Chairman, Bradley C. Lambert


DONE AND PERFORMED this 30 day of September, 2016 by Order of the Virginia Gas and Oil Board.



Rick Cooper  
Principal Executive to the  
staff, Virginia Gas and Oil Board

COMMONWEALTH OF VIRGINIA  
COUNTY OF RUSSELL

Acknowledged on this 30<sup>th</sup> day of September, 2016, personally before me a notary public in and for the Commonwealth of Virginia, appeared Bradley C. Lambert, being duly sworn did depose and say that he is the Chairman of the Virginia Gas and Oil Board and Rick Cooper, being duly sworn did depose and say that he is Principal Executive to the staff of the Virginia Gas and Oil Board, that they executed the same and was authorized to do so.



Sarah Jessee Gilmer, Notary Public  
262946

My Commission expires: July 31, 2017



VIRGINIA:

160001918

Exhibit A

BEFORE THE VIRGINIA GAS AND OIL BOARD

IN RE:

Application of CNX Gas Company LLC for Forced Pooling of Interests in Unit DD-25  
VGOB 00-1017-0825 in the Hurricane District of Buchanan County, Virginia

AFFIDAVIT OF CNX GAS COMPANY LLC (herein "Designated Operator") REGARDING ELECTIONS,  
ESCROW AND SUPPLEMENTAL ORDER

Anita D. Duty, being first duly sworn on oath, deposes and says:

That your affiant is employed by CNX Land Resources, Inc., as a Pooling Supervisor and is duly authorized to make this affidavit on behalf of CNX GAS COMPANY LLC, the designated operator,

That the Order entered on June 28, 2001, by the Virginia Gas and Oil Board (hereinafter "Board") regarding the captioned CBM Unit required the Applicant to mail a true and correct copy of said Order to each person pooled by the Order;

That within seven (7) days of receipt of an executed copy of the Order referred to at paragraph 2. above, your affiant caused a true and correct copy of said Order to be mailed via the United States Postal Service to each Respondent named in the captioned Application, whose address was known, and to all persons, if any, who were added as Respondents at the hearing held in the captioned matter; that proof of such mailing has previously been tendered to the Division of Gas and Oil, the Office of the Gas and Oil Inspector, at Lebanon, Virginia;

That the Order of the Board in the captioned matter required all persons pooled thereby to tender their written elections to the Unit Operator within thirty (30) days of the date the Order was recorded in the counties identified above; that said Order was recorded on July 12, 2001;

That the designated operator CNX GAS COMPANY LLC has established procedures to review all mail received and all written documents received other than by mail to ascertain whether parties whose interests have been pooled have made a written election, in a timely fashion, as required by the captioned Order; that said procedures were followed to identify the elections, if any, made with regard to the Subject Unit; that the following persons delivered, by mail or otherwise, written elections the Unit Operator, within the thirty day elections period:

None

That respondents identified in Exhibit B-3 hereto are, having failed to make any election, deemed to have leased their coalbed methane rights, interests and claims to Applicant, all as provided in the Board's Order of June 28, 2001;

See attached Exhibit B-3

That the rights, interests and claims of the following persons are subject to escrow under the Board's Order pooling the captioned Unit, Board Regulations and the Code of Virginia:

See attached Exhibit E

That after the pooling hearing held in the captioned matter, the following persons have leased or entered into a voluntary agreement with the Designated Operator:

None

That to the extent any of said persons listed in Exhibit B-2 have rights, interests and claims which are subject to escrow, they should be dismissed as respondents; the Operator requests that the following persons be dismissed as Respondents:


Willa Mae Stilton, et al, Ralph & Helen Hale, William Bill Hale, Curtis & Barbara Hale, Billy Vance, Carl Perkins, Clyde Perkins, Lawrence Perkins, Ida Dye, Charles Whited, Jack Hale, Helen Hale Martin, Roger Hale, John Lewis & Terri Hale, Dewey Hale, Jr., Jerry Hale, Sandra Trent, Bonnie Harless, Virginia Young, Don Hale Heirs, Daniel V. Hale, Mary Doris Hopkins, Nancy L. Key, David Wayne Hale, Genevieve Marshall, Dorothy Robinson, Donald Everett Hale, Bertha Lester Hale, Kendra Hale, Jeffrey Glenn Hale, Benny Mullins, Vincent Mullins, Jack Mullins, Betty Giaino, and Patricia Mullins.

That the persons identified in Exhibit EE attached hereto have entered into royalty split agreements, which allows the Applicant/Designated Operator to pay them directly without the need to escrow funds which would otherwise be in conflict.

See attached Exhibit E


That pursuant to the provisions of VAC 25-160-70.A.10. and C. and VAC 25-160-80 the annexed supplemental order sets forth the interests and claims that require escrow of funds pursuant to Virginia Code sections 45.1-361.21.D. and 45.1-361.22.A.3. and 4.

Dated at Pounding Mill, Virginia, this 27<sup>th</sup> day of September, 2016.

  
Anita D. Duty

STATE OF VIRGINIA  
COUNTY OF TAZEWELL

Taken, subscribed and sworn to before me by Anita D. Duty as a Pooling Supervisor for CNX Land LLC on behalf of the corporate Designated Operator, this 27<sup>th</sup> day of September, 2016.

  
Notary

COMMISSION 7215200

My commission expires: August 31, 2020

Commonwealth of Virginia  
Jeffrey A. Simmons - Notary Public  
Commission ID: 7215200  
My Commission Expires 08/31/2020



**CNX Gas Company LLC**  
**UNIT DD-25**  
**Tract Identifications**

- 1A-1. Hugh MacRae Land Trust, Tract 20 (474.00 Acre Tract) – Coal  
 Buchanan Mining Company LLC – Coal Below Tiller Leased  
 CNX Gas Company LLC – CBM Leased  
 Evelyn Sue Jackson, et vir – Surface, Oil and Gas  
 CNX Gas Company LLC – Oil and Gas Leased  
 5.51 Acres      6.8875%
- 1A-2. Hugh MacRae Land Trust, Tract 20 (474.00 Acre Tract) – Coal  
 Buchanan Mining Company LLC – Coal Below Tiller Leased  
 CNX Gas Company LLC – CBM Leased  
 James D. Hale, et al – Surface, Oil and Gas  
 CNX Gas Company LLC – Oil and Gas Leased  
 0.37 Acres      0.4625%
- 1B. Hugh MacRae Land Trust, Tract 20 (474.00 Acre Tract) – Coal  
 Buchanan Mining Company LLC – Below Tiller Coal Leased  
 CNX Gas Company LLC – CBM Leased  
 Elmer J. Jackson, et ux – Surface, Oil and Gas  
 CNX Gas Company LLC – Oil and Gas Leased  
 0.21 Acres      0.2629%
- 1C. Hugh MacRae Land Trust, Tract 20 (474.00 Acre Tract) – Coal  
 Buchanan Mining Company LLC – Below Tiller Coal Leased  
 CNX Gas Company LLC – Gas  
 CNX Gas Company LLC – CBM Leased  
 Alvin Sheppard, et ux – Surface  
 0.19 Acres      0.2375%
- 2A-1 Hugh MacRae Land Trust, Tract 18 (94.00 Acre Tract) - Coal  
 Buchanan Mining Company LLC – Below Tiller Coal Leased  
 CNX Gas Company LLC – CBM Leased  
 Elmer J. Jackson, et ux – Surface, Oil and Gas  
 CNX Gas Company LLC – Oil and Gas Leased  
 3.43 Acres      4.2875%
- 2A-2 Hugh MacRae Land Trust, Tract 18 (94.00 Acre Tract) - Coal  
 Buchanan Mining Company LLC – Below Tiller Coal Leased  
 CNX Gas Company LLC – CBM Leased  
 Evelyn Sue Jackson, et vir – Surface, Oil and Gas  
 CNX Gas Company LLC – Oil and Gas Leased  
 7.11 Acres      8.8875%
- 2A-3 Hugh MacRae Land Trust, Tract 18 (94.00 Acre Tract) - Coal  
 Buchanan Mining Company LLC – Below Tiller Coal Leased  
 CNX Gas Company LLC – CBM Leased  
 Elmer J. Jackson, et ux – Surface, Oil and Gas  
 CNX Gas Company LLC – Oil and Gas Leased  
 0.71 Acres      0.8875%

This title block is for general informational purposes only and does not reflect an analysis of the severance deed and its effect upon coalbed methane ownership and should not be relied upon for such purpose.

**CNX Gas Company LLC**  
**UNIT DD-25**  
**Tract Identifications**

- 2B-1. Hugh MacRae Land Trust, Tract 18 (94.00 Acre Tract) - Coal  
 Buchanan Mining Company LLC – Below Tiller Coal Leased  
 CNX Gas Company LLC – CBM Leased  
 CNX Gas Company LLC – Surface, Oil and Gas  
 0.95 Acres      1.1875%
- 2B-2. Hugh MacRae Land Trust, Tract 9 (412.00 Acre Tract) - Coal  
 Buchanan Mining Company LLC – Below Tiller Coal Leased  
 CNX Gas Company LLC – CBM Leased  
 CNX Gas Company LLC – Surface, Oil and Gas  
 26.26 Acres      32.8250%
- 2C. Hugh MacRae Land Trust, Tract 9 (412.00 Acre Tract) - Coal  
 Buchanan Mining Company LLC – Below Tiller Coal Leased  
 CNX Gas Company LLC – CBM Leased  
 CNX Gas Company LLC – Oil and Gas  
 Elmer J. Jackson, et ux – Surface  
 2.66 Acres      3.3250%
- 2D. Hugh MacRae Land Trust, Tract 9 (412.00 Acre Tract) - Coal  
 Buchanan Mining Company LLC – Below Tiller Coal Leased  
 CNX Gas Company LLC – CBM Leased  
 CNX Gas Company LLC – Oil and Gas  
 Unknown Surface Owner  
 1.55 Acres      1.9375%
- 2E. Hugh MacRae Land Trust, Tract 9 (412.00 Acre Tract) - Coal  
 Buchanan Mining Company LLC – Below Tiller Coal Leased  
 CNX Gas Company LLC – CBM Leased  
 CNX Gas Company LLC – Oil and Gas  
 Unknown Surface Owner  
 0.81 Acres      1.0125%
- 2F. Hugh MacRae Land Trust, Tract 9 (412.00 Acre Tract) - Coal  
 Buchanan Mining Company LLC – Below Tiller Coal Leased  
 CNX Gas Company LLC – CBM Leased  
 CNX Gas Company LLC – Oil and Gas  
 Unknown Surface Owner  
 0.36 Acres      0.4500%
- 2G. Hugh MacRae Land Trust, Tract 9 (412.00 Acre Tract) - Coal  
 Buchanan Mining Company LLC – Below Tiller Coal Leased  
 CNX Gas Company LLC – CBM Leased  
 CNX Gas Company LLC – Oil and Gas  
 Unknown Surface Owner  
 1.22 Acres      1.5250%

This title block is for general informational purposes only and does not reflect an analysis of the severance deed and its effect upon coalbed methane ownership and should not be relied upon for such purpose.

**CNX Gas Company LLC**  
**UNIT DD-25**  
**Tract Identifications**

- 2H. Hugh MacRae Land Trust, Tract 18 (94.00 Acre Tract) - Coal  
Buchanan Mining Company LLC – Below Tiller Coal Leased  
CNX Gas Company LLC – CBM Leased  
Elmer J. Jackson, et ux – Surface, Oil and Gas  
CNX Gas Company LLC – Oil and Gas Leased  
9.64 Acres      12.0500%
- 3A. CNX Gas Company LLC (3.00 Acre Tract) – Coal  
CNX Gas Company LLC – Surface, Oil and Gas  
2.76 Acres      3.4500%
- 3B. CNX Gas Company LLC (3.00 Acre Tract) - Coal  
CNX Gas Company LLC – Oil and Gas  
William Hale – Surface  
0.25 Acres      0.3125%
4. J. S. Gillespie Estates, et al (380.00 Acre Tract) – Fee  
Buchanan Mining Company LLC – Below Tiller Coal Leased  
CNX Gas Company LLC – Oil, Gas and CBM Leased  
15.87 Acres      19.8375%
5. Commonwealth of Virginia (7.25 Acre Tract) – Fee  
0.14 Acres      0.1750%

This title block is for general informational purposes only and does not reflect an analysis of the severance deed and its effect upon coalbed methane ownership and should not be relied upon for such purpose.

Exhibit B-2  
Unit DD-25  
Docket #VGOB-00-1017-0825  
List of Respondents to be Dismissed

160001918

	Net Acres in Unit	Interest in Unit	Reason for Dismissal
<b>II. OIL &amp; GAS OWNERSHIP</b>			
<b><u>Tract #1B - 0.21 acres</u></b>			
(1) Willia Mae Stilton, et al	0.21 acres	0.26250%	Not an Owner
<b><u>Tract #2B-1 - 0.95 acres</u></b>			
(1) John I. Hale Heirs, Devisees, Successors or Assigns, et al.	0.95 acres	1.18750%	
(2) John W. & Myrtle Hale Heirs, Devisees, Successors or Assigns			
(a) Ralph & Helen Hale Rt.2 Box 33B Oakwood, VA 24631	0.040 acres 1/24 of 0.95 acres	0.04948%	Not an Owner
(b) Bill Hale Heirs, Devisees, Successors or Assigns			
(b.3) William Bill Hale Address Unknown	0.013 acres 1/72 of 0.95 acres	0.01649%	Not an Owner
(3) Charles D. & Lillie Hale Heirs, Devisees, Successors or Assigns			
(b) Mamie Hale Heirs, Devisees, Successors or Assigns			
(b.1) Curtis & Barbara Hale P.O. Box 335 Rosedale, VA 24280	0.030 acres 1/32 of 0.95 acres	0.03711%	Not an Owner
(c) Elsie Vance Heirs, Devisees, Successors or Assigns			
(c.2) Billy Vance Address Unknown	0.015 acres 1/64 of 0.95 acres	0.01855%	Not an Owner
(5) Florence A. Hale & John Dye Heirs, Devisees Successors or Assigns			
(a) Pearl Dora Perkins Heirs, Devisees Successors or Assigns			
(a.1) Carl Perkins 8312 Camp Road, Rt.5 Mt. Vernon, OH 43050	0.006 acres 1/168 of 0.95 acres	0.00707%	Not an Owner
(a.2) Clyde Perkins 7679 Co. Road 20 Mt. Gilhead, OH 43338	0.006 acres 1/168 of 0.95 acres	0.00707%	Not an Owner
(a.3) Lawrence Perkins 1252 St. Rt. 314S Mansfield, OH 44903	0.006 acres 1/168 of 0.95 acres	0.00707%	Not an Owner
(e) Ida Dye 4728 Lee Highway Bristol, VA 24201	0.017 acres 1/56 of 0.95 acres	0.02121%	Not an Owner

Exhibit B-2  
Unit DD-25  
Docket #VGOB-00-1017-0825  
List of Respondents to be Dismissed

	Net Acres in Unit	Interest in Unit	Reason for Dismissal
(g) Charles Whited 2727 9th Street Cuyahoga Falls, OH 44221	0.017 acres 1/56 of 0.95 acres	0.02121%	Not an Owner
(7) Sparrel H. Hale, Heirs, Devisees, Successors or Assigns			
(a) Dewey & Rosa Hale Heirs, Devisees, Successors or Assigns			
(a.1) Jack Hale <i>Address Unknown</i>	0.002 acres 1/400 of 0.95 acres	0.00297%	Not an Owner
(a.2) Helen Hale (Martin) <i>Address Unknown</i>	0.002 acres 1/400 of 0.95 acres	0.00297%	Not an Owner
(a.3) Roger Hale Box 228 Lester, WV 25865	0.002 acres 1/400 of 0.95 acres	0.00297%	Not an Owner
(a.4) John Lewis & Terri Hale 2865 Coal River Road Glen Daniel, WV 25844	0.002 acres 1/400 of 0.95 acres	0.00297%	Not an Owner
(a.5) Dewey Hale, Jr. Box 60 Saxon, WV 25180	0.002 acres 1/400 of 0.95 acres	0.00297%	Not an Owner
(a.6) Jerry Hale Box 228 Lester, WV 25865	0.002 acres 1/400 of 0.95 acres	0.00297%	Not an Owner
(a.7) Sandra Trent P.O. Box 1137 Crab Orchard, WV 25827	0.002 acres 1/400 of 0.95 acres	0.00297%	Not an Owner
(a.8) Bonnie Harless 917 Lincoln Drive South Charleston, WV 25309	0.002 acres 1/400 of 0.95 acres	0.00297%	Not an Owner
(a.9) Virginia Young Box 228 Lester, WV 25865	0.002 acres 1/400 of 0.95 acres	0.00297%	Not an Owner
(a.10) Don Hale Heirs, Devisees, Successors or Assigns <i>Address Unknown</i>	0.002 acres 1/400 of 0.95 acres	0.00297%	Not an Owner
(c) Lula Hale Heirs, Devisees, Successors or Assigns			
(c.1) Daniel V. Hale P.O. Box 112 Davy, WV 24828	0.003 acres 1/360 of 0.95 acres	0.00330%	Not an Owner
(c.2) Mary Doris Hopkins Box 645 Stollings, WV 25646	0.003 acres 1/360 of 0.95 acres	0.00330%	Not an Owner
(c.3) Nancy L. Keys 4710 Mayview Court Blue Springs, MO 64015	0.003 acres 1/360 of 0.95 acres	0.00330%	Not an Owner

Exhibit B-2  
Unit DD-25  
Docket #VGOB-00-1017-0825  
List of Respondents to be Dismissed

160001918

	Net Acres in Unit	Interest in Unit	Reason for Dismissal
(c.4) David Wayne Hale Box 262 Davy, WV 24828	0.003 acres 1/360 of 0.95 acres	0.00330%	Not an Owner
(c.5) Genevieve Marshall Box 71 Chaples, WV 24820	0.003 acres 1/360 of 0.95 acres	0.00330%	Not an Owner
(c.6) Dorothy Robinson 5205 Wythe Avenue Richmond, VA 23226	0.003 acres 1/360 of 0.95 acres	0.00330%	Not an Owner
(c.7) Donald Everett Hale Box 262 Davy, WV 24828	0.003 acres 1/360 of 0.95 acres	0.00330%	Not an Owner
(c.8) Bertha Lester Hale 4743 Wilson Blvd. Abingdon, VA 24210	0.003 acres 1/360 of 0.95 acres	0.00330%	Not an Owner
(c.9) Margie Smith Hale Heirs, Devisees, Successors or Assigns			
(c.9.1) Kendra Hale 114 Luna Street Alexandria, VA 22306	0.001 acres 1/720 of 0.95 acres	0.00165%	Not an Owner
(c.9.2) Jeffery Glenn Hale 114 Luna Street Alexandria, VA 22306	0.001 acres 1/720 of 0.95 acres	0.00165%	Not an Owner
(d) Unis Hale Mullins Heirs, Devisees, Successors or Assigns			
(d.1) Benny Mullins 38 Lake Drive Welch, WV 24801	0.005 acres 1/200 of 0.95 acres	0.00594%	Not an Owner
(d.2) Vincent Mullins Rt.6 Box 176 Princeton, WV 24740	0.005 acres 1/200 of 0.95 acres	0.00594%	Not an Owner
(d.3) Jack Mullins 33 Spruce Street Hazlett, NJ 07737	0.005 acres 1/200 of 0.95 acres	0.00594%	Not an Owner
(d.4) Betty Giarno 51 Nautilus Drive Leonardo, NJ 07737	0.005 acres 1/200 of 0.95 acres	0.00594%	Not an Owner
(d.5) Patricia Mullins 256 Summerfield Road Princeton, WV 24740	0.005 acres 1/200 of 0.95 acres	0.00594%	Not an Owner
<b><u>Tract #2B-2 - 26.26 acres</u></b>			
(1) John I. Hale Heirs, Devisees, Successors or Assigns, et al.	26.26 acres	32.82500%	
(2) John W. & Myrtle Hale Heirs, Devisees, Successors or Assigns			
(a) Ralph & Helen Hale Rt.2 Box 33B Oakwood, VA 24631	1.09 acres 1/24 of 26.26 acres	1.36771%	Not an Owner

Exhibit B-2  
Unit DD-25  
Docket #VGOB-00-1017-0825  
List of Respondents to be Dismissed

160001918

	Net Acres in Unit	Interest in Unit	Reason for Dismissal
(b) Bill Hale Heirs, Devisees, Successors or Assigns			
(b.3) William Bill Hale Address Unknown	0.36 acres 1/72 of 26.26 acres	0.45590%	Not an Owner
(3) Charles D. & Lillie Hale Heirs, Devisees, Successors or Assigns			
(b) Mamie Hale Heirs, Devisees, Successors or Assigns			
(b.1) Curtis & Barbara Hale P.O. Box 335 Rosedale, VA 24280	0.82 acres 1/32 of 26.26 acres	1.02578%	Not an Owner
(c) Elsie Vance Heirs, Devisees, Successors or Assigns			
(c.2) Billy Vance Address Unknown	0.41 acres 1/64 of 26.26 acres	0.51289%	Not an Owner
(5) Florence A. Hale & John Dye Heirs, Devisees Successors or Assigns			
(a) Pearl Dora Perkins Heirs, Devisees Successors or Assigns			
(a.1) Carl Perkins 8312 Camp Road, Rt.5 Mt. Vernon, OH 43050	0.16 acres 1/168 of 26.26 acres	0.19539%	Not an Owner
(a.2) Clyde Perkins 7679 Co. Road 20 Mt. Gilhead, OH 43338	0.16 acres 1/168 of 26.26 acres	0.19539%	Not an Owner
(a.3) Lawrence Perkins 1252 St. Rt. 314S Mansfield, OH 44903	0.16 acres 1/168 of 26.26 acres	0.19539%	Not an Owner
(e) Ida Dye 4728 Lee Highway Bristol, VA 24201	0.47 acres 1/56 of 26.26 acres	0.58616%	Not an Owner
(g) Charles Whited 2727 9th Street Cuyahoga Falls, OH 44221	0.47 acres 1/56 of 26.26 acres	0.58616%	Not an Owner
(7) Sparrel H. Hale, Heirs, Devisees, Successors or Assigns			
(a) Dewey & Rosa Hale Heirs, Devisees, Successors or Assigns			
(a.1) Jack Hale Address Unknown	0.07 acres 1/400 of 26.26 acres	0.08206%	Not an Owner
(a.2) Helen Hale (Martin) Address Unknown	0.07 acres 1/400 of 26.26 acres	0.08206%	Not an Owner
(a.3) Roger Hale Box 228 Lester, WV 25865	0.07 acres 1/400 of 26.26 acres	0.08206%	Not an Owner

Exhibit B-2  
Unit DD-25  
Docket #VGOB-00-1017-0825  
List of Respondents to be Dismissed

160001918

	Net Acres in Unit	Interest in Unit	Reason for Dismissal
(a.4) John Lewis & Terri Hale 2865 Coal River Road Glen Daniel, WV 25844	0.07 acres 1/400 of 26.26 acres	0.08206%	Not an Owner
(a.5) Dewey Hale, Jr. Box 60 Saxon, WV 25180	0.07 acres 1/400 of 26.26 acres	0.08206%	Not an Owner
(a.6) Jerry Hale Box 228 Lester, WV 25865	0.07 acres 1/400 of 26.26 acres	0.08206%	Not an Owner
(a.7) Sandra Trent P.O. Box 1137 Crab Orchard, WV 25827	0.07 acres 1/400 of 26.26 acres	0.08206%	Not an Owner
(a.8) Bonnie Harless 917 Lincoln Drive South Charleston, WV 25309	0.07 acres 1/400 of 26.26 acres	0.08206%	Not an Owner
(a.9) Virginia Young Box 228 Lester, WV 25865	0.07 acres 1/400 of 26.26 acres	0.08206%	Not an Owner
(a.10) Don Hale Heirs, Devisees, Successors or Assigns <i>Address Unknown</i>	0.07 acres 1/400 of 26.26 acres	0.08206%	Not an Owner
(c) Lula Hale Heirs, Devisees, Successors or Assigns			
(c.1) Daniel V. Hale P.O. Box 112 Davy, WV 24828	0.07 acres 1/360 of 26.26 acres	0.09118%	Not an Owner
(c.2) Mary Doris Hopkins Box 645 Stollings, WV 25646	0.07 acres 1/360 of 26.26 acres	0.09118%	Not an Owner
(c.3) Nancy L. Keys 4710 Mayview Court Blue Springs, MO 64015	0.07 acres 1/360 of 26.26 acres	0.09118%	Not an Owner
(c.4) David Wayne Hale Box 262 Davy, WV 24828	0.07 acres 1/360 of 26.26 acres	0.09118%	Not an Owner
(c.5) Genevieve Marshall Box 71 Chaples, WV 24820	0.07 acres 1/360 of 26.26 acres	0.09118%	Not an Owner
(c.6) Dorothy Robinson 5205 Wythe Avenue Richmond, VA 23226	0.07 acres 1/360 of 26.26 acres	0.09118%	Not an Owner
(c.7) Donald Everett Hale Box 262 Davy, WV 24828	0.07 acres 1/360 of 26.26 acres	0.09118%	Not an Owner
(c.8) Bertha Lester Hale 4743 Wilson Blvd. Abingdon, VA 24210	0.07 acres 1/360 of 26.26 acres	0.09118%	Not an Owner
(c.9) Margie Smith Hale Heirs, Devisees, Successors or Assigns			

Exhibit B-2  
Unit DD-25  
Docket #VGOB-00-1017-0825  
List of Respondents to be Dismissed

160001918

	Net Acres In Unit	Interest in Unit	Reason for Dismissal
(c.9.1) Kendra Hale 114 Luna Street Alexandria, VA 22306	0.04 acres 1/720 of 26.26 acres	0.04559%	Not an Owner
(c.9.2) Jeffery Glenn Hale 114 Luna Street Alexandria, VA 22306	0.04 acres 1/720 of 26.26 acres	0.04559%	Not an Owner
(d) Unis Hale Mullins Heirs, Devisees, Successors or Assigns			
(d.1) Benny Mullins 38 Lake Drive Welch, WV 24801	0.13 acres 1/200 of 26.26 acres	0.16413%	Not an Owner
(d.2) Vincent Mullins Rt.6 Box 176 Princeton, WV 24740	0.13 acres 1/200 of 26.26 acres	0.16413%	Not an Owner
(d.3) Jack Mullins 33 Spruce Street Hazlett, NJ 07737	0.13 acres 1/200 of 26.26 acres	0.16413%	Not an Owner
(d.4) Betty Giaimo 51 Nautilus Drive Leonardo, NJ 07737	0.13 acres 1/200 of 26.26 acres	0.16413%	Not an Owner
(d.5) Patricia Mullins 256 Summerfield Road Princeton, WV 24740	0.13 acres 1/200 of 26.26 acres	0.16413%	Not an Owner
<b><u>Tract #2C - 2.66 acres</u></b>			
(1) John I. Hale Heirs, Devisees, Successors or Assigns, et al.	2.66 acres	3.32500%	
(2) John W. & Myrtle Hale Heirs, Devisees, Successors or Assigns			
(a) Ralph & Helen Hale Rt.2 Box 33B Oakwood, VA 24631	0.111 acres 1/24 of 2.66 acres	0.13854%	Not an Owner
(b) Bill Hale Heirs, Devisees, Successors or Assigns			
(b.3) William Bill Hale <i>Address Unknown</i>	0.037 acres 1/72 of 2.66 acres	0.04618%	Not an Owner
(3) Charles D. & Lillie Hale Heirs, Devisees, Successors or Assigns			
(b) Mamie Hale Heirs, Devisees, Successors or Assigns			
(b.1) Curtis & Barbara Hale P.O. Box 335 Rosedale, VA 24280	0.083 acres 1/32 of 2.66 acres	0.10391%	Due Diligence Not an Owner
(c) Elsie Vance Heirs, Devisees, Successors or Assigns			
(c.2) Billy Vance <i>Address Unknown</i>	0.042 acres 1/64 of 2.66 acres	0.05195%	Not an Owner

Exhibit B-2  
Unit DD-25  
Docket #VG0B-00-1017-0825  
List of Respondents to be Dismissed

160001918

	Net Acres In Unit	Interest in Unit	Reason for Dismissal
(5) Florence A. Hale & John Dye Heirs, Devisees Successors or Assigns			
(a) Pearl Dora Perkins Heirs, Devisees Successors or Assigns			
(a.1) Carl Perkins 8312 Camp Road, Rt.5 Mt. Vernon, OH 43050	0.016 acres 1/168 of 2.66 acres	0.01979%	Not an Owner
(a.2) Clyde Perkins 7679 Co. Road 20 Mt. Gilhead, OH 43338	0.016 acres 1/168 of 2.66 acres	0.01979%	Not an Owner
(a.3) Lawrence Perkins 1252 St. Rt. 314S Mansfield, OH 44903	0.016 acres 1/168 of 2.66 acres	0.01979%	Not an Owner
(e) Ida Dye 4728 Lee Highway Bristol, VA 24201	0.048 acres 1/56 of 2.66 acres	0.05938%	Not an Owner
(g) Charles Whited 2727 9th Street Cuyahoga Falls, OH 44221	0.048 acres 1/56 of 2.66 acres	0.05938%	Not an Owner
(7) Sparrei H. Hale, Heirs, Devisees, Successors or Assigns			
(a) Dewey & Rosa Hale Heirs, Devisees, Successors or Assigns			
(a.1) Jack Hale <i>Address Unknown</i>	0.007 acres 1/400 of 2.66 acres	0.00831%	Not an Owner
(a.2) Helen Hale (Martin) <i>Address Unknown</i>	0.007 acres 1/400 of 2.66 acres	0.00831%	Not an Owner
(a.3) Roger Hale Box 228 Lester, WV 25865	0.007 acres 1/400 of 2.66 acres	0.00831%	Not an Owner
(a.4) John Lewis & Terri Hale 2865 Coal River Road Glen Daniel, WV 25844	0.007 acres 1/400 of 2.66 acres	0.00831%	Not an Owner
(a.5) Dewey Hale, Jr. Box 60 Saxon, WV 25180	0.007 acres 1/400 of 2.66 acres	0.00831%	Not an Owner
(a.6) Jerry Hale Box 228 Lester, WV 25865	0.007 acres 1/400 of 2.66 acres	0.00831%	Not an Owner
(a.7) Sandra Trent P.O. Box 1137 Crab Orchard, WV 25827	0.007 acres 1/400 of 2.66 acres	0.00831%	Not an Owner
(a.8) Bonnie Harless 917 Lincoln Drive South Charleston, WV 25309	0.007 acres 1/400 of 2.66 acres	0.00831%	Not an Owner
(a.9) Virginia Young Box 228 Lester, WV 25865	0.007 acres 1/400 of 2.66 acres	0.00831%	Not an Owner

Exhibit B-2  
Unit DD-25  
Docket #VGOB-00-1017-0825  
List of Respondents to be Dismissed

160001918

	Net Acres in Unit	Interest in Unit	Reason for Dismissal
(a.10) Don Hale Heirs, Devisees, Successors or Assigns <i>Address Unknown</i>	0.007 acres 1/400 of 2.66 acres	0.00831%	Not an Owner
(c) Lula Hale Heirs, Devisees, Successors or Assigns			
(c.1) Daniel V. Hale P.O. Box 112 Davy, WV 24828	0.007 acres 1/360 of 2.66 acres	0.00924%	Not an Owner
(c.2) Mary Doris Hopkins Box 645 Stollings, WV 25646	0.007 acres 1/360 of 2.66 acres	0.00924%	Not an Owner
(c.3) Nancy L. Keys 4710 Mayview Court Blue Springs, MO 64015	0.007 acres 1/360 of 2.66 acres	0.00924%	Not an Owner
(c.4) David Wayne Hale Box 262 Davy, WV 24828	0.007 acres 1/360 of 2.66 acres	0.00924%	Not an Owner
(c.5) Genevieve Marshall Box 71 Chaples, WV 24820	0.007 acres 1/360 of 2.66 acres	0.00924%	Not an Owner
(c.6) Dorothy Robinson 5205 Wythe Avenue Richmond, VA 23226	0.007 acres 1/360 of 2.66 acres	0.00924%	Not an Owner
(c.7) Donald Everett Hale Box 262 Davy, WV 24828	0.007 acres 1/360 of 2.66 acres	0.00924%	Not an Owner
(c.8) Bertha Lester Hale 4743 Wilson Blvd. Abingdon, VA 24210	0.007 acres 1/360 of 2.66 acres	0.00924%	Not an Owner
(c.9) Margie Smith Hale Heirs, Devisees, Successors or Assigns			
(c.9.1) Kendra Hale 114 Luna Street Alexandria, VA 22306	0.004 acres 1/720 of 2.66 acres	0.00462%	Not an Owner
(c.9.2) Jeffery Glenn Hale 114 Luna Street Alexandria, VA 22306	0.004 acres 1/720 of 2.66 acres	0.00462%	Not an Owner
(d) Unis Hale Mullins Heirs, Devisees, Successors or Assigns			
(d.1) Benny Mullins 38 Lake Drive Welch, WV 24801	0.013 acres 1/200 of 2.66 acres	0.01663%	Not an Owner
(d.2) Vincent Mullins Rt.6 Box 176 Princeton, WV 24740	0.013 acres 1/200 of 2.66 acres	0.01663%	Not an Owner
(d.3) Jack Mullins 33 Spruce Street Hazlett, NJ 07737	0.013 acres 1/200 of 2.66 acres	0.01663%	Not an Owner

Exhibit B-2  
Unit DD-25  
Docket #VGOB-00-1017-0825  
List of Respondents to be Dismissed

160001918

	Net Acres in Unit	Interest in Unit	Reason for Dismissal
(d.4) Betty Glaimo 51 Nautilus Drive Leonardo, NJ 07737	0.013 acres 1/200 of 2.66 acres	0.01663%	Not an Owner
(d.5) Patricia Mullins 256 Summerfield Road Princeton, WV 24740	0.013 acres 1/200 of 2.66 acres	0.01663%	Not an Owner
<b><u>Tract #2D - 1.55 acres</u></b>			
(1) John I. Hale Heirs, Devisees, Successors or Assigns, et al.	1.55 acres	1.93750%	
(2) John W. & Myrtle Hale Heirs, Devisees, Successors or Assigns			
(a) Ralph & Helen Hale Rt.2 Box 33B Oakwood, VA 24631	0.065 acres 1/24 of 1.55 acres	0.08073%	Not an Owner
(b) Bill Hale Heirs, Devisees, Successors or Assigns			
(b.3) William Bill Hale <i>Address Unknown</i>	0.022 acres 1/72 of 1.55 acres	0.02691%	Not an Owner
(3) Charles D. & Lillie Hale Heirs, Devisees, Successors or Assigns			
(b) Mamie Hale Heirs, Devisees, Successors or Assigns			
(b.1) Curtis & Barbara Hale P.O. Box 335 Rosedale, VA 24280	0.048 acres 1/32 of 1.55 acres	0.06055%	Not an Owner
(c) Elsie Vance Heirs, Devisees, Successors or Assigns			
(c.2) Billy Vance <i>Address Unknown</i>	0.024 acres 1/64 of 1.55 acres	0.03027%	Not an Owner
(5) Florence A. Hale & John Dye Heirs, Devisees Successors or Assigns			
(a) Pearl Dora Perkins Heirs, Devisees Successors or Assigns			
(a.1) Carl Perkins 8312 Camp Road, Rt.5 Mt. Vernon, OH 43050	0.009 acres 1/168 of 1.55 acres	0.01153%	Not an Owner
(a.2) Clyde Perkins 7679 Co. Road 20 Mt. Gilhead, OH 43338	0.009 acres 1/168 of 1.55 acres	0.01153%	Not an Owner
(a.3) Lawrence Perkins 1252 St. Rt. 314S Mansfield, OH 44903	0.009 acres 1/168 of 1.55 acres	0.01153%	Not an Owner
(e) Ida Dye 4728 Lee Highway Bristol, VA 24201	0.028 acres 1/56 of 1.55 acres	0.03460%	Not an Owner

Exhibit B-2  
Unit DD-25  
Docket #VGOB-00-1017-0825  
List of Respondents to be Dismissed

	Net Acres in Unit	Interest in Unit	Reason for Dismissal
(g) Charles Whited 2727 9th Street Cuyahoga Falls, OH 44221	0.028 acres 1/56 of 1.55 acres	0.03460%	Not an Owner
(7) Sparrel H. Hale, Heirs, Devisees, Successors or Assigns			
(a) Dewey & Rosa Hale Heirs, Devisees, Successors or Assigns			
(a.1) Jack Hale <i>Address Unknown</i>	0.004 acres 1/400 of 1.55 acres	0.00484%	Not an Owner
(a.2) Helen Hale (Martin) <i>Address Unknown</i>	0.004 acres 1/400 of 1.55 acres	0.00484%	Not an Owner
(a.3) Roger Hale Box 228 Lester, WV 25865	0.004 acres 1/400 of 1.55 acres	0.00484%	Not an Owner
(a.4) John Lewis & Terri Hale 2865 Coal River Road Glen Daniel, WV 25844	0.004 acres 1/400 of 1.55 acres	0.00484%	Not an Owner
(a.5) Dewey Hale, Jr. Box 60 Saxon, WV 25180	0.004 acres 1/400 of 1.55 acres	0.00484%	Not an Owner
(a.6) Jerry Hale Box 228 Lester, WV 25865	0.004 acres 1/400 of 1.55 acres	0.00484%	Not an Owner
(a.7) Sandra Trent P.O. Box 1137 Crab Orchard, WV 25827	0.004 acres 1/400 of 1.55 acres	0.00484%	Not an Owner
(a.8) Bonnie Harless 917 Lincoln Drive South Charleston, WV 25309	0.004 acres 1/400 of 1.55 acres	0.00484%	Not an Owner
(a.9) Virginia Young Box 228 Lester, WV 25865	0.004 acres 1/400 of 1.55 acres	0.00484%	Not an Owner
(a.10) Don Hale Heirs, Devisees, Successors or Assigns <i>Address Unknown</i>	0.004 acres 1/400 of 1.55 acres	0.00484%	Not an Owner
(c) Lula Hale Heirs, Devisees, Successors or Assigns			
(c.1) Daniel V. Hale P.O. Box 112 Davy, WV 24828	0.004 acres 1/360 of 1.55 acres	0.00538%	Not an Owner
(c.2) Mary Doris Hopkins Box 645 Stollings, WV 25646	0.004 acres 1/360 of 1.55 acres	0.00538%	Not an Owner
(c.3) Nancy L. Keys 4710 Mayview Court Blue Springs, MO 64015	0.004 acres 1/360 of 1.55 acres	0.00538%	Not an Owner

Exhibit B-2  
Unit DD-25  
Docket #VGQB-00-1017-0825  
List of Respondents to be Dismissed

160001918

	Net Acres in Unit	Interest in Unit	Reason for Dismissal
(c.4) David Wayne Hale Box 262 Davy, WV 24828	0.004 acres 1/360 of 1.55 acres	0.00538%	Not an Owner
(c.5) Genevieve Marshall Box 71 Chaples, WV 24820	0.004 acres 1/360 of 1.55 acres	0.00538%	Not an Owner
(c.6) Dorothy Robinson 5205 Wythe Avenue Richmond, VA 23226	0.004 acres 1/360 of 1.55 acres	0.00538%	Not an Owner
(c.7) Donald Everett Hale Box 262 Davy, WV 24828	0.004 acres 1/360 of 1.55 acres	0.00538%	Not an Owner
(c.8) Bertha Lester Hale 4743 Wilson Blvd. Abingdon, VA 24210	0.004 acres 1/360 of 1.55 acres	0.00538%	Not an Owner
(c.9) Margie Smith Hale Heirs, Devisees, Successors or Assigns			
(c.9.1) Kendra Hale 114 Luna Street Alexandria, VA 22306	0.002 acres 1/720 of 1.55 acres	0.00269%	Not an Owner
(c.9.2) Jeffery Glenn Hale 114 Luna Street Alexandria, VA 22306	0.002 acres 1/720 of 1.55 acres	0.00269%	Not an Owner
(d) Unis Hale Mullins Heirs, Devisees, Successors or Assigns			
(d.1) Benny Mullins 38 Lake Drive Welch, WV 24801	0.008 acres 1/200 of 1.55 acres	0.00969%	Not an Owner
(d.2) Vincent Mullins Rt.6 Box 176 Princeton, WV 24740	0.008 acres 1/200 of 1.55 acres	0.00969%	Not an Owner
(d.3) Jack Mullins 33 Spruce Street Hazlett, NJ 07737	0.008 acres 1/200 of 1.55 acres	0.00969%	Not an Owner
(d.4) Betty Giaino 51 Nautilus Drive Leonardo, NJ 07737	0.008 acres 1/200 of 1.55 acres	0.00969%	Not an Owner
(d.5) Patricia Mullins 256 Summerfield Road Princeton, WV 24740	0.008 acres 1/200 of 1.55 acres	0.00969%	Not an Owner
<b><u>Tract #2E - 0.81 acres</u></b>			
(1) John I. Hale Heirs, Devisees, Successors or Assigns, et al.	0.81 acres	1.01250%	
(2) John W. & Myrtle Hale Heirs, Devisees, Successors or Assigns			
(a) Ralph & Helen Hale Rt.2 Box 33B Oakwood, VA 24631	0.034 acres 1/24 of 0.81 acres	0.04219%	Not an Owner

Exhibit B-2  
Unit DD-25  
Docket #VGOB-00-1017-0825  
List of Respondents to be Dismissed

160001918

	Net Acres in Unit	Interest In Unit	Reason for Dismissal
(b) Bill Hale Heirs, Devisees, Successors or Assigns			
(b.3) William Bill Hale Address Unknown	0.011 acres 1/72 of 0.81 acres	0.01406%	Not an Owner
(3) Charles D. & Lillie Hale Heirs, Devisees, Successors or Assigns			
(b) Mamie Hale Heirs, Devisees, Successors or Assigns			
(b.1) Curtis & Barbara Hale P.O. Box 335 Rosedale, VA 24280	0.025 acres 1/32 of 0.81 acres	0.03164%	Not an Owner
(c) Elsie Vance Heirs, Devisees, Successors or Assigns			
(c.2) Billy Vance Address Unknown	0.013 acres 1/64 of 0.81 acres	0.01582%	Not an Owner
(5) Florence A. Hale & John Dye Heirs, Devisees Successors or Assigns			
(a) Pearl Dora Perkins Heirs, Devisees Successors or Assigns			
(a.1) Carl Perkins 8312 Camp Road, Rt.5 Mt. Vernon, OH 43050	0.005 acres 1/168 of 0.81 acres	0.00603%	Not an Owner
(a.2) Clyde Perkins 7679 Co. Road 20 Mt. Gilhead, OH 43338	0.005 acres 1/168 of 0.81 acres	0.00603%	Not an Owner
(a.3) Lawrence Perkins 1252 St. Rt. 314S Mansfield, OH 44903	0.005 acres 1/168 of 0.81 acres	0.00603%	Not an Owner
(e) Ida Dye 4728 Lee Highway Bristol, VA 24201	0.014 acres 1/56 of 0.81 acres	0.01808%	Not an Owner
(g) Charles Whited 2727 9th Street Cuyahoga Falls, OH 44221	0.014 acres 1/56 of 0.81 acres	0.01808%	Not an Owner
(7) Sparrel H. Hale, Heirs, Devisees, Successors or Assigns			
(a) Dewey & Rosa Hale Heirs, Devisees, Successors or Assigns			
(a.1) Jack Hale Address Unknown	0.002 acres 1/400 of 0.81 acres	0.00253%	Not an Owner
(a.2) Helen Hale (Martin) Address Unknown	0.002 acres 1/400 of 0.81 acres	0.00253%	Not an Owner
(a.3) Roger Hale Box 228 Lester, WV 25865	0.002 acres 1/400 of 0.81 acres	0.00253%	Not an Owner

Exhibit B-2  
Unit DD-25  
Docket #VGOB-00-1017-0825  
List of Respondents to be Dismissed

160001918

	Net Acres in Unit	Interest in Unit	Reason for Dismissal
(a.4) John Lewis & Terri Hale 2865 Coal River Road Glen Daniel, WV 25844	0.002 acres 1/400 of 0.81 acres	0.00253%	Not an Owner
(a.5) Dewey Hale, Jr. Box 60 Saxon, WV 25180	0.002 acres 1/400 of 0.81 acres	0.00253%	Not an Owner
(a.6) Jerry Hale Box 228 Lester, WV 25865	0.002 acres 1/400 of 0.81 acres	0.00253%	Not an Owner
(a.7) Sandra Trent P.O. Box 1137 Crab Orchard, WV 25827	0.002 acres 1/400 of 0.81 acres	0.00253%	Not an Owner
(a.8) Bonnie Harless 917 Lincoln Drive South Charleston, WV 25309	0.002 acres 1/400 of 0.81 acres	0.00253%	Not an Owner
(a.9) Virginia Young Box 228 Lester, WV 25865	0.002 acres 1/400 of 0.81 acres	0.00253%	Not an Owner
(a.10) Don Hale Heirs, Devisees, Successors or Assigns <i>Address Unknown</i>	0.002 acres 1/400 of 0.81 acres	0.00253%	Not an Owner
(c) Lula Hale Heirs, Devisees, Successors or Assigns			
(c.1) Daniel V. Hale P.O. Box 112 Davy, WV 24828	0.002 acres 1/360 of 0.81 acres	0.00281%	Not an Owner
(c.2) Mary Doris Hopkins Box 645 Stollings, WV 25646	0.002 acres 1/360 of 0.81 acres	0.00281%	Not an Owner
(c.3) Nancy L. Keys 4710 Mayview Court Blue Springs, MO 64015	0.002 acres 1/360 of 0.81 acres	0.00281%	Not an Owner
(c.4) David Wayne Hale Box 262 Davy, WV 24828	0.002 acres 1/360 of 0.81 acres	0.00281%	Not an Owner
(c.5) Genevieve Marshall Box 71 Chaples, WV 24820	0.002 acres 1/360 of 0.81 acres	0.00281%	Not an Owner
(c.6) Dorothy Robinson 5205 Wythe Avenue Richmond, VA 23226	0.002 acres 1/360 of 0.81 acres	0.00281%	Not an Owner
(c.7) Donald Everett Hale Box 262 Davy, WV 24828	0.002 acres 1/360 of 0.81 acres	0.00281%	Not an Owner
(c.8) Bertha Lester Hale 4743 Wilson Blvd. Abingdon, VA 24210	0.002 acres 1/360 of 0.81 acres	0.00281%	Not an Owner
(c.9) Margie Smith Hale Heirs, Devisees, Successors or Assigns			

Exhibit B-2  
Unit DD-25  
Docket #VGOB-00-1017-0825  
List of Respondents to be Dismissed

160001918

	Net Acres in Unit	Interest in Unit	Reason for Dismissal
(c.9.1) Kendra Hale 114 Luna Street Alexandria, VA 22306	0.001 acres 1/720 of 0.81 acres	0.00141%	Not an Owner
(c.9.2) Jeffery Glenn Hale 114 Luna Street Alexandria, VA 22306	0.001 acres 1/720 of 0.81 acres	0.00141%	Not an Owner
(d) Unis Hale Mullins Heirs, Devisees, Successors or Assigns			
(d.1) Benny Mullins 38 Lake Drive Welch, WV 24801	0.004 acres 1/200 of 0.81 acres	0.00506%	Not an Owner
(d.2) Vincent Mullins Rt.6 Box 176 Princeton, WV 24740	0.004 acres 1/200 of 0.81 acres	0.00506%	Not an Owner
(d.3) Jack Mullins 33 Spruce Street Hazlett, NJ 07737	0.004 acres 1/200 of 0.81 acres	0.00506%	Not an Owner
(d.4) Betty Giaimo 51 Nautilus Drive Leonardo, NJ 07737	0.004 acres 1/200 of 0.81 acres	0.00506%	Not an Owner
(d.5) Patricia Mullins 256 Summerfield Road Princeton, WV 24740	0.004 acres 1/200 of 0.81 acres	0.00506%	Not an Owner
<b><u>Tract #2F - 0.36 acres</u></b>			
(1) John I. Hale Heirs, Devisees, Successors or Assigns, et al.	0.36 acres	0.45000%	
(a) Ralph & Helen Hale Rt.2 Box 33B Oakwood, VA 24631	0.015 acres 1/24 of 0.36 acres	0.01875%	Not an Owner
(b) Bill Hale Heirs, Devisees, Successors or Assigns			
(b.3) William Bill Hale <i>Address Unknown</i>	0.005 acres 1/72 of 0.36 acres	0.00625%	Not an Owner
(3) Charles D. & Lillie Hale Heirs, Devisees, Successors or Assigns			
(b) Mamie Hale Heirs, Devisees, Successors or Assigns			
(b.1) Curtis & Barbara Hale P.O. Box 335 Rosedale, VA 24280	0.011 acres 1/32 of 0.36 acres	0.01406%	Not an Owner
(c) Elsie Vance Heirs, Devisees, Successors or Assigns			
(c.2) Billy Vance <i>Address Unknown</i>	0.006 acres 1/64 of 0.36 acres	0.00703%	Not an Owner
(5) Florence A. Hale & John Dye Heirs, Devisees Successors or Assigns			

Exhibit B-2  
Unit DD-25  
Docket #VGOB-00-1017-0825  
List of Respondents to be Dismissed

160001918

	Net Acres in Unit	Interest in Unit	Reason for Dismissal
(a) Pearl Dora Perkins Heirs, Devisees Successors or Assigns			
(a.1) Carl Perkins 8312 Camp Road, Rt.5 Mt. Vernon, OH 43050	0.002 acres 1/168 of 0.36 acres	0.00268%	Not an Owner
(a.2) Clyde Perkins 7679 Co. Road 20 Mt. Gilhead, OH 43338	0.002 acres 1/168 of 0.36 acres	0.00268%	Not an Owner
(a.3) Lawrence Perkins 1252 St. Rt. 314S Mansfield, OH 44903	0.002 acres 1/168 of 0.36 acres	0.00268%	Not an Owner
(e) Ida Dye 4728 Lee Highway Bristol, VA 24201	0.006 acres 1/56 of 0.36 acres	0.00804%	Not an Owner
(g) Charles Whited 2727 9th Street Cuyahoga Falls, OH 44221	0.006 acres 1/56 of 0.36 acres	0.00804%	Not an Owner
(7) Sparrel H. Hale, Heirs, Devisees, Successors or Assigns			
(a) Dewey & Rosa Hale Heirs, Devisees, Successors or Assigns			
(a.1) Jack Hale <i>Address Unknown</i>	0.001 acres 1/400 of 0.36 acres	0.00113%	Not an Owner
(a.2) Helen Hale (Martin) <i>Address Unknown</i>	0.001 acres 1/400 of 0.36 acres	0.00113%	Not an Owner
(a.3) Roger Hale Box 228 Lester, WV 25865	0.001 acres 1/400 of 0.36 acres	0.00113%	Not an Owner
(a.4) John Lewis & Terri Hale 2865 Coal River Road Glen Daniel, WV 25844	0.001 acres 1/400 of 0.36 acres	0.00113%	Not an Owner
(a.5) Dewey Hale, Jr. Box 60 Saxon, WV 25180	0.001 acres 1/400 of 0.36 acres	0.00113%	Not an Owner
(a.6) Jerry Hale Box 228 Lester, WV 25865	0.001 acres 1/400 of 0.36 acres	0.00113%	Not an Owner
(a.7) Sandra Trent P.O. Box 1137 Crab Orchard, WV 25827	0.001 acres 1/400 of 0.36 acres	0.00113%	Not an Owner
(a.8) Bonnie Harless 917 Lincoln Drive South Charleston, WV 25309	0.001 acres 1/400 of 0.36 acres	0.00113%	Not an Owner
(a.9) Virginia Young Box 228 Lester, WV 25865	0.001 acres 1/400 of 0.36 acres	0.00113%	Not an Owner

Exhibit B-2  
Unit DD-25  
Docket #VGOB-00-1017-0825  
List of Respondents to be Dismissed

	Net Acres in Unit	Interest In Unit	Reason for Dismissal
(a.10) Don Hale Heirs, Devisees, Successors or Assigns <i>Address Unknown</i>	0.001 acres 1/400 of 0.36 acres	0.00113%	Not an Owner
(c) Lula Hale Heirs, Devisees, Successors or Assigns			
(c.1) Daniel V. Hale P.O. Box 112 Davy, WV 24828	0.001 acres 1/360 of 0.36 acres	0.00125%	Not an Owner
(c.2) Mary Doris Hopkins Box 645 Stollings, WV 25646	0.001 acres 1/360 of 0.36 acres	0.00125%	Not an Owner
(c.3) Nancy L. Keys 4710 Mayview Court Blue Springs, MO 64015	0.001 acres 1/360 of 0.36 acres	0.00125%	Not an Owner
(c.4) David Wayne Hale Box 262 Davy, WV 24828	0.001 acres 1/360 of 0.36 acres	0.00125%	Not an Owner
(c.5) Genevieve Marshall Box 71 Chaples, WV 24820	0.001 acres 1/360 of 0.36 acres	0.00125%	Not an Owner
(c.6) Dorothy Robinson 5205 Wythe Avenue Richmond, VA 23226	0.001 acres 1/360 of 0.36 acres	0.00125%	Not an Owner
(c.7) Donald Everett Hale Box 262 Davy, WV 24828	0.001 acres 1/360 of 0.36 acres	0.00125%	Not an Owner
(c.8) Bertha Lester Hale 4743 Wilson Blvd. Abingdon, VA 24210	0.001 acres 1/360 of 0.36 acres	0.00125%	Not an Owner
(c.9) Margie Smith Hale Heirs, Devisees, Successors or Assigns			
(c.9.1) Kendra Hale 114 Luna Street Alexandria, VA 22306	0.001 acres 1/720 of 0.36 acres	0.00063%	Not an Owner
(c.9.2) Jeffery Glenn Hale 114 Luna Street Alexandria, VA 22306	0.001 acres 1/720 of 0.36 acres	0.00063%	Not an Owner
(d) Unis Hale Mullins Heirs, Devisees, Successors or Assigns			
(d.1) Benny Mullins 38 Lake Drive Welch, WV 24801	0.002 acres 1/200 of 0.36 acres	0.00225%	Not an Owner
(d.2) Vincent Mullins Rt.6 Box 176 Princeton, WV 24740	0.002 acres 1/200 of 0.36 acres	0.00225%	Not an Owner
(d.3) Jack Mullins 33 Spruce Street Hazlett, NJ 07737	0.002 acres 1/200 of 0.36 acres	0.00225%	Not an Owner

Exhibit B-2  
Unit DD-25  
Docket #VGOB-00-1017-0825  
List of Respondents to be Dismissed

	Net Acres in Unit	Interest in Unit	Reason for Dismissal
(d.4) Betty Giaimo 51 Nautilus Drive Leonardo, NJ 07737	0.002 acres 1/200 of 0.36 acres	0.00225%	Not an Owner
(d.5) Patricia Mullins 256 Summerfield Road Princeton, WV 24740	0.002 acres 1/200 of 0.36 acres	0.00225%	Not an Owner
<b><u>Tract #2G - 1.22 acres</u></b>			
(1) John I. Hale Heirs, Devisees, Successors or Assigns, et al.	1.22 acres	1.52500%	
(2) John W. & Myrtle Hale Heirs, Devisees, Successors or Assigns			
(a) Ralph & Helen Hale Rt.2 Box 33B Oakwood, VA 24631	0.051 acres 1/24 of 1.22 acres	0.06354%	Not an Owner
(b) Bill Hale Heirs, Devisees, Successors or Assigns			
(b.3) William Bill Hale <i>Address Unknown</i>	0.017 acres 1/72 of 1.22 acres	0.02118%	Not an Owner
(3) Charles D. & Lillie Hale Heirs, Devisees, Successors or Assigns			
(b) Mamie Hale Heirs, Devisees, Successors or Assigns			
(b.1) Curtis & Barbara Hale P.O. Box 335 Rosedale, VA 24280	0.038 acres 1/32 of 1.22 acres	0.04766%	Not an Owner
(c) Elsie Vance Heirs, Devisees, Successors or Assigns			
(c.2) Billy Vance <i>Address Unknown</i>	0.019 acres 1/64 of 1.22 acres	0.02383%	Not an Owner
(5) Florence A. Hale & John Dye Heirs, Devisees Successors or Assigns			
(a) Pearl Dora Perkins Heirs, Devisees Successors or Assigns			
(a.1) Carl Perkins 8312 Camp Road, Rt.5 Mt. Vernon, OH 43050	0.007 acres 1/168 of 1.22 acres	0.00908%	Not an Owner
(a.2) Clyde Perkins 7679 Co. Road 20 Mt. Gilhead, OH 43338	0.007 acres 1/168 of 1.22 acres	0.00908%	Not an Owner
(a.3) Lawrence Perkins 1252 St. Rt. 314S Mansfield, OH 44903	0.007 acres 1/168 of 1.22 acres	0.00908%	Not an Owner
(d) Marline Linkous Dye Heirs, Devisees, Successors or Assigns			

Exhibit B-2  
Unit DD-25  
Docket #VGOB-00-1017-0825  
List of Respondents to be Dismissed

	Net Acres in Unit	Interest in Unit	Reason for Dismissal
(e) Ida Dye 4728 Lee Highway Bristol, VA 24201	0.022 acres 1/56 of 1.22 acres	0.02723%	Not an Owner
(g) Charles Whited 2727 9th Street Cuyahoga Falls, OH 44221	0.022 acres 1/56 of 1.22 acres	0.02723%	Not an Owner
(7) Sparrel H. Hale, Heirs, Devisees, Successors or Assigns			
(a) Dewey & Rosa Hale Heirs, Devisees, Successors or Assigns			
(a.1) Jack Hale <i>Address Unknown</i>	0.003 acres 1/400 of 1.22 acres	0.00381%	Not an Owner
(a.2) Helen Hale (Martin) <i>Address Unknown</i>	0.003 acres 1/400 of 1.22 acres	0.00381%	Not an Owner
(a.3) Roger Hale Box 228 Lester, WV 25865	0.003 acres 1/400 of 1.22 acres	0.00381%	Not an Owner
(a.4) John Lewis & Terri Hale 2865 Coal River Road Glen Daniel, WV 25844	0.003 acres 1/400 of 1.22 acres	0.00381%	Not an Owner
(a.5) Dewey Hale, Jr. Box 60 Saxon, WV 25180	0.003 acres 1/400 of 1.22 acres	0.00381%	Not an Owner
(a.6) Jerry Hale Box 228 Lester, WV 25865	0.003 acres 1/400 of 1.22 acres	0.00381%	Not an Owner
(a.7) Sandra Trent P.O. Box 1137 Crab Orchard, WV 25827	0.003 acres 1/400 of 1.22 acres	0.00381%	Not an Owner
(a.8) Bonnie Harless 917 Lincoln Drive South Charleston, WV 25309	0.003 acres 1/400 of 1.22 acres	0.00381%	Not an Owner
(a.9) Virginia Young Box 228 Lester, WV 25865	0.003 acres 1/400 of 1.22 acres	0.00381%	Not an Owner
(a.10) Don Hale Heirs, Devisees, Successors or Assigns <i>Address Unknown</i>	0.003 acres 1/400 of 1.22 acres	0.00381%	Not an Owner
(c) Lula Hale Heirs, Devisees, Successors or Assigns			
(c.1) Daniel V. Hale P.O. Box 112 Davy, WV 24828	0.003 acres 1/360 of 1.22 acres	0.00424%	Not an Owner
(c.2) Mary Doris Hopkins Box 645 Stollings, WV 25646	0.003 acres 1/360 of 1.22 acres	0.00424%	Not an Owner

Exhibit B-2  
Unit DD-25  
Docket #VGOB-00-1017-0825  
List of Respondents to be Dismissed

	Net Acres in Unit	Interest in Unit	Reason for Dismissal
(c.3) Nancy L. Keys 4710 Mayview Court Blue Springs, MO 64015	0.003 acres 1/360 of 1.22 acres	0.00424%	Not an Owner
(c.4) David Wayne Hale Box 262 Davy, WV 24828	0.003 acres 1/360 of 1.22 acres	0.00424%	Not an Owner
(c.5) Genevieve Marshall Box 71 Chaples, WV 24820	0.003 acres 1/360 of 1.22 acres	0.00424%	Not an Owner
(c.6) Dorothy Robinson 5205 Wythe Avenue Richmond, VA 23226	0.003 acres 1/360 of 1.22 acres	0.00424%	Not an Owner
(c.7) Donald Everett Hale Box 262 Davy, WV 24828	0.003 acres 1/360 of 1.22 acres	0.00424%	Not an Owner
(c.8) Bertha Lester Hale 4743 Wilson Blvd. Abingdon, VA 24210	0.003 acres 1/360 of 1.22 acres	0.00424%	Not an Owner
(c.9) Margie Smith Hale Heirs, Devisees, Successors or Assigns			
(c.9.1) Kendra Hale 114 Luna Street Alexandria, VA 22306	0.002 acres 1/720 of 1.22 acres	0.00212%	Not an Owner
(c.9.2) Jeffery Glenn Hale 114 Luna Street Alexandria, VA 22306	0.002 acres 1/720 of 1.22 acres	0.00212%	Not an Owner
(d) Unis Hale Mullins Heirs, Devisees, Successors or Assigns			
(d.1) Benny Mullins 38 Lake Drive Weich, WV 24801	0.006 acres 1/200 of 1.22 acres	0.00763%	Not an Owner
(d.2) Vincent Mullins Rt.6 Box 176 Princeton, WV 24740	0.006 acres 1/200 of 1.22 acres	0.00763%	Not an Owner
(d.3) Jack Mullins 33 Spruce Street Hazlett, NJ 07737	0.006 acres 1/200 of 1.22 acres	0.00763%	Not an Owner
(d.4) Betty Giaimo 51 Nautilus Drive Leonardo, NJ 07737	0.006 acres 1/200 of 1.22 acres	0.00763%	Not an Owner
(d.5) Patricia Mullins 256 Summerfield Road Princeton, WV 24740	0.006 acres 1/200 of 1.22 acres	0.00763%	Not an Owner
<b><u>Tract #3A - 2.76 acres</u></b>			
(1) John I. Hale Heirs, Devisees, Successors or Assigns, et al.	2.76 acres	3.45000%	
(2) John W. & Myrtle Hale Heirs, Devisees, Successors or Assigns			

Exhibit B-2  
Unit DD-25  
Docket #VGOB-00-1017-0825  
List of Respondents to be Dismissed

	Net Acres in Unit	Interest in Unit	Reason for Dismissal
(a) Ralph & Helen Hale Rt.2 Box 33B Oakwood, VA 24631	0.115 acres 1/24 of 2.76 acres	0.14375%	Not an Owner
(b) Bill Hale Heirs, Devisees, Successors or Assigns			
(b.3) William Bill Hale Address Unknown	0.038 acres 1/72 of 2.76 acres	0.04792%	Not an Owner
(3) Charles D. & Lillie Hale Heirs, Devisees, Successors or Assigns			
(b) Mamie Hale Heirs, Devisees, Successors or Assigns			
(b.1) Curtis & Barbara Hale P.O. Box 335 Rosedale, VA 24280	0.086 acres 1/32 of 2.76 acres	0.10781%	Not an Owner
(c) Elsie Vance Heirs, Devisees, Successors or Assigns			
(c.2) Billy Vance Address Unknown	0.043 acres 1/64 of 2.76 acres	0.05391%	Not an Owner
(5) Florence A. Hale & John Dye Heirs, Devisees Successors or Assigns			
(a) Pearl Dora Perkins Heirs, Devisees Successors or Assigns			
(a.1) Carl Perkins 8312 Camp Road, Rt.5 Mt. Vernon, OH 43050	0.016 acres 1/168 of 2.76 acres	0.02054%	Not an Owner
(a.2) Clyde Perkins 7679 Co. Road 20 Mt. Gilhead, OH 43338	0.016 acres 1/168 of 2.76 acres	0.02054%	Not an Owner
(a.3) Lawrence Perkins 1252 St. Rt. 314S Mansfield, OH 44903	0.016 acres 1/168 of 2.76 acres	0.02054%	Not an Owner
(e) Ida Dye 4728 Lee Highway Bristol, VA 24201	0.049 acres 1/56 of 2.76 acres	0.06161%	Not an Owner
(g) Charles Whited 2727 9th Street Cuyahoga Falls, OH 44221	0.049 acres 1/56 of 2.76 acres	0.06161%	Not an Owner
(7) Sparrel H. Hale, Heirs, Devisees, Successors or Assigns			
(a) Dewey & Rosa Hale Heirs, Devisees, Successors or Assigns			
(a.1) Jack Hale Address Unknown	0.007 acres 1/400 of 2.76 acres	0.00863%	Not an Owner
(a.2) Helen Hale (Martin) Address Unknown	0.007 acres 1/400 of 2.76 acres	0.00863%	Not an Owner

Exhibit B-2  
Unit DD-25  
Docket #VGOB-00-1017-0825  
List of Respondents to be Dismissed

	Net Acres in Unit	Interest in Unit	Reason for Dismissal
(a.3) Roger Hale Box 228 Lester, WV 25865	0.007 acres 1/400 of 2.76 acres	0.00863%	Not an Owner
(a.4) John Lewis & Terri Hale 2865 Coal River Road Glen Daniel, WV 25844	0.007 acres 1/400 of 2.76 acres	0.00863%	Not an Owner
(a.5) Dewey Hale, Jr. Box 60 Saxon, WV 25180	0.007 acres 1/400 of 2.76 acres	0.00863%	Not an Owner
(a.6) Jerry Hale Box 228 Lester, WV 25865	0.007 acres 1/400 of 2.76 acres	0.00863%	Not an Owner
(a.7) Sandra Trent P.O. Box 1137 Crab Orchard, WV 25827	0.007 acres 1/400 of 2.76 acres	0.00863%	Not an Owner
(a.8) Bonnie Harless 917 Lincoln Drive South Charleston, WV 25309	0.007 acres 1/400 of 2.76 acres	0.00863%	Not an Owner
(a.9) Virginia Young Box 228 Lester, WV 25865	0.007 acres 1/400 of 2.76 acres	0.00863%	Not an Owner
(a.10) Don Hale Heirs, Devises, Successors or Assigns <i>Address Unknown</i>	0.007 acres 1/400 of 2.76 acres	0.00863%	Not an Owner
(c) Lula Hale Heirs, Devises, Successors or Assigns			
(c.1) Daniel V. Hale P.O. Box 112 Davy, WV 24828	0.008 acres 1/360 of 2.76 acres	0.00958%	Not an Owner
(c.2) Mary Doris Hopkins Box 645 Stollings, WV 25646	0.008 acres 1/360 of 2.76 acres	0.00958%	Not an Owner
(c.3) Nancy L. Keys 4710 Mayview Court Blue Springs, MO 64015	0.008 acres 1/360 of 2.76 acres	0.00958%	Not an Owner
(c.4) David Wayne Hale Box 262 Davy, WV 24828	0.008 acres 1/360 of 2.76 acres	0.00958%	Not an Owner
(c.5) Genevieve Marshall Box 71 Chaples, WV 24820	0.008 acres 1/360 of 2.76 acres	0.00958%	Not an Owner
(c.6) Dorothy Robinson 5205 Wythe Avenue Richmond, VA 23226	0.008 acres 1/360 of 2.76 acres	0.00958%	Not an Owner
(c.7) Donald Everett Hale Box 262 Davy, WV 24828	0.008 acres 1/360 of 2.76 acres	0.00958%	Not an Owner

Exhibit B-2  
Unit DD-25  
Docket #VGOB-00-1017-0825  
List of Respondents to be Dismissed

	Net Acres in Unit	Interest in Unit	Reason for Dismissal
(c.8) Bertha Lester Hale 4743 Wilson Blvd. Abingdon, VA 24210	0.008 acres 1/360 of 2.76 acres	0.00958%	Not an Owner
(c.9) Margie Smith Hale Heirs, Devisees, Successors or Assigns			
(c.9.1) Kendra Hale 114 Luna Street Alexandria, VA 22306	0.004 acres 1/720 of 2.76 acres	0.00479%	Not an Owner
(c.9.2) Jeffery Glenn Hale 114 Luna Street Alexandria, VA 22306	0.004 acres 1/720 of 2.76 acres	0.00479%	Not an Owner
(d) Unis Hale Mullins Heirs, Devisees, Successors or Assigns			
(d.1) Benny Mullins 38 Lake Drive Welch, WV 24801	0.014 acres 1/200 of 2.76 acres	0.01725%	Not an Owner
(d.2) Vincent Mullins Rt.6 Box 176 Princeton, WV 24740	0.014 acres 1/200 of 2.76 acres	0.01725%	Not an Owner
(d.3) Jack Mullins 33 Spruce Street Hazlett, NJ 07737	0.014 acres 1/200 of 2.76 acres	0.01725%	Not an Owner
(d.4) Betty Giaimo 51 Nautilus Drive Leonardo, NJ 07737	0.014 acres 1/200 of 2.76 acres	0.01725%	Not an Owner
(d.5) Patricia Mullins 256 Summerfield Road Princeton, WV 24740	0.014 acres 1/200 of 2.76 acres	0.01725%	Not an Owner
<b><u>Tract #3B - 0.25 acres</u></b>			
(1) John I. Hale Heirs, Devisees, Successors or Assigns, et al.	0.25 acres	0.31250%	
(2) John W. & Myrtle Hale Heirs, Devisees, Successors or Assigns			
(a) Ralph & Helen Hale Rt.2 Box 33B Oakwood, VA 24631	0.010 acres 1/24 of 0.25 acres	0.01302%	Not an Owner
(b) Bill Hale Heirs, Devisees, Successors or Assigns			
(b.3) William Bill Hale Address Unknown	0.003 acres 1/72 of 0.25 acres	0.00434%	Not an Owner
(3) Charles D. & Lillie Hale Heirs, Devisees, Successors or Assigns			
(b) Mamie Hale Heirs, Devisees, Successors or Assigns			
(b.1) Curtis & Barbara Hale P.O. Box 335 Rosedale, VA 24280	0.008 acres 1/32 of 0.25 acres	0.00977%	Not an Owner

Exhibit B-2  
Unit DD-25  
Docket #VGOB-00-1017-0825  
List of Respondents to be Dismissed

160001918

	Net Acres in Unit	Interest In Unit	Reason for Dismissal
(c) Elsie Vance Heirs, Devisees, Successors or Assigns			
(c.2) Billy Vance Address Unknown	0.004 acres 1/64 of 0.25 acres	0.00488%	Not an Owner
(5) Florence A. Hale & John Dye Heirs, Devisees Successors or Assigns			
(a) Pearl Dora Perkins Heirs, Devisees Successors or Assigns			
(a.1) Carl Perkins 8312 Camp Road, Rt.5 Mt. Vernon, OH 43050	0.001 acres 1/168 of 0.25 acres	0.00186%	Not an Owner
(a.2) Clyde Perkins 7679 Co. Road 20 Mt. Gilthead, OH 43338	0.001 acres 1/168 of 0.25 acres	0.00186%	Not an Owner
(a.3) Lawrence Perkins 1252 St. Rt. 314S Mansfield, OH 44903	0.001 acres 1/168 of 0.25 acres	0.00186%	Not an Owner
(e) Ida Dye 4728 Lee Highway Bristol, VA 24201	0.004 acres 1/56 of 0.25 acres	0.00558%	Not an Owner
(g) Charles Whited 2727 9th Street Cuyahoga Falls, OH 44221	0.004 acres 1/56 of 0.25 acres	0.00558%	Not an Owner
(7) Sparrel H. Hale, Heirs, Devisees, Successors or Assigns			
(a) Dewey & Rosa Hale Heirs, Devisees, Successors or Assigns			
(a.1) Jack Hale Address Unknown	0.001 acres 1/400 of 0.25 acres	0.00078%	Not an Owner
(a.2) Helen Hale (Martin) Address Unknown	0.001 acres 1/400 of 0.25 acres	0.00078%	Not an Owner
(a.3) Roger Hale Box 228 Lester, WV 25865	0.001 acres 1/400 of 0.25 acres	0.00078%	Not an Owner
(a.4) John Lewis & Terri Hale 2865 Coal River Road Glen Daniel, WV 25844	0.001 acres 1/400 of 0.25 acres	0.00078%	Not an Owner
(a.5) Dewey Hale, Jr. Box 60 Saxon, WV 25180	0.001 acres 1/400 of 0.25 acres	0.00078%	Not an Owner
(a.6) Jerry Hale Box 228 Lester, WV 25865	0.001 acres 1/400 of 0.25 acres	0.00078%	Not an Owner
(a.7) Sandra Trent P.O. Box 1137 Crab Orchard, WV 25827	0.001 acres 1/400 of 0.25 acres	0.00078%	Not an Owner

Exhibit B-2  
Unit DD-25  
Docket #VGOB-00-1017-0825  
List of Respondents to be Dismissed

	Net Acres in Unit	Interest in Unit	Reason for Dismissal
(a.8) Bonnie Harless 917 Lincoln Drive South Charleston, WV 25309	0.001 acres 1/400 of 0.25 acres	0.00078%	Not an Owner
(a.9) Virginia Young Box 228 Lester, WV 25865	0.001 acres 1/400 of 0.25 acres	0.00078%	Not an Owner
(a.10) Don Hale Heirs, Devisees, Successors or Assigns <i>Address Unknown</i>	0.001 acres 1/400 of 0.25 acres	0.00078%	Not an Owner
(c) Lula Hale Heirs, Devisees, Successors or Assigns			
(c.1) Daniel V. Hale P.O. Box 112 Davy, WV 24828	0.001 acres 1/360 of 0.25 acres	0.00087%	Not an Owner
(c.2) Mary Doris Hopkins Box 645 Stollings, WV 25646	0.001 acres 1/360 of 0.25 acres	0.00087%	Not an Owner
(c.3) Nancy L. Keys 4710 Mayview Court Blue Springs, MO 64015	0.001 acres 1/360 of 0.25 acres	0.00087%	Not an Owner
(c.4) David Wayne Hale Box 262 Davy, WV 24828	0.001 acres 1/360 of 0.25 acres	0.00087%	Not an Owner
(c.5) Genevieve Marshall Box 71 Chaples, WV 24820	0.001 acres 1/360 of 0.25 acres	0.00087%	Not an Owner
(c.6) Dorothy Robinson 5205 Wythe Avenue Richmond, VA 23226	0.001 acres 1/360 of 0.25 acres	0.00087%	Not an Owner
(c.7) Donald Everett Hale Box 262 Davy, WV 24828	0.001 acres 1/360 of 0.25 acres	0.00087%	Not an Owner
(c.8) Bertha Lester Hale 4743 Wilson Blvd. Abingdon, VA 24210	0.001 acres 1/360 of 0.25 acres	0.00087%	Not an Owner
(c.9) Margie Smith Hale Heirs, Devisees, Successors or Assigns			
(c.9.1) Kendra Hale 114 Luna Street Alexandria, VA 22306	0.000 acres 1/720 of 0.25 acres	0.00043%	Not an Owner
(c.9.2) Jeffery Glenn Hale 114 Luna Street Alexandria, VA 22306	0.000 acres 1/720 of 0.25 acres	0.00043%	Not an Owner
(d) Unis Hale Mullins Heirs, Devisees, Successors or Assigns			
(d.1) Benny Mullins 38 Lake Drive Welch, WV 24801	0.001 acres 1/200 of 0.25 acres	0.00156%	Not an Owner

Exhibit B-2  
Unit DD-25  
Docket #VGOB-00-1017-0825  
List of Respondents to be Dismissed

	Net Acres in Unit	Interest in Unit	Reason for Dismissal
(d.2) Vincent Mullins Rt.6 Box 176 Princeton, WV 24740	0.001 acres 1/200 of 0.25 acres	0.00156%	Not an Owner
(d.3) Jack Mullins 33 Spruce Street Hazlett, NJ 07737	0.001 acres 1/200 of 0.25 acres	0.00156%	Not an Owner
(d.4) Betty Giarmo 51 Nautilus Drive Leonardo, NJ 07737	0.001 acres 1/200 of 0.25 acres	0.00156%	Not an Owner
(d.5) Patricia Mullins 256 Summerfield Road Princeton, WV 24740	0.001 acres 1/200 of 0.25 acres	0.00156%	Not an Owner

Exhibit B-3  
Unit DD-25  
Docket #VGOB-00-1017-0825  
List of Unleased Owners/Claimants

160001918

		Net Acres in Unit	Interest in Unit
<b>I. <u>COAL OWNERSHIP</u></b>			
<b><u>Tract #5 - 0.14 acres</u></b>			
(1)	Virginia Department of Transportation 870 Bonham Road Bristol, VA 24201-2002	0.14 acres	0.17500%
<b>II. <u>OIL &amp; GAS OWNERSHIP</u></b>			
<b><u>Tract #5 - 0.14 acres</u></b>			
(1)	Virginia Department of Transportation 870 Bonham Road Bristol, VA 24201-2002	0.14 acres	0.17500%

**Exhibit E  
Unit DD-25  
Docket #VGOB-00-1017-0625  
List of Respondents in escrow**

**160601918**

	<b>Net Acres in Unit</b>	<b>Interest in Unit</b>
--	------------------------------	-----------------------------

*NOTE: A total of 6.09 leased acres between Tracts 1A and 1B have been redistributed to reflect current mapping and updated ownership. The updates are also reflected on the revised Plat and Tract ID.*

**Tract #1A-1 - 5.51 acres**

**COAL OWNERSHIP**

(1)	Hugh MacRae Land Trust Tr 20 c/o Gump, Strauss, Akin LLP 1 Bryant Park, Floor 41 New York, NY 10036-6715	5.51 acres	6.8875%
-----	---	------------	---------

*By Assignment and Bill of Sale (Gas lease royalty), HMLT devised all of its right, title and interest (other than "Excluded Assets") to Torch Energy Advisors Inc. effective September 4, 1991 and recorded in Buchanan County under DB474 / PG384.*

Torch Oil & Gas Company  
c/o Sue Ann Craddock  
670 Dona Ana Road SW  
Deming, New Mexico 88030

*Effective 2/1/11, Torch Oil & Gas Company assigned a 2% ORRI to SAC Investments, L.P.*

*Effective 3/31/14, Torch Oil & Gas Company, et al. assigned and conveyed 70% of its right, title and interest to Rockport Oil & Gas, L.L.C. In addition, Torch Oil & Gas Company, et al. assigned and conveyed the remaining 90% of its right, title and interest to Chisos, Ltd*

	Rockport Oil & Gas L.L.C. PO Box 847 Houston, TX 77001	0.55 acres 1/10 of 5.51 acres	0.6888%
	Chisos, LTD 670 Dona Ana Road SW Deming, New Mexico 88030	4.96 acres 9/10 of 5.51 acres	6.1988%

**OIL & GAS OWNERSHIP**

(1)	Dorothy Ann Hale Heirs, Devisees, Successors or Assigns		
-----	--	--	--

(a) James Dwight Hale

*Conveyed by deed dated 4/24/2008 to Evelyn Jackson, et vir, Instrument #08-1523*

(a.1)	Evelyn Sue & Elmer Jackson, T/E PO Box 415 Vansant, VA 24656	5.51 acres	6.8875%
-------	--	------------	---------

**Tract #1A-2 - 0.37 acres**

**COAL OWNERSHIP**

(1)	Hugh MacRae Land Trust Tr 20 c/o Gump, Strauss, Akin LLP 1 Bryant Park, Floor 41 New York, NY 10036-6715	0.37 acres	0.4625%
-----	---	------------	---------

*By Assignment and Bill of Sale (Gas lease royalty), HMLT devised all of its right, title and interest (other than "Excluded Assets") to Torch Energy Advisors Inc. effective September 4, 1991 and recorded in Buchanan County under DB474 / PG384.*

Torch Oil & Gas Company  
c/o Sue Ann Craddock  
670 Dona Ana Road SW  
Deming, New Mexico 88030

*Effective 2/1/11, Torch Oil & Gas Company assigned a 2% ORRI to SAC Investments, L.P.*

**Exhibit E  
Unit DD-25  
Docket #VGOB-00-1017-0825  
List of Respondents in escrow**

**160001918**

	<b>Net Acres in Unit</b>	<b>Interest in Unit</b>
<i>Effective 3/31/14, Torch Oil &amp; Gas Company, et al assigned and conveyed 10% of its right, title and interest to Rockport Oil &amp; Gas L.L.C. In addition, Torch Oil &amp; Gas Company, et al assigned and conveyed the remaining 90% of its right, title and interest to Chisos, Ltd</i>		
Rockport Oil & Gas L.L.C. PO Box 847 Houston, TX 77001	0.04 acres 1/10 of 0.37 acres	0.0463%
Chisos, LTD 670 Dona Ana Road SW Deming, New Mexico 88030	0.33 acres 9/10 of 0.37 acres	0.4163%

**OIL & GAS OWNERSHIP**

- (1) James D. Hale, et al
  - (a) Dorothy Ann Hale *Conveyed by deed dated 10/17/2000 to Alma G. Meadows, DB 514/392*
    - (a.1) Alma G. Meadows *Conveyed by deed dated 10/9/2001 to Elmer Jackson, et ux, DB 532/134*
      - (a.1.1) Evelyn Sue & Elmer Jackson, T/E  
PO Box 415  
Vansant, VA 24656

**Tract #1B - 0.21 acres**

**COAL OWNERSHIP**

- (1) Hugh MacRae Land Trust Tr 20  
c/o Gump, Strauss, Akin LLP  
1 Bryant Park, Floor 41  
New York, NY 10036-6715

*By Assignment and Bill of Sale (Gas lease royalty), HMLT devised all of its right, title and interest (other than "Excluded Assets") to Torch Energy Advisors Inc. effective September 4, 1991 and recorded in Buchanan County under DB474 / PG384.*

Torch Oil & Gas Company  
c/o Sue Ann Craddock  
670 Dona Ana Road SW  
Deming, New Mexico 88030

*Effective 2/1/11, Torch Oil & Gas Company assigned a 2% CNRI to SAC Investments, L.P.*

*Effective 3/31/14, Torch Oil & Gas Company, et al assigned and conveyed 10% of its right, title and interest to Rockport Oil & Gas L.L.C. In addition, Torch Oil & Gas Company, et al assigned and conveyed the remaining 90% of its right, title and interest to Chisos, Ltd*

Rockport Oil & Gas L.L.C. PO Box 847 Houston, TX 77001	0.02 acres 1/10 of 0.21 acres	0.0263%
Chisos, LTD 670 Dona Ana Road SW Deming, New Mexico 88030	0.19 acres 9/10 of 0.21 acres	0.2363%

**OIL & GAS OWNERSHIP**

- (1) Dorothy Ann Hale *Conveyed to Elmer James & Evelyn Sue Jackson as T/E by deed dated July 20, 1994*
  - (a) Elmer James & Evelyn Sue Jackson, T/E  
PO Box 415  
Vansant, VA 24656

**NOTE:** Tract 2A original leased acreage of 11.25 acres has been redistributed to reflect current mapping and ownership. The updates are also reflected on the revised Plat and Tract ID.

Exhibit E  
Unit DD-25  
Docket #VGOB-00-1017-0825  
List of Respondents in escrow

	Net Acres in Unit	Interest in Unit
<b>Tract #2A-1 - 3.43 acres</b>		
<b>COAL OWNERSHIP</b>		
(1) Hugh MacRae Land Trust Tr 18 c/o Gump, Strauss, Akin LLP 1 Bryant Park, Floor 41 New York, NY 10036-6715	3.43 acres	4.2875%
<i>By Assignment and Bill of Sale (Gas lease royalty), HMLT devised all of its right, title and interest (other than "Excluded Assets") to Torch Energy Advisors Inc. effective September 4, 1991 and recorded in Buchanan County under DB474 / PG384.</i>		
Torch Oil & Gas Company c/o Sue Ann Craddock 670 Dona Ana Road SW Deming, New Mexico 88030		
<i>Effective 2/1/11, Torch Oil &amp; Gas Company assigned a 2% ORRI to SAC Investments, L.P.</i>		
<i>Effective 3/31/14, Torch Oil &amp; Gas Company, et al. assigned and conveyed 10% of its right, title and interest to Rockport Oil &amp; Gas, L.L.C. In addition, Torch Oil &amp; Gas Company, et al. assigned and conveyed the remaining 90% of its right, title and interest to Chisos, Ltd.</i>		
Rockport Oil & Gas L.L.C. PO Box 847 Houston, TX 77001	0.34 acres 1/10 of 3.43 acres	0.4288%
Chisos, LTD 670 Dona Ana Road SW Deming, New Mexico 88030	3.09 acres 9/10 of 3.43 acres	3.8588%
<b>OIL &amp; GAS OWNERSHIP</b>		
(1) Dorothy Ann Hale	<i>Conveyed to Elmer James &amp; Evelyn Sue Jackson as T/E by deed dated July 20, 1994</i>	
(a) Elmer James & Evelyn Sue Jackson, T/E PO Box 415 Vansant, VA 24656	3.43 acres	4.2875%
<b>Tract #2A-2 - 7.11 acres</b>		
<b>COAL OWNERSHIP</b>		
(1) Hugh MacRae Land Trust Tr 18 c/o Gump, Strauss, Akin LLP 1 Bryant Park, Floor 41 New York, NY 10036-6715	7.11 acres	8.8875%
<i>By Assignment and Bill of Sale (Gas lease royalty), HMLT devised all of its right, title and interest (other than "Excluded Assets") to Torch Energy Advisors Inc. effective September 4, 1991 and recorded in Buchanan County under: DB474 / PG384.</i>		
Torch Oil & Gas Company c/o Sue Ann Craddock 670 Dona Ana Road SW Deming, New Mexico 88030		
<i>Effective 2/1/11, Torch Oil &amp; Gas Company assigned a 2% ORRI to SAC Investments, L.P.</i>		
<i>Effective 3/31/14, Torch Oil &amp; Gas Company, et al. assigned and conveyed 10% of its right, title and interest to Rockport Oil &amp; Gas, L.L.C. In addition, Torch Oil &amp; Gas Company, et al. assigned and conveyed the remaining 90% of its right, title and interest to Chisos, Ltd.</i>		
Rockport Oil & Gas L.L.C. PO Box 847 Houston, TX 77001	0.71 acres 1/10 of 7.11 acres	0.8888%

**Exhibit E  
Unit DD-25  
Docket #VGOB-00-1017-0825  
List of Respondents in escrow**

**160001918**

	<b>Net Acres in Unit</b>	<b>Interest in Unit</b>
Chisos, LTD 670 Dona Ana Road SW Deming, New Mexico 88030	6.40 acres 9/10 of 7.11 acres	7.9988%

**OIL & GAS OWNERSHIP**

- (1) James D. Hale, et al
  - (a) Dorothy Ann Hale *Conveyed by deed dated 10/17/2000 to Alma G. Meadows, DB 514/392*
    - (a.1) Alma G. Meadows *Conveyed by deed dated 10/9/2001 to Elmer Jackson, et ux, DB 532/134*
      - (a.1.1) Evelyn Sue & Elmer Jackson, T/E 7.11 acres 8.8875%  
PO Box 415  
Vansant, VA 24656

**Tract #2A-3 - 0.71 acres**

**COAL OWNERSHIP**

- (1) Hugh MacRae Land Trust Tr 18 0.71 acres 0.8875%  
c/o Gump, Strauss, Akin LLP  
1 Bryant Park, Floor 41  
New York, NY 10036-6715  
  
*By Assignment and Bill of Sale (Gas lease royalty), HMLT devised all of its right, title and interest (other than "Excluded Assets") to Torch Energy Advisers Inc. effective September 4, 1991 and recorded in Buchanan County under DB474 / PG384.*  
  
Torch Oil & Gas Company  
c/o Sue Ann Craddock  
670 Dona Ana Road SW  
Deming, New Mexico 88030  
  
*Effective 2/1/11, Torch Oil & Gas Company assigned 10% ORRI to SAC Investments, L.P.*  
  
*Effective 3/31/14, Torch Oil & Gas Company, et al. assigned and conveyed 10% of its right, title and interest to Rockport Oil & Gas, L.L.C. In addition, Torch Oil & Gas Company, et al. assigned and conveyed the remaining 90% of its right, title and interest to Chisos, Ltd.*
  - Rockport Oil & Gas L.L.C. 0.07 acres 0.0888%  
PO Box 847  
Houston, TX 77001  
  
*1/10 of 0.71 acres*
  - Chisos, LTD 0.64 acres 0.7988%  
670 Dona Ana Road SW  
Deming, New Mexico 88030  
  
*9/10 of 0.71 acres*

**OIL & GAS OWNERSHIP**

- (1) James D. Hale, et al
  - (a) Dorothy Ann Hale *Conveyed by deed dated 10/17/2000 to Alma G. Meadows, DB 514/392*
    - (a.1) Alma G. Meadows *Conveyed by deed dated 10/9/2001 to Elmer Jackson, et ux, DB 532/134*
      - (a.1.1) Evelyn Sue & Elmer Jackson, T/E 0.71 acres 0.8875%  
PO Box 415  
Vansant, VA 24656

**NOTE:** Tract 2B original leased acreage of 27.21 acres has been redistributed to reflect current mapping and ownership. The updates are also reflected on the revised Plat and Tract ID.

**Exhibit E  
Unit DD-25  
Docket #VGOB-00-1017-0825  
List of Respondents in escrow**

**160001918**

	<b>Net Acres in Unit</b>	<b>Interest in Unit</b>
--	------------------------------	-----------------------------

**Tract #2B-1 - 0.95 acres**

**COAL OWNERSHIP**

(1) Hugh MacRae Land Trust Tr 18 c/o Gump, Strauss, Akin LLP 1 Bryant Park, Floor 41 New York, NY 10036-6715	0.95 acres	1.1875%
---	------------	---------

*By Assignment and Bill of Sale (Gas lease royalty), HMLT devised all of its right, title and interest (other than "Excluded Assets") to Torch Energy Advisors Inc. effective September 4, 1991 and recorded in Buchanan County under DB474 / PG384.*

Torch Oil & Gas Company  
c/o Sue Ann Craddock  
670 Dona Ana Road SW  
Deming, New Mexico 88030

*Effective 2/1/11, Torch Oil & Gas Company assigned a 2% ORRI to SAC Investments, L.P.*

*Effective 3/31/14, Torch Oil & Gas Company, et al. assigned and conveyed 10% of its right, title and interest to Rockport Oil & Gas, L.L.C. In addition, Torch Oil & Gas Company, et al. assigned and conveyed the remaining 90% of its right, title and interest to Chisos, Ltd.*

Rockport Oil & Gas L.L.C. PO Box 847 Houston, TX 77001	0.10 acres 1/10 of 0.95 acres	0.1188%
--	----------------------------------	---------

Chisos, LTD 670 Dona Ana Road SW Deming, New Mexico 88030	0.86 acres 9/10 of 0.95 acres	1.0688%
---	----------------------------------	---------

**OIL & GAS OWNERSHIP**

CNX Gas Company LLC	0.95 acres	1.1875%
(1) CNX Gas Company LLC PO Box 643830 Pittsburgh, PA 15264-3830 <i>(Previously John I. Hale Heirs)</i>	0.088 acres 7/76 of 0.95 acres	0.1094%

**Tract #2B-2 - 26.26 acres**

**COAL OWNERSHIP**

(1) Hugh MacRae Land Trust Tr 9 c/o Gump, Strauss, Akin LLP 1 Bryant Park, Floor 41 New York, NY 10036-6715	26.26 acres	32.8250%
--	-------------	----------

*By Assignment and Bill of Sale (Gas lease royalty), HMLT devised all of its right, title and interest (other than "Excluded Assets") to Torch Energy Advisors Inc. effective September 4, 1991 and recorded in Buchanan County under DB474 / PG384.*

Torch Oil & Gas Company  
c/o Sue Ann Craddock  
670 Dona Ana Road SW  
Deming, New Mexico 88030

*Effective 2/1/11, Torch Oil & Gas Company assigned a 2% ORRI to SAC Investments, L.P.*

*Effective 3/31/14, Torch Oil & Gas Company, et al. assigned and conveyed 10% of its right, title and interest to Rockport Oil & Gas, L.L.C. In addition, Torch Oil & Gas Company, et al. assigned and conveyed the remaining 90% of its right, title and interest to Chisos, Ltd.*

Exhibit E  
Unit DD-25  
Docket #VGOB-00-1017-0825  
List of Respondents in escrow

	Net Acres in Unit	Interest in Unit
Rockport Oil & Gas L.L.C. PO Box 847 Houston, TX 77001	2.63 acres 1/10 of 0.95 acres	3.2825%
Chisos, LTD 670 Dona Ana Road SW Deming, New Mexico 88030	23.63 acres 9/10 of 0.95 acres	29.5425%

**OIL & GAS OWNERSHIP**

CNX Gas Company LLC	26.26 acres	32.8250%
(1) CNX Gas Company LLC PO Box 643830 Pittsburgh, PA 15264-3830 <i>(Previously John I. Hale Heirs)</i>	2.419 acres 7/76 of 0.95 acres	3.0234%

**Tract #2C - 2.66 acres****COAL OWNERSHIP**

(1) Hugh MacRae Land Trust Tr 9 c/o Gump, Strauss, Akin LLP 1 Bryant Park, Floor 41 New York, NY 10036-6715	2.66 acres	3.3250%
--	------------	---------

*By Assignment and Bill of Sale (Gas lease royalty), HMLT devised all of its right, title and interest (other than "Excluded Assets") to Torch Energy Advisors Inc. effective September 4, 1991 and recorded in Buchanan County under DB474 / PG364*

Torch Oil & Gas Company  
c/o Sue Ann Craddock  
670 Dona Ana Road SW  
Deming, New Mexico 88030

*Effective 2/1/11, Torch Oil & Gas Company assigned a 2% GRM to SAC Investments, L.P.*

*Effective 3/31/14, Torch Oil & Gas Company, et al. assigned and conveyed 10% of its right, title and interest to Rockport Oil & Gas, L.L.C. In addition, Torch Oil & Gas Company, et al. assigned and conveyed the remaining 90% of its right, title and interest to Chisos, Ltd.*

Rockport Oil & Gas L.L.C. PO Box 847 Houston, TX 77001	0.27 acres 1/10 of 2.66 acres	0.3325%
Chisos, LTD 670 Dona Ana Road SW Deming, New Mexico 88030	2.39 acres 9/10 of 2.66 acres	2.9925%

**OIL & GAS OWNERSHIP**

CNX Gas Company LLC	2.66 acres	3.3250%
(1) CNX Gas Company LLC PO Box 643830 Pittsburgh, PA 15264-3830 <i>(Previously John I. Hale Heirs)</i>	0.245 acres 7/76 of 0.95 acres	0.3063%

**Tract #2D - 1.55 acres****COAL OWNERSHIP**

(1) Hugh MacRae Land Trust Tr 9 c/o Gump, Strauss, Akin LLP 1 Bryant Park, Floor 41 New York, NY 10036-6715	1.55 acres	1.9375%
--	------------	---------

**Exhibit E  
Unit DD-25  
Docket #VGOB-00-1017-0825  
List of Respondents in escrow**

**160001918**

**Net Acres  
in Unit**                      **Interest in  
Unit**

---

*By Assignment and Bill of Sale (Gas lease royalty), HMLT devised all of its right, title and interest (other than "Excluded Assets") to Torch Energy Advisors Inc. effective September 4, 1991 and recorded in Buchanan County under DB474 / PG384.*

Torch Oil & Gas Company  
c/o Sue Ann Craddock  
670 Dona Ana Road SW  
Deming, New Mexico 88030

*Effective 2/1/11, Torch Oil & Gas Company assigned a 2% ORRI to SAC Investments, L.P.*

*Effective 3/31/14, Torch Oil & Gas Company, et al. assigned and conveyed 10% of its right, title and interest to Rockport Oil & Gas, L.L.C. In addition, Torch Oil & Gas Company, et al. assigned and conveyed the remaining 90% of its right, title and interest to Chisos, Ltd.*

Rockport Oil & Gas L.L.C. PO Box 847 Houston, TX 77001	0.16 acres 1/10 of 1.55 acres	0.1938%
Chisos, LTD 670 Dona Ana Road SW Deming, New Mexico 88030	1.40 acres 9/10 of 1.55 acres	1.7438%

**OIL & GAS OWNERSHIP**

CNX Gas Company LLC	1.55 acres	1.93750%
(1) CNX Gas Company LLC PO Box 643830 Pittsburgh, PA 15264-3830 <i>(Previously John I. Hale Heirs)</i>	0.143 acres 7/76 of 1.55 acres	0.1785%

**Tract #2E - 0.81 acres**

**COAL OWNERSHIP**

(1) Hugh MacRae Land Trust Tr 9 c/o Gump, Strauss, Akin LLP 1 Bryant Park, Floor 41 New York, NY 10036-6715	0.81 acres	1.0125%
--	------------	---------

*By Assignment and Bill of Sale (Gas lease royalty), HMLT devised all of its right, title and interest (other than "Excluded Assets") to Torch Energy Advisors Inc. effective September 4, 1991 and recorded in Buchanan County under DB474 / PG384.*

Torch Oil & Gas Company  
c/o Sue Ann Craddock  
670 Dona Ana Road SW  
Deming, New Mexico 88030

*Effective 2/1/11, Torch Oil & Gas Company assigned a 2% ORRI to SAC Investments, L.P.*

*Effective 3/31/14, Torch Oil & Gas Company, et al. assigned and conveyed 10% of its right, title and interest to Rockport Oil & Gas, L.L.C. In addition, Torch Oil & Gas Company, et al. assigned and conveyed the remaining 90% of its right, title and interest to Chisos, Ltd.*

Rockport Oil & Gas L.L.C. PO Box 847 Houston, TX 77001	0.08 acres 1/10 of 0.81 acres	0.1013%
Chisos, LTD 670 Dona Ana Road SW Deming, New Mexico 88030	0.73 acres 9/10 of 0.81 acres	0.9113%

**OIL & GAS OWNERSHIP**

CNX Gas Company LLC	0.81 acres	1.01250%
---------------------	------------	----------

**Exhibit E  
Unit DD-25  
Docket #VGOB-00-1017-0825  
List of Respondents in escrow**

**160001918**

	<b>Net Acres in Unit</b>	<b>Interest in Unit</b>
(1) CNX Gas Company LLC PO Box 643830 Pittsburgh, PA 15264-3830 <i>(Previously John I. Hale Heirs)</i>	0.075 acres 7/76 of 0.81 acres	0.0933%

**Tract #2F - 0.36 acres**

**COAL OWNERSHIP**

(1) Hugh MacRae Land Trust Tr 9 c/o Gump, Strauss, Akin LLP 1 Bryant Park, Floor 41 New York, NY 10036-6715	0.36 acres	0.4500%
--	------------	---------

*By Assignment and Bill of Sale (Gas lease royalty), HMLT devised all of its right, title and interest (other than "Excluded Assets") to Torch Energy Advisors Inc. effective September 4, 1991 and recorded in Buchanan County under DB474 / PG384.*

Torch Oil & Gas Company  
c/o Sue Ann Craddock  
670 Dona Ana Road SW  
Deming, New Mexico 88030

*Effective 2/1/11, Torch Oil & Gas Company assigned a 2% DRRR to SAC Investments, L.P.*

*Effective 3/31/14, Torch Oil & Gas Company, et al. assigned and conveyed 10% of its right, title and interest to Rockport Oil & Gas, L.L.C. In addition, Torch Oil & Gas Company, et al. assigned and conveyed the remaining 90% of its right, title and interest to Chisos, Ltd.*

Rockport Oil & Gas L.L.C. PO Box 847 Houston, TX 77001	0.04 acres 1/10 of 0.36 acres	0.0450%
Chisos, LTD 670 Dona Ana Road SW Deming, New Mexico 88030	0.32 acres 9/10 of 0.36 acres	0.4050%

**OIL & GAS OWNERSHIP**

CNX Gas Company LLC	0.36 acres	0.45000%
(1) CNX Gas Company LLC PO Box 643830 Pittsburgh, PA 15264-3830 <i>(Previously John I. Hale Heirs)</i>	0.033 acres 7/76 of 0.36 acres	0.0414%

**Tract #2G - 1.22 acres**

**COAL OWNERSHIP**

(1) Hugh MacRae Land Trust Tr 9 c/o Gump, Strauss, Akin LLP 1 Bryant Park, Floor 41 New York, NY 10036-6715	1.22 acres	1.5250%
--	------------	---------

*By Assignment and Bill of Sale (Gas lease royalty), HMLT devised all of its right, title and interest (other than "Excluded Assets") to Torch Energy Advisors Inc. effective September 4, 1991 and recorded in Buchanan County under DB474 / PG384.*

Torch Oil & Gas Company  
c/o Sue Ann Craddock  
670 Dona Ana Road SW  
Deming, New Mexico 88030

*Effective 2/1/11, Torch Oil & Gas Company assigned a 2% DRRR to SAC Investments, L.P.*

**Exhibit E  
Unit DD-25  
Docket #VGOB-00-1017-0825  
List of Respondents in escrow**

**160001918**

	<b>Net Acres in Unit</b>	<b>Interest in Unit</b>
--	------------------------------	-----------------------------

*Effective 3/31/14, Torch Oil & Gas Company, et al. assigned and conveyed 10% of its right title and interest to Rockport Oil & Gas, L.L.C. In addition, Torch Oil & Gas Company, et al. assigned and conveyed the remaining 90% of its right, title and interest to Chisos, Ltd.*

Rockport Oil & Gas L.L.C. PO Box 847 Houston, TX 77001	0.12 acres 1/10 of 1.22 acres	0.1525%
--	----------------------------------	---------

Chisos, LTD 670 Dona Ana Road SW Deming, New Mexico 88030	1.10 acres 9/10 of 1.22 acres	1.3725%
---	----------------------------------	---------

**OIL & GAS OWNERSHIP**

CNX Gas Company LLC	1.22 acres	1.52500%
---------------------	------------	----------

(1) CNX Gas Company LLC PO Box 643830 Pittsburgh, PA 15264-3830 <i>(Previously John I. Hale Heirs)</i>	0.112 acres 7/76 of 1.22 acres	0.1405%
---	-----------------------------------	---------

**Tract #2H - 9.64 acres**

**COAL OWNERSHIP**

(1) Hugh MacRae Land Trust Tr 18 c/o Gump, Strauss, Akin LLP 1 Bryant Park, Floor 41 New York, NY 10036-6715	9.64 acres	12.0500%
---	------------	----------

*By Assignment and Bill of Sale (Gas lease royalty), HMLT devised all of its right title and interest (other than "Excluded Assets") to Torch Energy Advisors Inc. effective September 4, 1991 and recorded in Buchanan County under DB474 / PG384.*

Torch Oil & Gas Company  
c/o Sue Ann Craddock  
670 Dona Ana Road SW  
Deming, New Mexico 88030

*Effective 2/1/11, Torch Oil & Gas Company assigned a 2% DRR1 to SAC Investments, L.P.*

*Effective 3/31/14, Torch Oil & Gas Company, et al. assigned and conveyed 10% of its right title and interest to Rockport Oil & Gas, L.L.C. In addition, Torch Oil & Gas Company, et al. assigned and conveyed the remaining 90% of its right, title and interest to Chisos, Ltd.*

Rockport Oil & Gas L.L.C. PO Box 847 Houston, TX 77001	0.01 acres 1/10 of 9.64 acres	0.0178%
--	----------------------------------	---------

Chisos, LTD 670 Dona Ana Road SW Deming, New Mexico 88030	0.13 acres 9/10 of 9.64 acres	0.1606%
---	----------------------------------	---------

**OIL & GAS OWNERSHIP**

(1) Elmer & Evelyn Jackson, T/E Box 415 Vansant, VA 24656	9.64 acres	12.05000%
---	------------	-----------

Exhibit E  
Unit DD-25  
Docket #VGOB-00-1017-0825  
List of Respondents in escrow

	Net Acres in Unit	Interest in Unit
<u>Tract #3A - 2.76 acres</u>		
<b>COAL OWNERSHIP</b>		
(1) CNX Gas Company LLC PO Box 643830 Pittsburgh, PA 15264-3830 <i>(Previously Pocahontas Gas Partnership)</i>	2.76 acres	3.4500%
<b>OIL &amp; GAS OWNERSHIP</b>		
CNX Gas Company LLC	2.76 acres	3.45000%
(1) CNX Gas Company LLC PO Box 643830 Pittsburgh, PA 15264-3830 <i>(Previously John I. Hale Heirs)</i>	0.254 acres 7/76 of 2.76 acres	0.3178%
<u>Tract #3B - 0.25 acres</u>		
<b>COAL OWNERSHIP</b>		
(1) CNX Gas Company LLC PO Box 643830 Pittsburgh, PA 15264-3830 <i>(Previously Pocahontas Gas Partnership)</i>	0.25 acres	0.3125%
<b>OIL &amp; GAS OWNERSHIP</b>		
CNX Gas Company LLC	0.25 acres	0.31250%
(1) CNX Gas Company LLC PO Box 643830 Pittsburgh, PA 15264-3830 <i>(Previously John I. Hale Heirs)</i>	0.023 acres 7/76 of 0.25 acres	0.0288%
<b>Total Acres in Escrow</b>	<b>30.3713</b>	
<b>Total Percentage in Escrow</b>		<b>37.9641%</b>

Exhibit EE  
Unit DD-25  
Docket #VGOB-00-1017-0825  
List of Respondents with Royalty Split Agreements/Court Orders/HB2058

160001918

	Net Acres in Unit	Interest in Unit
--	----------------------	---------------------

*NOTE: Tract 2B original leased acreage of 27.21 acres has been redistributed to reflect current mapping and ownership. The updates are also reflected on the revised Plat and Tract ID.*

**Tract #2B-1 - 0.95 acres**

**COAL OWNERSHIP**

(1) Hugh MacRae Land Trust Tr 18 c/o Gump, Strauss, Akin LLP 1 Bryant Park, Floor 41 New York, NY 10036-6715	0.95 acres	1.1875%
---	------------	---------

*By Assignment and Bill of Sale (Gas lease royalty), HMLT devised all of its right, title and interest (other than "Excluded Assets") to Torch Energy Advisors Inc. effective September 4, 1991 and recorded in Buchanan County under DB474 / PG384.*

Torch Oil & Gas Company  
c/o Sue Ann Craddock  
670 Dona Ana Road SW  
Deming, New Mexico 88030

*Effective 2/1/11, Torch Oil & Gas Company assigned a 2% ORRI to SAC Investments, L.P.*

*Effective 3/31/14, Torch Oil & Gas Company et al. assigned and conveyed 10% of its right, title and interest to Rockport Oil & Gas, L.L.C. In addition, Torch Oil & Gas Company et al. assigned and conveyed the remaining 90% of its right, title and interest to Chisos, Ltd.*

Rockport Oil & Gas L.L.C. PO Box 847 Houston, TX 77001	0.10 acres 1/10 of 0.95 acres	0.1188%
Chisos, LTD 670 Dona Ana Road SW Deming, New Mexico 88030	0.86 acres 9/10 of 0.95 acres	1.0688%

**OIL & GAS OWNERSHIP**

CNX Gas Company LLC	0.95 acres	1.1875%
(2) CNX Gas Company LLC PO Box 643830 Pittsburgh, PA 15264-3830 <i>(Previously Pocahontas Gas Partnership)</i>	0.862 acres 69/76 of 0.95 acres	1.0781%

**Tract #2B-2 - 26.26 acres**

**COAL OWNERSHIP**

(1) Hugh MacRae Land Trust Tr 9 c/o Gump, Strauss, Akin LLP 1 Bryant Park, Floor 41 New York, NY 10036-6715	26.26 acres	32.8250%
--	-------------	----------

*By Assignment and Bill of Sale (Gas lease royalty), HMLT devised all of its right, title and interest (other than "Excluded Assets") to Torch Energy Advisors Inc. effective September 4, 1991 and recorded in Buchanan County under DB474 / PG384.*

Torch Oil & Gas Company  
c/o Sue Ann Craddock  
670 Dona Ana Road SW  
Deming, New Mexico 88030

*Effective 2/1/11, Torch Oil & Gas Company assigned a 2% ORRI to SAC Investments, L.P.*

*Effective 3/31/14, Torch Oil & Gas Company et al. assigned and conveyed 10% of its right, title and interest to Rockport Oil & Gas, L.L.C. In addition, Torch Oil & Gas Company et al. assigned and conveyed the remaining 90% of its right, title and interest to Chisos, Ltd.*

Exhibit EE  
Unit DD-25  
Docket #VGOB-00-1017-0825

160001918

List of Respondents with Royalty Split Agreements/Court Orders/HB2058

	Net Acres in Unit	Interest in Unit
Rockport Oil & Gas L.L.C. PO Box 847 Houston, TX 77001	2.63 acres 1/10 of 0.95 acres	3.2825%
Chisos, LTD 670 Dona Ana Road SW Deming, New Mexico 88030	23.63 acres 9/10 of 0.95 acres	29.5425%

**OIL & GAS OWNERSHIP**

CNX Gas Company LLC	26.26 acres	32.8250%
(2) CNX Gas Company LLC PO Box 643830 Pittsburgh, PA 15264-3830 <i>(Previously Pocahontas Gas Partnership)</i>	23.841 acres 69/76 of 0.95 acres	29.8014%

**Tract #2C - 2.66 acres**

**COAL OWNERSHIP**

(1) Hugh MacRae Land Trust Tr 9 c/o Gump, Strauss, Akin LLP 1 Bryant Park, Floor 41 New York, NY 10036-6715	2.66 acres	3.3250%
--	------------	---------

*By Assignment and Bill of Sale (Gas lease royalty), HMLT devised all of its right, title and interest (other than "Excluded Assets") to Torch Energy Advisors Inc. effective September 4, 1991 and recorded in Buchanan County under DB474 / PG384.*

Torch Oil & Gas Company  
c/o Sue Ann Craddock  
670 Dona Ana Road SW  
Deming, New Mexico 88030

*Effective 2/1/11 Torch Oil & Gas Company assigned a 2% DRRR to SAC Investments, L.P.*

*Effective 3/31/14, Torch Oil & Gas Company, et al. assigned and conveyed 10% of its right, title and interest to Rockport Oil & Gas, L.L.C. In addition, Torch Oil & Gas Company, et al. assigned and conveyed the remaining 90% of its right, title and interest to Chisos, Ltd.*

Rockport Oil & Gas L.L.C. PO Box 847 Houston, TX 77001	0.27 acres 1/10 of 2.66 acres	0.3325%
Chisos, LTD 670 Dona Ana Road SW Deming, New Mexico 88030	2.39 acres 9/10 of 2.66 acres	2.9925%

**OIL & GAS OWNERSHIP**

CNX Gas Company LLC	2.66 acres	3.3250%
(2) CNX Gas Company LLC PO Box 643830 Pittsburgh, PA 15264-3830 <i>(Previously Pocahontas Gas Partnership)</i>	2.415 acres 69/76 of 0.95 acres	3.0187%

**Tract #2D - 1.55 acres**

**COAL OWNERSHIP**

(1) Hugh MacRae Land Trust Tr 9 c/o Gump, Strauss, Akin LLP 1 Bryant Park, Floor 41 New York, NY 10036-6715	1.55 acres	1.9375%
--	------------	---------

**Exhibit EE  
Unit DD-25  
Docket #VGOB-00-1017-0825  
List of Respondents with Royalty Split Agreements/Court Orders/HB2058**

	<b>Net Acres in Unit</b>	<b>Interest in Unit</b>
--	------------------------------	-----------------------------

*By Assignment and Bill of Sale (Gas lease royalty), HMLT devised all of its right, title and interest (other than "Excluded Assets") to Torch Energy Advisors Inc. effective September 4, 1991 and recorded in Buchanan County under DB474 / PG384.*

Torch Oil & Gas Company  
c/o Sue Ann Craddock  
670 Dona Ana Road SW  
Deming, New Mexico 88030

*Effective 2/1/11, Torch Oil & Gas Company assigned a 2% ORRI to SAC Investments, L.P.*

*Effective 3/31/14, Torch Oil & Gas Company, et al. assigned and conveyed 10% of its right, title and interest to Rockport Oil & Gas, L.L.C. In addition, Torch Oil & Gas Company, et al. assigned and conveyed the remaining 90% of its right, title and interest to Chisos, LTD*

Rockport Oil & Gas L.L.C. PO Box 847 Houston, TX 77001	0.16 acres 1/10 of 1.55 acres	0.1938%
Chisos, LTD 670 Dona Ana Road SW Deming, New Mexico 88030	1.40 acres 9/10 of 1.55 acres	1.7438%

**OIL & GAS OWNERSHIP**

CNX Gas Company LLC	1.55 acres	1.93750%
(2) CNX Gas Company LLC PO Box 643830 Pittsburgh, PA 15264-3830 <i>(Previously Pocahontas Gas Partnership)</i>	1.407 acres 69/76 of 0.95 acres	1.7590%

**Tract #2E - 0.81 acres**

**COAL OWNERSHIP**

(1) Hugh MacRae Land Trust Tr 9 c/o Gump, Strauss, Akin LLP 1 Bryant Park, Floor 41 New York, NY 10036-6715	0.81 acres	1.0125%
--	------------	---------

*By Assignment and Bill of Sale (Gas lease royalty), HMLT devised all of its right, title and interest (other than "Excluded Assets") to Torch Energy Advisors Inc. effective September 4, 1991 and recorded in Buchanan County under DB474 / PG384.*

Torch Oil & Gas Company  
c/o Sue Ann Craddock  
670 Dona Ana Road SW  
Deming, New Mexico 88030

*Effective 2/1/11, Torch Oil & Gas Company assigned a 2% ORRI to SAC Investments, L.P.*

*Effective 3/31/14, Torch Oil & Gas Company, et al. assigned and conveyed 10% of its right, title and interest to Rockport Oil & Gas, L.L.C. In addition, Torch Oil & Gas Company, et al. assigned and conveyed the remaining 90% of its right, title and interest to Chisos, LTD*

Rockport Oil & Gas L.L.C. PO Box 847 Houston, TX 77001	0.08 acres 1/10 of 0.81 acres	0.1013%
Chisos, LTD 670 Dona Ana Road SW Deming, New Mexico 88030	0.73 acres 9/10 of 0.81 acres	0.9113%

**OIL & GAS OWNERSHIP**

CNX Gas Company LLC	0.81 acres	1.01250%
---------------------	------------	----------

## List of Respondents with Royalty Split Agreements/Court Orders/HB2058

	Net Acres in Unit	Interest in Unit
(2) CNX Gas Company LLC PO Box 643830 Pittsburgh, PA 15264-3830 (Previously Pocahontas Gas Partnership)	0.735 acres 69/76 of 0.81 acres	0.91924%

Tract #2F - 0.36 acresCOAL OWNERSHIP

(1) Hugh MacRae Land Trust Tr 9 c/o Gump, Strauss, Akin LLP 1 Bryant Park, Floor 41 New York, NY 10036-6715	0.36 acres	0.4500%
--	------------	---------

By Assignment and Bill of Sale (Gas lease royalty), HMLT devised all of its right, title and interest (other than "Excluded Assets") to Torch Energy Advisors Inc. effective September 4, 1991 and recorded in Buchanan County under DB474 / PG384

Torch Oil & Gas Company  
c/o Sue Ann Craddock  
670 Dona Ana Road SW  
Deming, New Mexico 88030

Effective 2/1/11, Torch Oil & Gas Company assigned a 2% ORRI to SAC Investments, L.P.

Effective 3/31/14, Torch Oil & Gas Company, et al. assigned and conveyed 10% of its right, title and interest to Rockport Oil & Gas, L.L.C. in addition, Torch Oil & Gas Company, et al. assigned and conveyed the remaining 90% of its right, title and interest to Chisos, LTD.

Rockport Oil & Gas L.L.C. PO Box 847 Houston, TX 77001	0.04 acres 1/10 of 0.36 acres	0.0450%
Chisos, LTD 670 Dona Ana Road SW Deming, New Mexico 88030	0.32 acres 9/10 of 0.36 acres	0.4050%

OIL & GAS OWNERSHIP

CNX Gas Company LLC	0.36 acres	0.45000%
(2) CNX Gas Company LLC PO Box 643830 Pittsburgh, PA 15264-3830 (Previously Pocahontas Gas Partnership)	0.327 acres 69/76 of 0.36 acres	0.40855%

Tract #2G - 1.22 acresCOAL OWNERSHIP

(1) Hugh MacRae Land Trust Tr 9 c/o Gump, Strauss, Akin LLP 1 Bryant Park, Floor 41 New York, NY 10036-6715	1.22 acres	1.5250%
--	------------	---------

By Assignment and Bill of Sale (Gas lease royalty), HMLT devised all of its right, title and interest (other than "Excluded Assets") to Torch Energy Advisors Inc. effective September 4, 1991 and recorded in Buchanan County under DB474 / PG384

Torch Oil & Gas Company  
c/o Sue Ann Craddock  
670 Dona Ana Road SW  
Deming, New Mexico 88030

Effective 2/1/11, Torch Oil & Gas Company assigned a 2% ORRI to SAC Investments, L.P.

Effective 3/31/14, Torch Oil & Gas Company, et al. assigned and conveyed 10% of its right, title and interest to Rockport Oil & Gas, L.L.C. in addition, Torch Oil & Gas Company, et al. assigned and conveyed the remaining 90% of its right, title and interest to Chisos, LTD.

160001918

Exhibit EE  
Unit DD-25  
Docket #VGOB-00-1017-0825  
List of Respondents with Royalty Split Agreements/Court Orders/HB2058

	Net Acres in Unit	Interest in Unit
Rockport Oil & Gas L.L.C. PO Box 847 Houston, TX 77001	0.12 acres 1/10 of 1.22 acres	0.1525%
Chisos, LTD 670 Dona Ana Road SW Deming, New Mexico 88030	1.10 acres 9/10 of 1.22 acres	1.3725%
<b><u>OIL &amp; GAS OWNERSHIP</u></b>		
CNX Gas Company LLC	1.22 acres	1.52500%
(2) CNX Gas Company LLC PO Box 643830 Pittsburgh, PA 15264-3830 <i>(Previously Pocahontas Gas Partnership)</i>	1.108 acres 69/76 of 1.22 acres	1.38454%
	<b>Total Acres Resolved</b>	<b>30.6957</b>
	<b>Total Percentage</b>	<b>38.36959%</b>

INSTRUMENT #160001918  
RECORDED IN THE CLERK'S OFFICE OF  
BUCHANAN COUNTY ON  
OCTOBER 25, 2016 AT 09:24AM

BEVERLY S. TILLER, CLERK  
RECORDED BY: VAH