

190000806

VIRGINIA:

BEFORE THE VIRGINIA GAS AND OIL BOARD

IN RE:

SUPPLEMENTAL ORDER REGARDING DOCKET NUMBER
VGOB 99-1019-0758-01ELECTIONS: UNIT S-53 (Wells S53 & S53A)
(herein Subject Drilling Unit)REPORT OF BOARDFINDINGS AND ORDER

This Supplemental Order is entered by the Board *sua sponte* in the form authorized by the Board at hearings held on February 15, 1994 and June 16, 1992; and this Supplemental Order is being recorded for the purpose of supplementing the Order previously in the captioned matter on April 17, 2019 which was recorded at Instrument 190000596 in the Office of the Clerk of the Circuit Court of Buchanan County, Virginia, on May 13, 2019, and Instrument 190001125 (Deed Book 2019, Page 5736) in the Office of the Clerk of the Circuit Court of Tazewell County, Virginia on May 1, 2019 (herein "Board Order") and completing the record regarding elections.

Findings: The Board finds that:

The Board Order directed POCAHONTAS GAS LLC (herein "Designated Operator") to mail copies of the Board Order to all Respondents whose interests, if any, were pooled by the said Board Order;

The Designated Operator filed its affidavit of elections disclosing that it had mailed a true and correct copy of the Board's Order to all Respondents whose interests, if any, were pooled by said Board Order;

The Board Order required each Respondent whose interests, if any, were pooled by the terms of said Board Order to make an election within thirty (30) days after the date of mailing or recording, as applicable, of said Order; the affidavit of elections filed herein and annexed hereto as Exhibit A states: (i) whether each Respondent has made or failed to make a timely election; (ii) the nature of any election(s) made; and (iii) whether, by reason of a failure to elect or to timely elect one or more Respondents are deemed, under the terms of the Board's Order, to have leased all their rights, title, interests, estates and claims in Subject Drilling Unit to the Applicant;

That the affidavit of elections annexed hereto with the Exhibits submitted therewith identifies the Respondent(s) making a timely election, if any; identifies the Respondent(s), if any, who are deemed to have leased; identifies the conflicting interests and claims which require escrow; identifies the interests and claims, if any, requiring escrow under Virginia Code section 45.1-361.21.D.; and identifies the Respondents, if any, who may be dismissed by reason of having leased or entered into a voluntary agreement with the Applicant.

The affidavit of elections indicates whether or not the escrow of funds is required with regard to Unit S-53


Order: By this Order, the Board orders the Designated Operator to tender, consistent with and in accordance with the findings set forth at paragraph 2. above and the annexed affidavit of elections with Exhibits thereto, any funds subject to escrow and instructs the Escrow Agent, First Bank & Trust Company 38 E. Valley Drive, Bristol, VA 24201 or any successor named by the Board to establish interest bearing escrow account(s), IRS Tax Identification Number 54-1629506, in accordance with the information set forth in the affidavit of elections with Exhibits thereto, to receive funds and account to the Board therefore.

Mailing of Order and Filing of Affidavit: The Designated Operator under the captioned Order or shall file an affidavit with the Secretary of the Board within ten (10) days after the date of receipt of this Order stating that a true and correct copy of this Order was mailed to each Respondent whose interests or claims are subject to escrow and whose address is known within seven (7) days from the date of receipt of this Order.

Conclusion: Therefore, the findings and all terms and provisions set forth above be and hereby are granted and IT IS SO ORDERED.

Effective Date: This Order shall be effective on the date of its execution.

DONE AND EXECUTED this 10 day of June, 2019 by a majority of the Virginia Gas and Oil Board.



Chairman, Bradley C. Lambert


DONE AND PERFORMED this 10 day of June, 2019 by Order of the Virginia Gas and Oil Board.



Rick Cooper
Principal Executive to the
staff, Virginia Gas and Oil Board

COMMONWEALTH OF VIRGINIA
COUNTY OF RUSSELL

Acknowledged on this 10th day of June, 2019, personally before me a notary public in and for the Commonwealth of Virginia, appeared Bradley C. Lambert, being duly sworn did depose and say that he is the Chairman of the Virginia Gas and Oil Board and Rick Cooper, being duly sworn did depose and say that he is Principal Executive to the staff of the Virginia Gas and Oil Board, that they executed the same and was authorized to do so.


Sarah Jessee Gilmer, Notary Public
262946

My Commission expires: July 31, 2021



VIRGINIA:

190000806

Exhibit A

BEFORE THE VIRGINIA GAS AND OIL BOARD

IN RE:

Application of Pocahontas Gas LLC for Re-Pooling of Interests in Unit S-53
VGOB 99-1019-0758-01 in the Garden/Maiden Springs District(s) of Buchanan/Tazewell County(s), Virginia

AFFIDAVIT OF POCAHONTAS GAS LLC (herein "Designated Operator") REGARDING ELECTIONS,
ESCROW AND SUPPLEMENTAL ORDER

Sherri R. Scott, being first duly sworn on oath, deposes and says:

That your affiant is employed by CNX Resources, Inc., as a Manager – Land Records, Division Orders, & Pooling and is duly authorized to make this affidavit on behalf of POCAHONTAS GAS LLC, the designated operator,

That the Order entered on April 17, 2019, by the Virginia Gas and Oil Board (hereinafter "Board") regarding the captioned CBM Unit required the Applicant to mail a true and correct copy of said Order to each person pooled by the Order;

That within seven (7) days of receipt of an executed copy of the Order referred to at paragraph 2. above, your affiant caused a true and correct copy of said Order to be mailed via the United States Postal Service to each Respondent named in the captioned Application, whose address was known, and to all persons, if any, who were added as Respondents at the hearing held in the captioned matter; that proof of such mailing has previously been tendered to the Division of Gas and Oil, the Office of the Gas and Oil Inspector, at Lebanon, Virginia;

That the Order of the Board in the captioned matter required all persons pooled thereby to tender their written elections to the Unit Operator within thirty (30) days of the date the Order was recorded in the counties identified above; that said Order was recorded on May 1 & May 13, 2019;

That the designated operator POCAHONTAS GAS LLC has established procedures to review all mail received and all written documents received other than by mail to ascertain whether parties whose interests have been pooled have made a written election, in a timely fashion, as required by the captioned Order; that said procedures were followed to identify the elections, if any, made with regard to the Subject Unit; that the following persons delivered, by mail or otherwise, written elections the Unit Operator, within the thirty day elections period:

None

That respondents identified in Exhibit B-3 hereto are, having failed to make any election, deemed to have leased their coalbed methane rights, interests and claims to Applicant, all as provided in the Board's Order of April 17, 2019;

See attached Exhibit B-3

That the rights, interests and claims of the following persons are subject to escrow under the Board's Order pooling the captioned Unit, Board Regulations and the Code of Virginia:

See attached Exhibit E

That after the pooling hearing held in the captioned matter, the following persons have leased or entered into a voluntary agreement with the Designated Operator:

None

That to the extent any of said persons listed in Exhibit B-2 have rights, interests and claims which are subject to escrow, they should be dismissed as respondents; the Operator requests that the following persons be dismissed as Respondents:

None

That the persons identified in Exhibit EE attached hereto have entered into **royalty split** agreements, which allows the Applicant/Designated Operator to pay them directly without the need to escrow funds which would otherwise be in conflict.

None

That pursuant to the provisions of VAC 25-160-70.A.10. and C. and VAC 25-160-80 the annexed supplemental order sets forth the interests and claims that require escrow of funds pursuant to Virginia Code sections 45.1-361.21.D. and 45.1-361.22.A.3. and 4.

Dated at Cedar Bluff, Virginia, this 6 day of June, 2019.

Sherri R. Scott
Sherri R. Scott

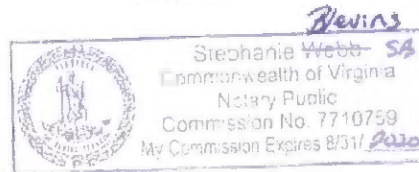
STATE OF VIRGINIA
COUNTY OF TAZEWELL

Taken, subscribed and sworn to before me by Sherri R. Scott as a Manager – Land Records, Division Orders, & Pooling for CNX Resources

on behalf of the corporate Designated Operator, this 6 day of June, 2019.

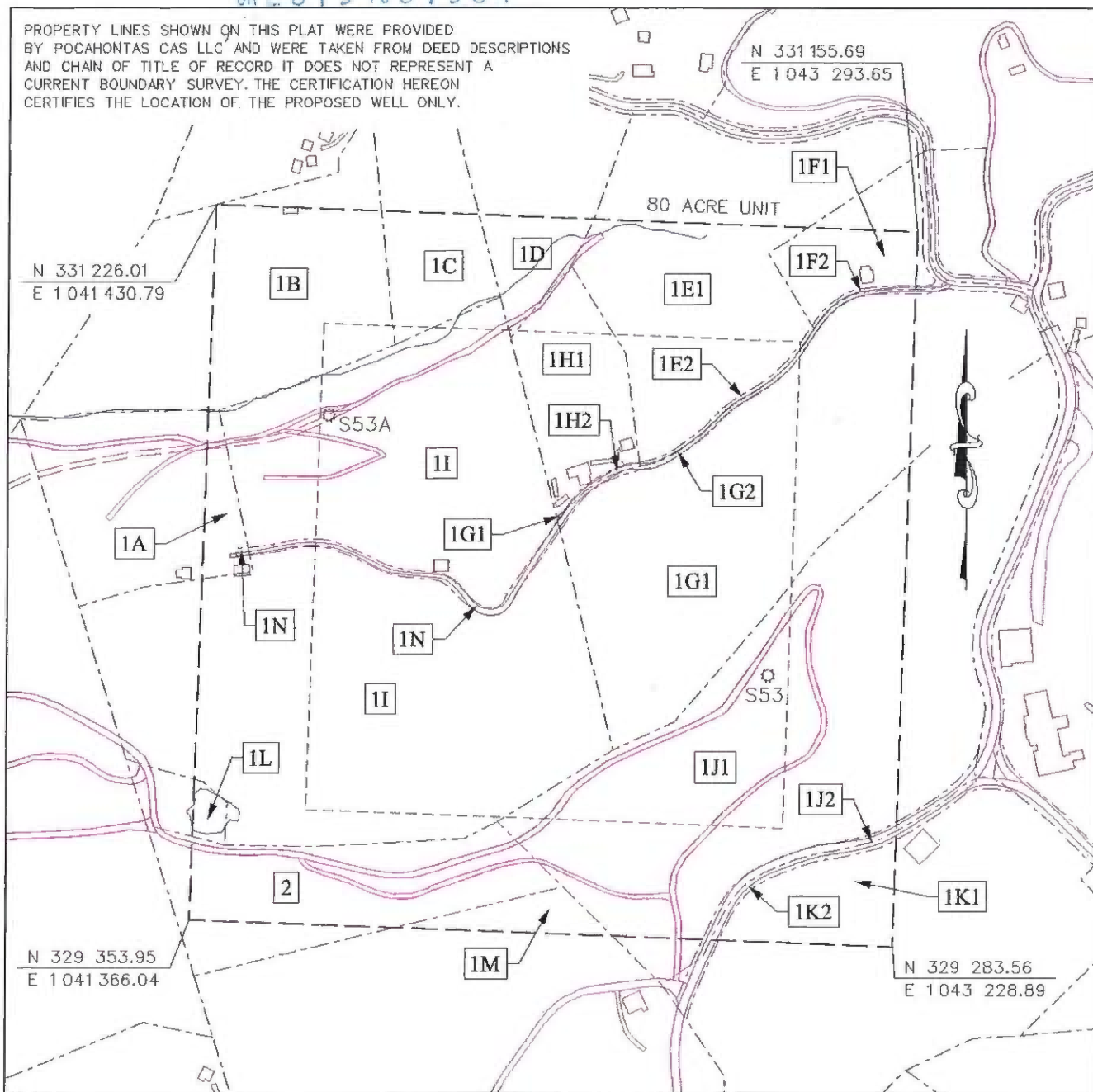
Stephanie Webb
Notary

My commission expires: Aug 31, 2020.




OK 2019 1607904

PROPERTY LINES SHOWN ON THIS PLAT WERE PROVIDED BY POCAHONTAS GAS LLC AND WERE TAKEN FROM DEED DESCRIPTIONS AND CHAIN OF TITLE OF RECORD IT DOES NOT REPRESENT A CURRENT BOUNDARY SURVEY. THE CERTIFICATION HEREON CERTIFIES THE LOCATION OF THE PROPOSED WELL ONLY.



- ⊙ CBM WELL
- ⊙ PROPOSED CBM WELL



Digitally signed by James R Dills Jr.
 DN: c=US, o=D. R. PRICE
 ENGINEERING AND LAND
 SURVEYING INC PC, ou=D. R. PRICE
 ENGINEERING AND LAND
 SURVEYING INC PC, cn=James R
 Dills Jr.,
 0.9.2342.19200300.100.1.1=A0109
 690000012E01701153000027EA
 Date: 2019.02.15 10:56:58 -05'00'

EXHIBIT A
 OAKWOOD FIELD
 UNIT S53
 FORCE POOLING
 VGOB-99-1019-0758-01

Company POCAHONTAS GAS LLC Well Name and Number UNIT S53
 Tract No. _____ Elevation _____ Quadrangle JEWELL RIDGE
 County BUCHANAN/TAZEWELL District GARDEN/MAIDEN SPRINGS Scale: 1" = 400' Date 02/13/19
 This plat is a new plat _____ ; an updated plat X ; or a final plat _____

Form DGO-GO-7 _____ (Affix Seal)
 Rev. 9/91 Licensed Professional Engineer or Licensed Land Surveyor

CNX Gas Company LLC

UNIT S53

Tract Identifications

- 1A. Pocahontas Resources LLC Tract C (1) 699.12-acre tract – Coal
Buchanan Mining Company LLC – P3 seam and 250 ft above leased
Revelation Energy, LLC – Red Ash and coal above the Red Ash, Jawbone and Tiller Seams Leased
Fred McGlothlin, et ux –Surface, Oil, and Gas
CNX Gas Company LLC – Oil, Gas, and CBM Leased
0.84 acres 1.0500%
- 1B. Pocahontas Resources LLC Tract C (1) 699.12-acre tract – Coal
Buchanan Mining Company LLC – P3 seam and 250 ft above leased
Revelation Energy, LLC – Red Ash and coal above the Red Ash, Jawbone and Tiller Seams Leased
Wanda Reedy Heirs– Surface, Oil, and Gas
4.93 Acres 6.1625%
- 1C. Pocahontas Resources LLC Tract C (1) 699.12-acre tract – Coal
Buchanan Mining Company LLC – P3 seam and 250 ft above leased
Revelation Energy, LLC – Red Ash and coal above the Red Ash, Jawbone and Tiller Seams Leased
Johnny Woosley Heirs – Surface, Oil, and Gas
1.80 Acres 2.2500%
- 1D. Pocahontas Resources LLC Tract C (1) 699.12-acre tract – Coal
Buchanan Mining Company LLC – P3 seam and 250 ft above leased
Revelation Energy, LLC – Red Ash and coal above the Red Ash, Jawbone and Tiller Seams Leased
Wanda Reedy Heirs– Surface, Oil, and Gas
1.20 Acres 1.5000%
- 1E1. Pocahontas Resources LLC Tract C (1) 699.12-acre tract – Coal
Buchanan Mining Company LLC – P3 seam and 250 ft above leased
Revelation Energy, LLC – Red Ash and coal above the Red Ash, Jawbone and Tiller Seams Leased
Johnny Woosley Heirs– Surface, Oil, and Gas
5.72 Acres 7.1500%
- 1E2. Pocahontas Resources LLC Tract C (1) 699.12-acre tract – Coal
Buchanan Mining Company LLC – P3 seam and 250 ft above leased
Revelation Energy, LLC – Red Ash and coal above the Red Ash, Jawbone and Tiller Seams Leased
Johnny Woosley Heirs–Oil and Gas
County of Buchanan Rt 5501 - Surface
0.13 Acres 0.1625%

"This title block is for general informational purposes only and does not reflect an analysis of the severance deed and its effect upon coal bed methane ownership and should not be relied upon for such purpose."

CNX Gas Company LLC

UNIT S53

190000806

Tract Identifications

- 1F1. Pocahontas Resources LLC Tract C (1) 699.12-acre tract – Coal
 Buchanan Mining Company LLC – P3 seam and 250 ft above leased
 Revelation Energy, LLC – Red Ash and coal above the Red Ash, Jawbone and Tiller Seams Leased
 Fred McGlothlin, et ux –Surface, Oil, and Gas
 1.41 Acres 1.7625%
- 1F2. Pocahontas Resources LLC Tract C (1) 699.12-acre tract – Coal
 Buchanan Mining Company LLC – P3 seam and 250 ft above leased
 Revelation Energy, LLC – Red Ash and coal above the Red Ash, Jawbone and Tiller Seams Leased
 Fred McGlothlin, et ux –Oil and Gas
 County of Buchanan RT 5501 - Surface
 0.01 Acres 0.0125%
- 1G1. Pocahontas Resources LLC Tract C (1) 699.12-acre tract – Coal
 Buchanan Mining Company LLC – P3 seam and 250 ft above leased
 Revelation Energy, LLC – Red Ash and coal above the Red Ash, Jawbone and Tiller Seams Leased
 Ginger Mustard – Surface, Oil, and Gas
 12.22 Acres 15.2750%
- 1G2. Pocahontas Resources LLC Tract C (1) 699.12-acre tract – Coal
 Buchanan Mining Company LLC – P3 seam and 250 ft above leased
 Revelation Energy, LLC – Red Ash and coal above the Red Ash, Jawbone and Tiller Seams Leased
 Ginger Mustard – Oil and Gas
 County of Buchanan RT 5501 - Surface
 0.27 Acres 0.3375%
- 1H1. Pocahontas Resources LLC Tract C (1) 699.12-acre tract – Coal
 Buchanan Mining Company LLC – P3 seam and 250 ft above leased
 Revelation Energy, LLC – Red Ash and coal above the Red Ash, Jawbone and Tiller Seams Leased
 Fred McGlothlin, et ux –Surface, Oil, and Gas
 CNX Gas Company LLC – Oil, Gas, and CBM Leased
 2.97 Acres 3.7125%
- 1H2. Pocahontas Resources LLC Tract C (1) 699.12-acre tract – Coal
 Buchanan Mining Company LLC – P3 seam and 250 ft above leased
 Revelation Energy, LLC – Red Ash and coal above the Red Ash, Jawbone and Tiller Seams Leased
 Fred McGlothlin, et ux –Oil and Gas
 CNX Gas Company LLC – Oil, Gas, and CBM Leased
 County of Buchanan RT 5501 - Surface
 0.04 Acres 0.0500%

"This title block is for general informational purposes only and does not reflect an analysis of the severance deed and its effect upon coal bed methane ownership and should not be relied upon for such purpose."

UNIT S53

Tract Identifications

11. Pocahontas Resources LLC Tract C (1) 699.12-acre tract – Coal
Buchanan Mining Company LLC – P3 seam and 250 ft above leased
Revelation Energy, LLC – Red Ash and coal above the Red Ash, Jawbone and Tiller Seams Leased
Fred McGlothlin, et ux – Surface, Oil, and Gas
CNX Gas Company LLC – Oil, Gas, and CBM Leased
26.24 Acres 32.8000%
- 1J1. Pocahontas Resources LLC Tract C (1) 699.12-acre tract – Coal
Buchanan Mining Company LLC – P3 seam and 250 ft above leased
Revelation Energy, LLC – Red Ash and coal above the Red Ash, Jawbone and Tiller Seams Leased
CNX Gas Company LLC – Surface, Oil, and Gas
13.78 Acres 17.2250%
- 1J2. Pocahontas Resources LLC Tract C (1) 699.12-acre tract – Coal
Buchanan Mining Company LLC – P3 seam and 250 ft above leased
Revelation Energy, LLC – Red Ash and coal above the Red Ash, Jawbone and Tiller Seams Leased
CNX Gas Company LLC – Oil and Gas
Commonwealth of VA RT 67 - Surface
0.27 Acres 0.3375%
- 1K1. Pocahontas Resources LLC Tract C (1) 699.12-acre tract – Coal
Buchanan Mining Company LLC – P3 seam and 250 ft above leased
Revelation Energy, LLC – Red Ash and coal above the Red Ash, Jawbone and Tiller Seams Leased
CNX Gas Company LLC - Oil and Gas
Heirs of SG Altizer – Surface
TMP 047-A-005
2.00 Acres 2.500%
- 1K2. Pocahontas Resources LLC Tract C (1) 699.12-acre tract – Coal
Buchanan Mining Company LLC – P3 seam and 250 ft above leased
Revelation Energy, LLC – Red Ash and coal above the Red Ash, Jawbone and Tiller Seams Leased
CNX Gas Company LLC - Oil and Gas
Commonwealth of VA RT 67 - Surface
0.26 Acres 0.3250%
- 1L. Pocahontas Resources LLC Tract C (1) 699.12-acre tract – Coal
Buchanan Mining Company LLC – P3 seam and 250 ft above leased
Revelation Energy, LLC – Red Ash and coal above the Red Ash, Jawbone and Tiller Seams Leased
Jewell Ridge Coal Corporation - Oil and Gas
Buchanan Mining Company LLC - Surface
0.29 Acres 0.3625%

"This title block is for general informational purposes only and does not reflect an analysis of the severance deed and its effect upon coal bed methane ownership and should not be relied upon for such purpose."

**CNX Gas Company LLC
UNIT S53
Tract Identifications**

- 1M. Pocahontas Resources LLC Tract C (1) 699.12-acre tract – Fee
Buchanan Mining Company LLC – P3 seam and 250 ft above leased
Revelation Energy, LLC – Red Ash and coal above the Red Ash, Jawbone and Tiller Seams Leased
CNX Gas Company LLC – CBM Leased
0.83 Acres 1.0375%
- 1N. Pocahontas Resources LLC Tract C (1) 699.12-acre tract – Coal
Buchanan Mining Company LLC – P3 seam and 250 ft above leased
Revelation Energy, LLC – Red Ash and coal above the Red Ash, Jawbone and Tiller Seams Leased
Fred McGlothlin, et ux – Oil and Gas
CNX Gas Company LLC – Oil, Gas, and CBM Leased
Buchanan County VA RT 5501- Surface
0.48 Acres 0.6000 %
2. Pocahontas Resources LLC Tract C (1) 699.12-acre tract – Fee
Buchanan Mining Company LLC – P3 seam and 250 ft above leased
Revelation Energy, LLC – Red Ash and coal above the Red Ash, Jawbone and Tiller Seams Leased
CNX Gas Company LLC – CBM Leased
4.31 Acres 5.3875%

"This title block is for general informational purposes only and does not reflect an analysis of the severance deed and its effect upon coal bed methane ownership and should not be relied upon for such purpose."

	Acres in Unit	Percent of Unit
II. OIL & GAS OWNERSHIP		
<u>Tract #1B, 4.93 acres</u>		
(1) Wanda Reedy Heirs, Devisees, Successors, or Assigns		
(a) Margie Alice Reedy 9502 Brown Mountain Road Jewell Ridge, VA 24622	4.93 acres	6.1625%
<u>Tract #1C, 1.80 acres</u>		
(1) Greta Woosley Heirs, Devisees Successors, or Assigns	1.80 acres	2.2500%
(a) Connie Burke		
<i>Connie Burke conveyed by DB 557/370, dated October 11, 2002 to Johnny Woosley,</i>		
(a.1) Johnny Woosley Heirs, Devisees, Successors, or Assigns		
(a.1.1) Connie Burke 1105 Eufola Road Statesville, NC 28677	0.90 acres 1/2 of 1.80 acres	1.1250%
(a.1.2) Rachel Burke c/o Connie Burke, Trustee 1105 Eufola Road Statesville, NC 28677	0.90 acres 1/2 of 1.80 acres	1.1250%
<u>Tract #1D, 1.20 acres</u>		
(1) Wanda Reedy Heirs, Devisees, Successors, or Assigns		
(a) Margie Alice Reedy 9502 Brown Mountain Road Jewell Ridge, VA 24622	1.20 acres	1.5000%
<u>Tract #1E1, 5.72 acres</u>		
(1) Johnny and Greta Woosley, TE	5.72 acres	7.1500%
(a) Johnny Woosley Heirs, Devisees, Successors, or Assigns		
(a.1) Connie Burke 1105 Eufola Road Statesville, NC 28677	1.43 acres 1/4 of 5.72 acres	1.7875%
(a.2) Rachel Burke c/o Connie Burke, Trustee 1105 Eufola Road Statesville, NC 28677	1.43 acres 1/4 of 5.72 acres	1.7875%
(b) Greta Woosley Heirs, Devisees, Successors, or Assigns		
(b.1) Connie Burke 1105 Eufola Road Statesville, NC 28677	2.86 acres 1/2 of 5.72 acres	3.5750%

	Acres in Unit	Percent of Unit
<u>Tract #1E2, 0.13 acres</u>		
(1) Johnny and Greta Woosley, TE	0.13 acres	0.1625%
(a) Johnny Woosley Heirs, Devises, Successors, or Assigns		
(a.1) Connie Burke 1105 Eufolia Road Statesville, NC 28677	0.03 acres 1/4 of 0.13 acres	0.0406%
(a.2) Rachel Burke c/o Connie Burke, Trustee 1105 Eufolia Road Statesville, NC 28677	0.03 acres 1/4 of 0.13 acres	0.0406%
(b) Greta Woosley Heirs, Devises, Successors, or Assigns		
(b.1) Connie Burke 1105 Eufolia Road Statesville, NC 28677	0.07 acres 1/2 of 0.13 acres	0.0813%
<u>Tract #1F1, 1.41 acres</u>		
(1) Fred and Dorothy McGlothlin 1204 Gracefulview Road Jewell Ridge, VA 24622	1.41 acres	1.7625%
<u>Tract #1F2, 0.01 acres</u>		
(1) Fred and Dorothy McGlothlin 1204 Gracefulview Road Jewell Ridge, VA 24622	0.01 acres	0.0125%
<u>Tract #1G1, 12.22 acres</u>		
(1) Ginger Rita Mustard 656 Ben Bow Road Tazewell, VA 24651	12.22 acres	15.2750%
<u>Tract #1G2, 0.27 acres</u>		
(1) Ginger Rita Mustard 656 Ben Bow Road Tazewell, VA 24651	0.27 acres	0.3375%
<u>Tract #1L, 0.29 acres</u>		
(1) Jewell Ridge Coal Corporation 1801 Bayberry Ct, Suite 400 Richmond, VA 23226	0.29 acres	0.3625%
Total Acres Unleased Oil and Gas Estate	27.98	
Total Percentage Unleased Oil and Gas Estate	34.9750%	

Exhibit E
 Unit S-53 (Wells S53 (2/8/00) & S53A (2/9/10))
 Docket No. VGOB 99-1019-0758-01
 List of Owners/Claimants that require Escrow
 (80.00 Acre Unit)

	Acres in Unit	Percent of Unit
<u>Tract #1A, 0.84 acres</u>		
<u>COAL OWNERSHIP</u>		
(1) Pocahontas Resources LLC Tr. C-1 (699.12 acre tract) P. O. Box 1837 Abingdon, VA 24212	0.84 acres	1.0500%
<u>OIL & GAS OWNERSHIP</u>		
(1) Fred McGlothlin, Jr. & Dorothy McGlothlin 1204 Gracefulview Road Jewell Ridge, VA 24622	0.84 acres	1.0500%
<u>Tract #1B, 4.93 acres</u>		
<u>COAL OWNERSHIP</u>		
(1) Pocahontas Resources LLC Tr. C-1 (699.12 acre tract) P. O. Box 1837 Abingdon, VA 24212	4.93 acres	6.1625%
<u>OIL & GAS OWNERSHIP</u>		
(1) Wanda Reedy Heirs, Devisees, Successors, or Assigns		
(a) Margie Alice Reedy 9502 Brown Mountain Road Jewell Ridge, VA 24622	4.93 acres	6.1625%
<u>Tract #1C, 1.80 acres</u>		
<u>COAL OWNERSHIP</u>		
(1) Pocahontas Resources LLC Tr. C-1 (699.12 acre tract) P. O. Box 1837 Abingdon, VA 24212	1.80 acres	2.2500%
<u>OIL & GAS OWNERSHIP</u>		
(1) Greta Woosley Heirs, Devisees Successors, or Assigns	1.80 acres	2.2500%
(a) Connie Burke		
<i>Connie Burke conveyed by DB 557/370, dated October 11, 2002 to Johnny Woosley</i>		
(a.1) Johnny Woosley Heirs, Devisees, Successors, or Assigns		
(a.1.1) Connie Burke 1105 Eufola Road Statesville, NC 28677	0.90 acres 1/2 of 1.80 acres	1.1250%
(a.1.2) Rachel Burke c/o Connie Burke, Trustee 1105 Eufola Road Statesville, NC 28677	0.90 acres 1/2 of 1.80 acres	1.1250%
Total Tract Acres	1.8000	
Total Tract Percentage	2.2500%	

Unit S-53 (Wells S53 (2/8/00) & S53A (2/9/10))
 Docket No. VGOB 99-1019-0758-01
 List of Owners/Claimants that require Escrow
 (80.00 Acre Unit)

	Acres in Unit	Percent of Unit
<u>Tract #1D, 1.20 acres</u>		
<u>COAL OWNERSHIP</u>		
(1) Pocahontas Resources LLC Tr. C-1 (699.12 acre tract) P. O. Box 1837 Abingdon, VA 24212	1.20 acres	1.5000%
<u>OIL & GAS OWNERSHIP</u>		
(1) Wanda Reedy Heirs, Devisees, Successors, or Assigns		
(a) Margie Alice Reedy 9502 Brown Mountain Road Jewell Ridge, VA 24622	1.20 acres	1.5000%
<u>Tract #1E1, 5.72 acres</u>		
<u>COAL OWNERSHIP</u>		
(1) Pocahontas Resources LLC Tr. C-1 (699.12 acre tract) P. O. Box 1837 Abingdon, VA 24212	5.72 acres	7.1500%
<u>OIL & GAS OWNERSHIP</u>		
(1) Johnny and Greta Woosley, TE	5.72 acres	7.1500%
(a) Johnny Woosley Heirs, Devisees, Successors, or Assigns		
(a.1) Connie Burke 1105 Eufola Road Statesville, NC 28677	1.43 acres 1/4 of 5.72 acres	1.7875%
(a.2) Rachel Burke c/o Connie Burke, Trustee 1105 Eufola Road Statesville, NC 28677	1.43 acres 1/4 of 5.72 acres	1.7875%
(b) Greta Woosley Heirs, Devisees, Successors, or Assigns		
(b.1) Connie Burke 1105 Eufola Road Statesville, NC 28677	2.86 acres 1/2 of 5.72 acres	3.5750%
Total Tract Acres	5.7200	
Total Tract Percentage	7.1500%	
<u>Tract #1E2, 0.13 acres</u>		
<u>COAL OWNERSHIP</u>		
(1) Pocahontas Resources LLC Tr. C-1 (699.12 acre tract) P. O. Box 1837 Abingdon, VA 24212	0.13 acres	0.1625%
<u>OIL & GAS OWNERSHIP</u>		
(1) Johnny and Greta Woosley, TE	0.13 acres	0.1625%

Unit S-53 (Wells S53 (2/8/00) & S53A (2/9/10))
 Docket No. VGOB 99-1019-0758-01
 List of Owners/Claimants that require Escrow
 (80.00 Acre Unit)

	Acres in Unit	Percent of Unit
(a) Johnny Woosley Heirs, Devisees, Successors, or Assigns		
(a.1) Connie Burke 1105 Eufola Road Statesville, NC 28677	0.03 acres 1/4 of 0.13 acres	0.0406%
(a.2) Rachel Burke c/o Connie Burke, Trustee 1105 Eufola Road Statesville, NC 28677	0.03 acres 1/4 of 0.13 acres	0.0406%
(b) Greta Woosley Heirs, Devisees, Successors, or Assigns		
(b.1) Connie Burke 1105 Eufola Road Statesville, NC 28677	0.07 acres 1/2 of 0.13 acres	0.0813%
Total Tract Acres	0.1300	
Total Tract Percentage	0.1625%	

Tract #1F1, 1.41 acresCOAL OWNERSHIP

(1) Pocahontas Resources LLC Tr. C-1 (699.12 acre tract) P. O. Box 1837 Abingdon, VA 24212	1.41 acres	1.7625%
---	------------	---------

OIL & GAS OWNERSHIP

(1) Fred McGlothlin, Jr. & Dorothy McGlothlin 1204 Gracefulview Road Jewell Ridge, VA 24622	1.41 acres	1.7625%
---	------------	---------

Tract #1F2, 0.01 acresCOAL OWNERSHIP

(1) Pocahontas Resources LLC Tr. C-1 (699.12 acre tract) P. O. Box 1837 Abingdon, VA 24212	0.01 acres	0.0125%
---	------------	---------

OIL & GAS OWNERSHIP

(1) Fred McGlothlin, Jr. & Dorothy McGlothlin 1204 Gracefulview Road Jewell Ridge, VA 24622	0.01 acres	0.0125%
---	------------	---------

Tract #1G1, 12.22 acresCOAL OWNERSHIP

(1) Pocahontas Resources LLC Tr. C-1 (699.12 acre tract) P. O. Box 1837 Abingdon, VA 24212	12.22 acres	15.2750%
---	-------------	----------

OIL & GAS OWNERSHIP

(1) Ginger Rita Mustlard 656 Ben Bow Rd Tazewell, VA 24651	12.22 acres	15.2750%
--	-------------	----------

Exhibit E
 Unit S-53 (Wells S53 (2/8/00) & S53A (2/9/10))
 Docket No. VGOB 99-1019-0758-01
 List of Owners/Claimants that require Escrow
 (80.00 Acre Unit)

	Acres in Unit	Percent of Unit
<u>Tract #1G2, 0.27 acres</u>		
<u>COAL OWNERSHIP</u>		
(1) Pocahontas Resources LLC Tr. C-1 (699.12 acre tract) P. O. Box 1837 Abingdon, VA 24212	0.27 acres	0.3375%
<u>OIL & GAS OWNERSHIP</u>		
(1) Ginger Rita Mustard 656 Ben Bow Rd Tazewell, VA 24651	0.27 acres	0.3375%
<u>Tract #1H1, 2.97 acres</u>		
<u>COAL OWNERSHIP</u>		
(1) Pocahontas Resources LLC Tr. C-1 (699.12 acre tract) P. O. Box 1837 Abingdon, VA 24212	2.97 acres	3.7125%
<u>OIL & GAS OWNERSHIP</u>		
(1) Fred McGlothlin, Jr. & Dorothy McGlothlin 1204 Gracefulview Road Jewell Ridge, VA 24622	2.97 acres	3.7125%
<u>Tract #1H2, 0.04 acres</u>		
<u>COAL OWNERSHIP</u>		
(1) Pocahontas Resources LLC Tr. C-1 (699.12 acre tract) P. O. Box 1837 Abingdon, VA 24212	0.04 acres	0.0500%
<u>OIL & GAS OWNERSHIP</u>		
(1) Fred McGlothlin, Jr. & Dorothy McGlothlin 1204 Gracefulview Road Jewell Ridge, VA 24622	0.04 acres	0.0500%
<u>Tract #1I, 26.24 acres</u>		
<u>COAL OWNERSHIP</u>		
(1) Pocahontas Resources LLC Tr. C-1 (699.12 acre tract) P. O. Box 1837 Abingdon, VA 24212	26.24 acres	32.8000%
<u>OIL & GAS OWNERSHIP</u>		
(1) Fred McGlothlin, Jr. & Dorothy McGlothlin 1204 Gracefulview Road Jewell Ridge, VA 24622	26.24 acres	32.8000%

Exhibit E
 Unit S-53 (Wells S53 (2/8/00) & S53A (2/9/10))
 Docket No. VGOB 99-1019-0758-01
 List of Owners/Claimants that require Escrow
 (80.00 Acre Unit)

	Acres in Unit	Percent of Unit
<u>Tract #1J1, 13.78 acres</u>		
<u>COAL OWNERSHIP</u>		
(1) Pocahontas Resources LLC Tr. C-1 (699.12 acre tract) P. O. Box 1837 Abingdon, VA 24212	13.78 acres	17.2250%
<u>OIL & GAS OWNERSHIP</u>		
(1) CNX Gas Company LLC 1000 Consol Energy Drive Canonsburg, PA 15317 (formerly Sea "B" Mining Co.)	13.78 acres	17.2250%
<u>Tract #1J2, 0.27 acres</u>		
<u>COAL OWNERSHIP</u>		
(1) Pocahontas Resources LLC Tr. C-1 (699.12 acre tract) P. O. Box 1837 Abingdon, VA 24212	0.27 acres	0.3375%
<u>OIL & GAS OWNERSHIP</u>		
(1) CNX Gas Company LLC 1000 Consol Energy Drive Canonsburg, PA 15317 (formerly Sea "B" Mining Co.)	0.27 acres	0.3375%
<u>Tract #1K1, 2.00 acres</u>		
<u>COAL OWNERSHIP</u>		
(1) Pocahontas Resources LLC Tr. C-1 (699.12 acre tract) P. O. Box 1837 Abingdon, VA 24212	2.00 acres	2.5000%
<u>OIL & GAS OWNERSHIP</u>		
(1) CNX Gas Company LLC 1000 Consol Energy Drive Canonsburg, PA 15317 (formerly Sea "B" Mining Co.)	2.00 acres	2.5000%
<u>Tract #1K2, 0.26 acres</u>		
<u>COAL OWNERSHIP</u>		
(1) Pocahontas Resources LLC Tr. C-1 (699.12 acre tract) P. O. Box 1837 Abingdon, VA 24212	0.26 acres	0.3250%
<u>OIL & GAS OWNERSHIP</u>		
(1) CNX Gas Company LLC 1000 Consol Energy Drive Canonsburg, PA 15317 (formerly Sea "B" Mining Co.)	0.26 acres	0.3250%

BK 2019 PG 07916

Exhibit E
Unit S-53 (Wells S53 (2/8/00) & S53A (2/9/10))
Docket No. VGOB 99-1019-0758-01
List of Owners/Claimants that require Escrow
(80.00 Acre Unit)

190000806

	Acres in Unit	Percent of Unit
<u>Tract #1L, 0.29 acres</u>		
<u>COAL OWNERSHIP</u>		
(1) Pocahontas Resources LLC Tr. C-1 (699.12 acre tract) P. O. Box 1837 Abingdon, VA 24212	0.29 acres	0.3625%
<u>OIL & GAS OWNERSHIP</u>		
(1) Jewell Ridge Coal Corporation 1801 Bayberry Ct, Suite 400 Richmond, VA 23226	0.29 acres	0.3625%
<u>Tract #1N, 0.48 acres</u>		
<u>COAL OWNERSHIP</u>		
(1) Pocahontas Resources LLC Tr. C-1 (699.12 acre tract) P. O. Box 1837 Abingdon, VA 24212	0.48 acres	0.6000%
<u>OIL & GAS OWNERSHIP</u>		
(1) Fred McGlothlin, Jr. & Dorothy McGlothlin 1204 Gracefulview Road Jewell Ridge, VA 24622	0.48 acres	0.6000%
Total Acres in Escrow	74.86	
Total Percentage in Escrow	93.5750%	

INSTRUMENT 190001530
RECORDED IN THE CLERK'S OFFICE OF
TAZEWELL COUNTY CIRCUIT COURT ON
JUNE 18, 2019 AT 10:37 AM
TAMMY B. ALLISON, CLERK
RECORDED BY: MSM
Maggie Martin

INSTRUMENT 190000806
RECORDED IN THE CLERK'S OFFICE OF
BUCHANAN COUNTY CIRCUIT COURT ON
JUNE 18, 2019 AT 08:37 AM
BEVERLY S. TILLER, CLERK
RECORDED BY: CXE