

BEFORE THE VIRGINIA GAS AND OIL BOARD

RELIEF SOUGHT: An Order for Disbursement of Escrowed Funds (and Authorization for Direct Payment of Royalties)
JURISDICTION: Code of Virginia § 45.1-351. (et seq) AND § 45.1-361.22 (et seq) AND § 45.1-361.22:2
UNIT/WELL NAME: S32
TRACT(S): A portion of 3
LOCATION: BUCHANAN County, Virginia

DOCKET NUMBER: VGOB-99-0720-0729-03

APPLICANTS: CNX Gas Company LLC on behalf of Althea Walker Bolinger, Arnold Langley, Astra Harris, Barbara Louise (Deskins) Miller, Barbara Wooten Deskins, Billy Joe Deskins, David Lee Deskins, Debra G Belcher Deskins, Donald W Deskins, Ellis Daniel Deskins Jr, Gregory N Deskins, Linda D Lockhart Deskins, Linda S Honaker Deskins, Lisa Carole Liggan Otto, Lonnie Perkins, Matthew Deskins, Michael Hurd, Michael P Deskins, Michael W Cook, Myrtle Ann Jefferson, Norma R Hale, Perry Christopher Deskins, Ruby Geraldine Deskins, Samuel L Deskins, Sonya Deskins Hawthorne, William Randall Deskins

HEARING DATE AND LOCATION: Russell County Government Center, Lebanon, Virginia
January 17, 2017

APPEARANCES: Mark A. Swartz on behalf of CNX Gas Company LLC

PRIOR PROCEEDINGS:

- 1. Original Pooling Order Executed 10/01/1999, Recorded on 10/14/1999, Deed Book/Instrument No. 497, Page 378.
- 2. Supplemental Order Executed 12/03/1999, Recorded on 12/17/1999, Deed Book/Instrument No. 499, Page 661.

1700000170

- 3. Modification Order -01 Executed 05/26/2000, Recorded on 06/02/2000, Deed Book/Instrument No. 508, Page 181.
- 4. Supplemental Order -01 Executed 08/14/2000, Recorded on 08/17/2000, Deed Book/Instrument No. 511, Page 556.
- 5. Disbursement Order -02 Executed 06/20/2015, Recorded on 07/06/2015, Deed Book/Instrument No. 150001041.

NOTICE:

The Unit Operator gave notice to the Applicants that the Board would consider its disbursement petition at the January 17, 2017 hearing and considered whether to:

- (1) Amend the Pooling Order to provide for the disbursement of funds on deposit in the Escrow Account attributable to Tract(s) A portion of 3 identified in the attached petition.
- (2) Delete the requirement that the Unit Operator place future royalties attributable to Tract(s) A portion of 3 relative to the interests of the Applicants identified in the attached petition.
- (3) Continue the escrow account under this docket number.

FINDINGS: Code of Virginia § 45.1-361.22 AND § 45.1-361.22:2

Applicant has certified and represented to the Board that:

Arnold Roby Langley, Debra Belcher Deskins, Barbara Wooten Deskins, Carole Otto, David Lee Deskins, Gregory N. Deskins, Matthew Deskins, Ruby Geraldine Deskins, Linda S. Deskins, Donald W. Deskins, Norma Ruth Hale, Michael P. Deskins, Ellis P. Deskins, Jr., Aithea Walker Bollinger, Astira Harris, William Randall Deskins, Perry Christopher Deskins, Myrtle Ann Jefferson, Linda Lockhart Deskins, Barbara L. Miller, Lonnie Perkins, Billy Joe Deskins, Samuel L. Deskins, Sonya Deskins Hawthorne, Michael Hurd and Michael Wayne Cook are entitled to 100% of the CBM royalties as determined by Corrected Declaratory Judgment, Case No. CL15-361, dated November 21, 2016, Said decision allows the Applicant and Designated Operator to pay royalties directly to the person(s) identified in Exhibit EE annexed hereto and the annexed Table, further, specifies how said royalties are to be paid.

1700000170

1.8900

3 Tract 3 (total acreage)

21	3	Barbara Louise (Deskings) Millen\6134 Miller Creek Rd Swords Creek VA 24649	1/224	0.0084	100.00%	0.0084	3.1250%
22	3	Barbara Louise (Deskings) Millen\6134 Miller Creek Rd Swords Creek VA 24649	1/224	0.0084	100.00%	0.0084	3.1250%
23	3	Lonnie Perkins\17347 Wilkinson Dr Abingdon VA 24211	1/448	0.0042	100.00%	0.0042	1.5625%
24	3	Billy Joe Deskings\5441 Drill Rd Honaker VA 24260	1/56	0.0338	100.00%	0.0338	12.5000%
25	3	Samuel L Deskings\883 Lynn Spring Rd Swords Creek VA 24649	1/56	0.0338	100.00%	0.0338	12.5000%
26	3	Sonya Deskings Hawthorne\6732 Birkshire Dr Everett WA 98204	1/448	0.0042	100.00%	0.0042	1.5625%
27	3	Michael Hurd\28 Aspen Ct Rd Honaker VA 24260	1/224	0.0084	100.00%	0.0084	3.1250%

Adjustment Comments:

1. The Escrow Agent is ordered, to within ten (10) days of receipt of this executed order, disburse funds for the unit and applicants detailed in Table 1.
2. The Escrow Agent is ordered to continue the Escrow Account for the Subject Drilling unit based on the attached Revised Exhibit E which replaces all prior Exhibit E's recorded for the Subject Drilling Unit.

CONCLUSION:

Therefore, the requested relief and all terms and provisions set forth above be and hereby are granted and IT IS SO ORDERED.

APPEALS:

Appeals of this Order are governed by the provisions of the Code of Virginia § 45.1-361.9 which provides that any order or decision of the Board may be appealed to the appropriate circuit court and that whenever a coal owner, coal operator, gas owner, gas operator, or operator of a gas storage field certificated by the State Corporation Commission is a party in such action, the court shall hear such appeal de novo.

DONE AND EXECUTED this 18 day of January, 2017 by a majority of the Virginia Gas and Oil Board.


Bradley C. Lambert

Chairman, Bradley C. Lambert

COMMONWEALTH OF VIRGINIA
COUNTY OF RUSSELL

Acknowledged on this 18th day of January, 2017, personally before me a notary public in and for the Commonwealth of Virginia, appeared Bradley C. Lambert, being duly sworn did depose and say that he is the Chairman of the Virginia Gas and Oil Board, that he executed the same and was authorized to do so.

Sarah Jessee Gilmer
Sarah Jessee Gilmer, Notary Public
262946



My Commission expires: July 31, 2017

DONE AND PERFORMED this 19 day of January, 2017 by Order of the Virginia Gas and Oil Board.


Rick Cooper

Rick Cooper
Principal Executive to the
staff, Virginia Gas and Oil Board

COMMONWEALTH OF VIRGINIA
COUNTY OF RUSSELL

Acknowledged on this 19th day of January, 2017, personally before me a notary public in and for the Commonwealth of Virginia, appeared Rick Cooper, being duly sworn did depose and say that he is the Principal Executive to the staff of the Virginia Gas and Oil Board, that he executed the same and was authorized to do so.

Sarah Jessee Gilmer
Sarah Jessee Gilmer, Notary Public
262946



My Commission expires: July 31, 2017

BEFORE THE VIRGINIA GAS AND OIL BOARD

PETITIONER: CNX Gas Company LLC

DIVISION OF GAS AND OIL

DOCKET NO: VGOB 99-0720-0729-03

RELIEF SOUGHT: (1) DISBURSEMENT FROM ESCROW REGARDING TRACT(S) A portion of 3 (2) AND AUTHORIZATION FOR DIRECT PAYMENT OF ROYALTIES (3) AND DISMISSAL OF COAL OWNERS PURSUANT TO CODE OF VIRGINIA SECTION 45.1-361.22:2.

HEARING DATE: January 17, 2017

DRILLING UNIT: S32

BUCHANAN COUNTY, VIRGINIA

PETITION FOR ORDER OF DISBURSEMENT OF ESCROW FUNDS

1. Petitioner and its counsel

Petitioner is CNX Gas Company LLC, PO Box 570, Pounding Mill, VA 24637, (276)596-5075. Petitioner's counsel is Mark A. Swartz, Hillard & Swartz, LLP, 122 Capital Street, Suite 201, Charleston, WV 25301.

2. Relief Sought

(1) the disbursement of escrowed funds heretofore deposited with the Board's Escrow Agent, attributable to a portion of Tract 3, as depicted upon the annexed table; and (2) authorization to begin paying royalties directly to the parties to the prevailing plaintiffs; Arnold Roby Langley, Debra Belcher Deskins, Barbara Wooten Deskins, Carole Otto, David Lee Deskins, Gregory N. Deskins, Matthew Deskins, Ruby Geraldine Deskins, Linda S. Deskins, Donald W. Deskins, Norma Ruth Hale, Michael P. Deskins, Ellis P. Deskins, Jr., Althea Walker Bollinger, Astra Harris, William Randall Deskins, Perry Christopher Deskins, Myrtle Ann Jefferson, Linda Lockhart Deskins, Barbara L. Miller, Lonnie Perkins, Billy Joe Deskins, Samuel L. Deskins, Sonya Deskins Hawthorne, Michael Hurd and Michael Wayne Cook. (Royalties currently being paid under BUCH1SGU2 Docket #VGOB 08-1118-2367)

3. Legal Authority

Va. Code Ann. § 45.1-361.1 et seq., 4 VAC 25-160-140., and relevant Virginia Gas and Oil Board Orders ("Board") heretofore promulgated pursuant to law.

4. Type of Well(s)

Coalbed Methane

5. Factual basis for relief requested

Arnold Roby Langley, Debra Belcher Deskins, Barbara Wooten Deskins, Carole Otto, David Lee Deskins, Gregory N. Deskins, Matthew Deskins, Ruby Geraldine Deskins, Linda S. Deskins, Donald W. Deskins, Norma Ruth Hale, Michael P. Deskins, Ellis P. Deskins, Jr., Althea Walker Bollinger, Astra Harris, William Randall Deskins, Perry Christopher Deskins, Myrtle Ann Jefferson, Linda Lockhart Deskins, Barbara L. Miller, Lonnie Perkins, Billy Joe Deskins, Samuel L. Deskins, Sonya Deskins Hawthorne, Michael Hurd and Michael Wayne Cook are entitled to 100% of the CBM royalties as determined by Corrected Declaratory Judgment, Case No. CL15-361, dated November 21, 2016, Said decision allows the Applicant and Designated Operator to pay royalties directly to the person(s) identified in Exhibit EE annexed hereto and the annexed Table, further, specifies how said royalties are to be paid.

6. Attestation

The foregoing Petition to the best of my knowledge, information, and belief is true and correct.

PROPERTY LINES SHOWN ARE TAKEN FROM MAPS PROVIDED BY CONSOL Inc. AND WERE NOT SURVEYED.

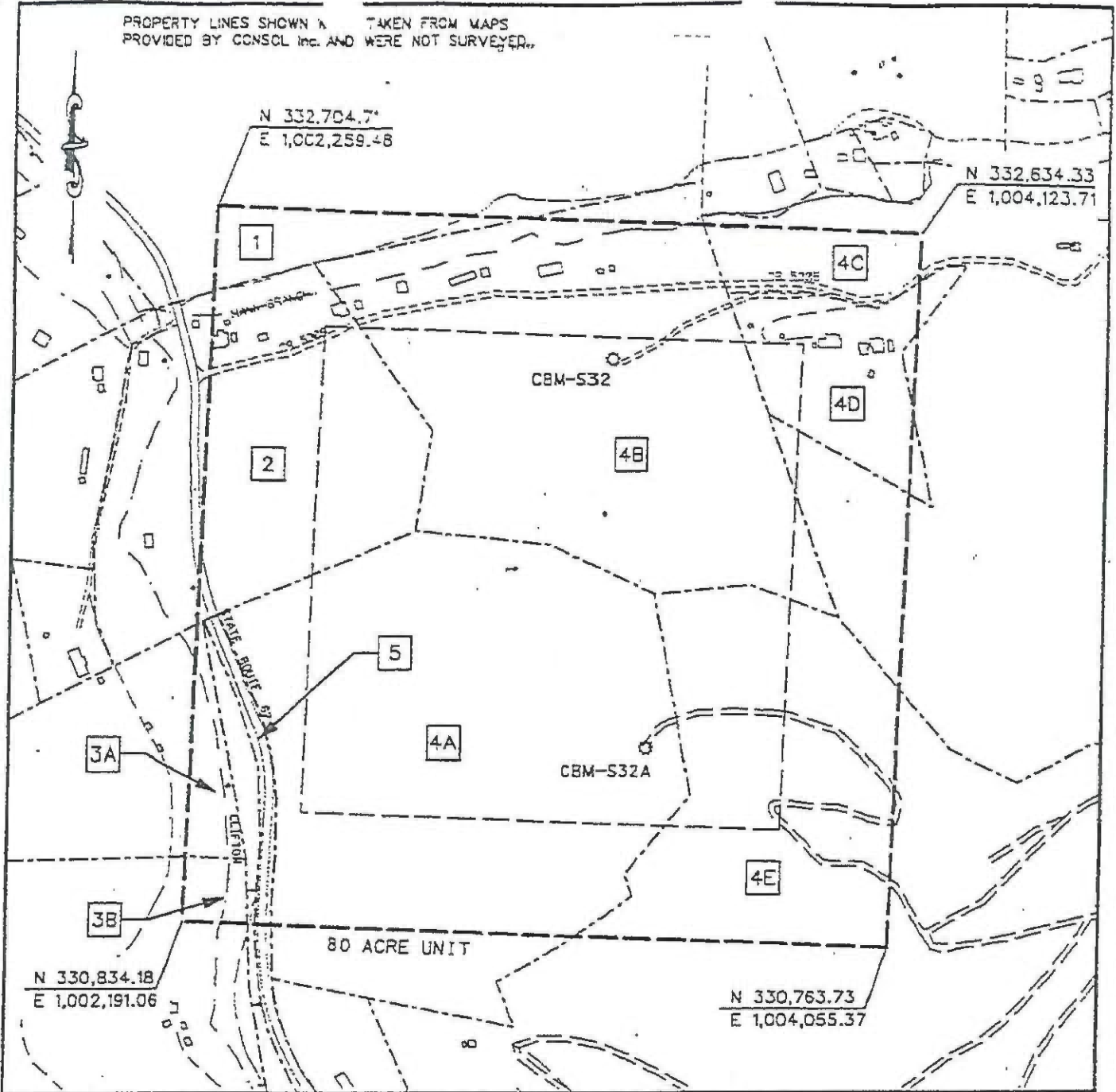


EXHIBIT A
 OAKWOOD FIELD UNIT S-32
 FORCE POOLING
 VGOB-99-0720-0729-01

Company CONSOL Inc. Well Name and Number UNIT S32
 Tract No. _____ Elevation _____ Quadrangle Keen Mountain
 County Buchanan District Garden Scale: 1" = 400' Date 3/14/00
 This plat is a new plat X; an updated plat _____; or a final plat _____

Form DGO-GO-7 Rev. 9/91 Charles D. Morgan (Affix Seal)
 Licensed Professional Engineer or Licensed Land Surveyor

Exhibit E
Unit S-32
Docket # VGOB 99-0720-0729-03
List of Respondents in escrow

		Acres in Unit	Percent of Unit	Division of interest in	
				1st Right 1A 17.02212%	2nd Right 2A 2.11965%
<u>Tract #3, 1.89 acres</u>					
<u>COAL OWNERSHIP</u>					
(1)	Richard Deskins Heirs, Devisees, Successors or Assigns, et al. (181.00 Acre Tract)	1.89 acres	2.3625%	0.40215%	0.05008%
(2)	Louise J. Deskins; Deeded to Claude Deskins				
(2.1)	Claude (Cloyd) Edward Deskins Heirs aka C.E. Deskins & Claude E. Deskins				
(2.1.1.1)	Linda Vandyke Heirs, Devisees, Successors, or Assigns				
(2.1.1.1.1)	Lida Jaydene Holzgrefe 13765 Sea Biscuit Drive Reno, NV 89521	0.0386 acres 1/49 of 1.89 acres	0.0482%	0.00821%	0.00102%
(2.1.1.2)	Edith McGlothlin 2619 Derubertis Drive North Madison, OH 44057	0.0386 acres 1/49 of 1.89 acres	0.0482%	0.00821%	0.00102%
(2.1.1.4)	Daris Deskins Heirs, Devisees, Successors, or Assigns				
(2.1.1.4.1)	Madeline Essie Deskins Heirs, Devisees, Successors, or Assigns				
(2.1.1.4.1.1)	Patricia (Patty) Sutter 177 Duff Drive Avon Lake, OH 44012	0.0193 acres 1/98 of 1.89 acres	0.0241%	0.00410%	0.00051%
(2.1.1.4.1.2)	Wanda "Connie" Deskins 3660 Wade Lane East Colorado Springs, CO 80917	0.0193 acres 1/98 of 1.89 acres	0.0241%	0.00410%	0.00051%
(8)	ICCC 10545 Riverside Drive Oakwood, VA 24631	0.1543 acres 4/49 of 1.89 acres	0.1929%	0.03283%	0.00409%
<u>OIL & GAS OWNERSHIP</u>					
(1)	Richard Deskins Heirs, Devisees, Successors or Assigns, et al. (ICCC #540)	1.89 acres	2.3625%	0.40215%	0.05008%
<i>W9/Affidavits not received</i>					
(a)	C.P. (Perry) Deskins Heirs, Devisees, Successors or Assigns				
(a.1)	Sarah Deskins Heirs, Devisees, Successors or Assigns				
(a.1.4)	Leonard Richard Deskins, Sr. Heirs, Devisees, Successors or Assigns				
(a.1.4.1)	Norma Gay Deskins Heirs, Devisees, Successors or Assigns				
(a.1.4.1.1.2)	Angela Dawn Chandler 672 Hopley Ave Bucyrus, OH 44820	0.00125 acres 1/1512 of 1.89 acres	0.0016%	0.00027%	0.00003%
(a.1.4.1.1.3)	Bobby Deskins 203 Hayes St Bucyrus, OH 44820	0.00125 acres 1/1512 of 1.89 acres	0.0016%	0.00027%	0.00003%
(a.1.4.1.1.4)	Eric Deskins 5965 Pinto Pass Dr Hilliard, OH 43026	0.00125 acres 1/1512 of 1.89 acres	0.0016%	0.00027%	0.00003%
(a.1.4.1.3)	J.P. (John Perry) Deskins Heirs, Devisees, Successors or Assigns				

Exhibit E
Unit S-32
Docket # VGOB 99-0720-0729-03
List of Respondents in escrow

	Acres in Unit	Percent of Unit	Division of interest in	
			1st Right 1A 17.02212%	2nd Right 2A 2.11965%
(a.1.4.1.3.1.1) Jackle Deskins Heirs, Devisees, Successors or Assigns				
(a.1.4.1.3.1.1.1) Ellis Lee Deskins 389 Stone Branch Road Honaker, VA 24260	0.00023 acres 1/8064 of 1.89 acres	0.0003%	0.00005%	0.00001%
(a.1.4.1.3.1.1.2) Morgan Faith Deskins (minor) 385 Stone Branch Rd. Honaker, VA 24260	0.00023 acres 1/8064 of 1.89 acres	0.0003%	0.00005%	0.00001%
(a.1.4.1.3.1.2) Larry Deskins 385 Stone Branch Rd. Honaker, VA 24260	0.00047 acres 1/4032 of 1.89 acres	0.0006%	0.00010%	0.00001%
(a.1.4.1.3.1.3) Rita Deskins 385 Stone Branch Rd. Honaker, VA 24260	0.00047 acres 1/4032 of 1.89 acres	0.0006%	0.00010%	0.00001%
(a.1.4.1.3.1.4) Rhonda Key "Katie" Deskins Heirs, Devisees, Successors or Assigns				
(a.1.4.1.3.1.4.1) Arnold "Bo" Cook Heirs, Devisees, Successors or Assigns				
(a.1.4.1.3.1.4.1.1) Vanessa Dillon PO Box 395 Doran, VA 24612	0.00016 acres 1/12096 of 1.89 acres	0.0002%	0.00003%	0.00000%
(a.1.4.1.3.1.4.1.3) Danny Cook 4915 Indian Creek Rd Bee, VA 24217	0.00016 acres 1/12096 of 1.89 acres	0.0002%	0.00003%	0.00000%
	Total tract acres	0.0055		
	Total tract percent	0.0068%		

Exhibit EE
Unit S-32
Docket # VGOB 99-0720-0729-03
List of Respondents with Royalty Splits/Court Orders/HB2058

	Acres In Unit	Percent of Unit	Division of Interest in		Percent of Escrow
			1st Right 1A 17.02212%	2nd Right 2A 2.11965%	
Tract #3, 1.89 acres					
<u>COAL OWNERSHIP</u>					
(1) Richard Deskins Heirs, Devisees, Successors or Assigns, e (181.00 Acre Tract)	1.89 acres	2.3625%	0.40215%	0.05008%	
(2) Louise J. Deskins; Deeded to Claude Deskins					
(2.1) Claude (Cloyd) Edward Deskins Heirs aka C.E. Deskins & Claude E. Deskins					
(2.1.1.1) Linda Vandyke Heirs, Devisees, Successors, or Assigns					
(2.1.1.1.1) Lida Jaydene Holzgreffe 13765 Sea Biscuit Drive Reno, NV 89521	0.0386 acres 1/49 of 1.89 acres	0.0482%	0.00821%	0.00102%	n/a
(2.1.1.2) Edith McGlothlin 2819 Derubertis Drive North Madison, OH 44057	0.0386 acres 1/49 of 1.89 acres	0.0482%	0.00821%	0.00102%	n/a
(2.1.1.4) Daris Deskins Heirs, Devisees, Successors, or Assigns					
(2.1.1.4.1) Madeline Essie Deskins Heirs, Devisees, Successors, or Assigns					
(2.1.1.4.1.1) Patricia (Patty) Sutter 177 Duff Drive Avon Lake, OH 44012	0.0193 acres 1/98 of 1.89 acres	0.0241%	0.00410%	0.00051%	n/a
(2.1.1.4.1.2) Wanda "Connie" Deskins 3660 Wade Lane East Colorado Springs, CO 80917	0.0193 acres 1/98 of 1.89 acres	0.0241%	0.00410%	0.00051%	n/a
(8) ICCC 10545 Riverside Drive Oakwood, VA 24631	0.1543 acres 4/49 of 1.89 acres	0.1929%	0.03283%	0.00409%	n/a
<u>OIL & GAS OWNERSHIP</u>					
(1) Richard Deskins Heirs, Devisees, Successors or Assigns, et al. (ICCC #540) (181.00 Acre Tract)	1.89 acres	2.3625%	0.40215%	0.05008%	
(a) C.P. (Perry) Deskins Heirs, Devisees, Successors or Assigns					
(a.1) Sarah Deskins Heirs, Devisees, Successors or Assigns					
(a.1.1) Agnes Deskins - predeceased, no issue					
(a.1.2) Lorine Deskins - predeceased - no issue					
(a.1.3) Myrtle Langley Heirs, Devisees, Successors or Assigns					
(a.1.3.1) Arnold R. Langley 4851 Hidden Valley Ct Gainesville, GA 30504	0.03375 acres 1/56 of 1.89 acres	0.0422%	0.00718%	0.00089%	12.5000% Court Order
<i>*Prevailing plaintiff under Case No. CL15-361 Awarded 100% of the CBM royalty (Represented by Gerald Gray)</i>					
(a.1.4) Leonard Richard Deskins, Sr. Heirs, Devisees, Successors or Assigns					
(a.1.4.1) Norma Gay Deskins Heirs, Devisees, Successors or Assigns					
(a.1.4.1.1) Leonard R. Deskins, Jr. Heirs, Devisees, Successors or Assigns					

Exhibit EE
Unit S-32
Docket # VGOB 99-0720-0729-03
List of Respondents with Royalty Splits/Court Orders/HB2058

	Acres In Unit	Percent of Unit	Division of interest in		Percent of Escrow
			1st Right 1A 17.02212%	2nd Right 2A 2.11965%	
(a.1.4.1.1.1) Debra G. Belcher Deskins 1017 High St. Bucyrus, OH 44820	0.00188 acres 1/1008 of 1.89 acres	0.0023%	0.00040%	0.00005%	0.6944% Court Order
<i>*Prevailing plaintiff under Case No. CL15-361 Awarded 100% of the CBM royalty (Represented by Gerald Gray)</i>					
(a.1.4.1.2) Clifford L. Deskins Heirs, Devisees, Successors or Assigns					
(a.1.4.1.2.1) Barbara Wooten Deskins 8124 Curle Dr. West Point, VA 23181	0.00125 acres 1/1512 of 1.89 acres	0.0016%	0.00027%	0.00003%	0.4630% Court Order
<i>*Prevailing plaintiff under Case No. CL15-361 Awarded 100% of the CBM royalty (Represented by Gerald Gray)</i>					
(a.1.4.1.2.1.1) Lisa Carole Liggan Otto 5337 Nasset /rd Spontsylvania, VA 22551	0.00109 acres 1/1728 of 1.89 acres	0.0014%	0.00023%	0.00003%	0.4051% Court Order
<i>*Prevailing plaintiff under Case No. CL15-361 Awarded 100% of the CBM royalty (Represented by Gerald Gray)</i>					
(a.1.4.1.2.1.2) David Lee Deskins PO Box 33 Barhamsville, VA 23011	0.00109 acres 1/1728 of 1.89 acres	0.0014%	0.00023%	0.00003%	0.4051% Court Order
<i>*Prevailing plaintiff under Case No. CL15-361 Awarded 100% of the CBM royalty (Represented by Gerald Gray)</i>					
(a.1.4.1.2.1.3) Gregory N. Deskins PO Box 189 Barhamsville, VA 23011	0.00109 acres 1/1728 of 1.89 acres	0.0014%	0.00023%	0.00003%	0.4051% Court Order
<i>*Prevailing plaintiff under Case No. CL15-361 Awarded 100% of the CBM royalty (Represented by Gerald Gray)</i>					
(a.1.4.1.2.1.4) Matthew Deskins 8124 Curle Drive West Point, VA 23181-9435	0.00109 acres 1/1728 of 1.89 acres	0.0014%	0.00023%	0.00003%	0.4051% Court Order
<i>*Prevailing plaintiff under Case No. CL15-361 Awarded 100% of the CBM royalty (Represented by Gerald Gray)</i>					
(a.1.4.1.3) J.P. (John Perry) Deskins Heirs, Devisees, Successors or Assigns					
(a.1.4.1.3.1) Ruby Geraldine Deskins 385 Stone Branch Rd. Honaker, VA 24260	0.00375 acres 1/504 of 1.89 acres	0.0047%	0.00060%	0.00010%	1.3889% Court Order
<i>*Prevailing plaintiff under Case No. CL15-361 Awarded 100% of the CBM royalty (Represented by Gerald Gray)</i>					
(a.1.4.1.3.1.4.1.2) Michael W. Cook 1305 Dixie Lane Honaker, VA 24260	0.00016 acres 1/12096 of 1.89 acres	0.0002%	0.00003%	0.00000%	0.0579% HB2058
(a.1.4.1.4) Jerry F. Deskins Heirs, Devisees, Successors or Assigns					
(a.1.4.1.4.1) Linda S. Honaker Deskins 624 Kensington Ct Aiken, SC 28803	0.00563 acres 1/336 of 1.89 acres	0.0070%	0.00120%	0.00015%	2.0833% Court Order
<i>*Prevailing plaintiff under Case No. CL15-361 Awarded 100% of the CBM royalty (Represented by Gerald Gray)</i>					
(a.1.4.1.5) Donald W. Deskins P. O. Box 1184 Honaker, VA 24260	0.00563 acres 1/336 of 1.89 acres	0.0070%	0.00120%	0.00015%	2.0833% Court Order
<i>*Prevailing plaintiff under Case No. CL15-361 Awarded 100% of the CBM royalty (Represented by Gerald Gray)</i>					

Exhibit EE
Unit S-32
Docket # VGOB 99-0720-0729-03
List of Respondents with Royalty Splits/Court Orders/HB2058

	Acres In Unit	Percent of Unit	Division of interest in		Percent of Escrow
			1st Right 1A 17.02212%	2nd Right 2A 2.11965%	
(a.1.4.1.6) Norma R. Hale PO Box 240 Jewell Ridge, VA 24622	0.00563 acres 1/336 of 1.89 acres	0.0070%	0.00120%	0.00015%	2.0833% Court Order
<i>*Prevailing plaintiff under Case No. CL15-361 Awarded 100% of the CBM royalty (Represented by Gerald Gray)</i>					
(a.1.5) Ellis Deskins Heirs, Devisees, Successors or Assigns					
(a.1.5.1) Frieda Coltrane Deskins Heirs, Devisees, Successors or Assigns					
(a.1.5.1.1) Michael P. Deskins 222 Beaver Dam Road Hillsville, VA 24343	0.01688 acres 1/112 of 1.89 acres	0.0211%	0.00359%	0.00045%	6.2500% Court Order
<i>*Prevailing plaintiff under Case No. CL15-361 Awarded 100% of the CBM royalty (Represented by Gerald Gray)</i>					
(a.1.5.1.2) Ellis Daniel Deskins, Jr. 554 Silver Leaf Road Dugspur, VA 24325	0.01688 acres 1/112 of 1.89 acres	0.0211%	0.00359%	0.00045%	6.2500% Court Order
<i>*Prevailing plaintiff under Case No. CL15-361 Awarded 100% of the CBM royalty (Represented by Gerald Gray)</i>					
(a.1.6) Delles G. Deskins Heirs, Devisees, Successors or Assigns					
(a.1.6.1) Ilean Keen Clifton Heirs, Devisees, Successors or Assigns					
(a.1.6.1.1) Althea Walker Bolinger 8191 Varina Rd. Richmond, VA 23231	0.03375 acres 1/56 of 1.89 acres	0.0422%	0.00718%	0.00089%	12.5000% Court Order
<i>*Prevailing plaintiff under Case No. CL15-361 Awarded 100% of the CBM royalty (Represented by Gerald Gray)</i>					
(a.1.7) Bertie Jay Deskins Heirs, Devisees, Successors or Assigns					
(a.1.7.1) Billanora C. Deskins Heirs, Devisees, Successors or Assigns					
(a.1.7.1.1) Astra Harris 1590 Dawn Avenue Ypsilanti, MI 48198-4268	0.00675 acres 1/280 of 1.89 acres	0.0084%	0.00144%	0.00018%	2.5000% Court Order
<i>*Prevailing plaintiff under Case No. CL15-361 Awarded 100% of the CBM royalty (Represented by Gerald Gray)</i>					
(a.1.7.1.2) William Randall Deskins 120 Deer Run Clinton, MI 48136	0.00675 acres 1/280 of 1.89 acres	0.0084%	0.00144%	0.00018%	2.5000% Court Order
<i>*Prevailing plaintiff under Case No. CL15-361 Awarded 100% of the CBM royalty (Represented by Gerald Gray)</i>					
(a.1.7.1.3) Perry Christopher Deskins 494 Twin Oak Circle Lebanon, VA 24266	0.00675 acres 1/280 of 1.89 acres	0.0084%	0.00144%	0.00018%	2.5000% Court Order
<i>*Prevailing plaintiff under Case No. CL15-361 Awarded 100% of the CBM royalty (Represented by Gerald Gray)</i>					
(a.1.7.1.4) Myrtle Ann Jefferson 11625 Bell House Road Providence Forge, VA 23140	0.00675 acres 1/280 of 1.89 acres	0.0084%	0.00144%	0.00018%	2.5000% Court Order
<i>*Prevailing plaintiff under Case No. CL15-361 Awarded 100% of the CBM royalty (Represented by Gerald Gray)</i>					
(a.1.7.1.5) Bertie Jay Deskins, Jr. Heirs, Devisees, Successors or Assigns					

Exhibit EE
Unit S-32
Docket # VGOB 99-0720-0729-03
List of Respondents with Royalty Splits/Court Orders/HB2058

	Acres In Unit	Percent of Unit	Division of interest in		Percent of Escrow
			1st Right 1A 17.02212%	2nd Right 2A 2.11965%	
(a.1.7.1.5.1) Linda D. Lockhart Deskins 208 Whites Subdivision Cedar Bluff, VA 24609	0.00675 acres 1/280 of 1.89 acres	0.0084%	0.00144%	0.00018%	2.5000% Court Order
<i>*Prevailing plaintiff under Case No. CL15-361 Awarded 100% of the CBM royalty (Represented by Gerald Gray)</i>					
(a.1.8) Charles P. Deskins, Jr. Heirs, Devisees, Successors or Assigns					
(a.1.8.1) Barbara Louise (Deskins) Miller 6134 Miller Creek Road Swords Creek, VA 24649	0.00844 acres 1/224 of 1.89 acres	0.0105%	0.00180%	0.00022%	3.1250% Court Order
<i>*Prevailing plaintiff under Case No. CL15-361 Awarded 100% of the CBM royalty (Represented by Gerald Gray)</i>					
(a.1.8.2) James "Ron" Deskins Heirs, Devisees, Successors or Assigns					
(a.1.8.2.1) Barbara Louise (Deskins) Miller 6134 Miller Creek Road Swords Creek, VA 24649	0.00844 acres 1/224 of 1.89 acres	0.0105%	0.00180%	0.00022%	3.1250% Court Order
<i>*Prevailing plaintiff under Case No. CL15-361 Awarded 100% of the CBM royalty (Represented by Gerald Gray)</i>					
(a.1.8.3) Rose Mary Deskins Perkins Heirs, Devisees, Successors or Assigns (predeceased)					
(a.1.8.3.1) Sonya Deskins Hawthorne 6732 Birkshire Dr Everett, WA 98204	0.00422 acres 1/448 of 1.89 acres	0.0053%	0.00090%	0.00011%	1.5625% Court Order
<i>*Prevailing plaintiff under Case No. CL15-361 Awarded 100% of the CBM royalty (Represented by Gerald Gray)</i>					
(a.1.8.3.2) Lonnie Perkins 17347 Wilkinson Drive Abingdon, VA 24211	0.00422 acres 1/448 of 1.89 acres	0.0053%	0.00090%	0.00011%	1.5625% Court Order
<i>*Prevailing plaintiff under Case No. CL15-361 Awarded 100% of the CBM royalty (Represented by Gerald Gray)</i>					
(a.1.8.4) Lois June "Junie" Deskins Hurd Heirs, Devisees, Successors or Assigns (predeceased)					
(a.1.8.4.1) Michael Hurd 28 Aspen Ct Rd Honaker, VA 24260	0.00844 acres 1/224 of 1.89 acres	0.0105%	0.00180%	0.00022%	3.1250% Court Order
<i>*Prevailing plaintiff under Case No. CL15-361 Awarded 100% of the CBM royalty (Represented by Gerald Gray)</i>					
(a.1.9) Billy Joe Deskins 5441 Drill Rd. Honaker, VA 24260	0.03375 acres 1/56 of 1.89 acres	0.0422%	0.00718%	0.00089%	12.5000% Court Order
<i>*Prevailing plaintiff under Case No. CL15-361 Awarded 100% of the CBM royalty (Represented by Gerald Gray)</i>					
(a.1.10) Winfred L. Deskins Heirs, Devisees, Successors or Assigns					
(a.1.10.1) Samuel L. Deskins 883 Lynn Spring Rd Swords Creek, VA 24649	0.03375 acres 1/56 of 1.89 acres	0.0422%	0.00718%	0.00089%	12.5000% Court Order
<i>*Prevailing plaintiff under Case No. CL15-361 Awarded 100% of the CBM royalty (Represented by Gerald Gray)</i>					
(b) Louise J. Deskins Heirs, Devisees, Successors or Assigns					
(b.1) Claude (Cloyd) Edward Deskins Heirs, Devisees, Successors or Assigns (aka C.E. Deskins & Claude E. Deskins)					

Exhibit EE
Unit S-32
Docket # VGOB 99-0720-0729-03
List of Respondents with Royalty Splits/Court Orders/HB2058

	Acres in Unit	Percent of Unit	Division of interest in		Percent of Escrow
			1st Right 1A 17.02212%	2nd Right 2A 2.11965%	
(b.1.3) Ralph Deskins Heirs, Deviseses, Successors or Assigns					
(b.1.3.1) Maria McNealy Deskins Ferguson 21576 G.C. Perry Hwy Tazewell, VA 24651	0.03857 acres 1/49 of 1.89 acres	0.0482%	0.00821%	0.00102%	n/a
(b.1.5) Gaylene A. Horn Heirs, Deviseses Successors or Assigns					
(b.1.5.1) Andrew C. Horne 21467 Green Springs Road Abingdon, VA 24211	0.01286 acres 1/147 of 1.89 acres	0.0161%	0.00274%	0.00034%	n/a
(b.1.5.2) Kathy Boggs 117 Kimberwicke Drive Summerville, SC 29483	0.01286 acres 1/147 of 1.89 acres	0.0161%	0.00274%	0.00034%	n/a
(b.1.5.3) Jerry D. Horn Heirs, Deviseses, Successors or Assigns					
(b.1.5.3.1) Richard Lee Horn 1008 Wildflower Drive Georgetown, IN 47122	0.00643 acres 1/294 of 1.89 acres	0.0080%	0.00137%	0.00017%	n/a
(b.1.5.3.2) Adam Matthew Horn PO Box 13 Oakwood, VA 24631	0.00643 acres 1/294 of 1.89 acres	0.0080%	0.00137%	0.00017%	n/a
(b.1.6) Myrtle Deskins Sisk Heirs, Deviseses, Successors or Assigns					
(b.1.6.1) Jimmy Sisk Sr. 327 Stewart Ave. S.W. Massillon, OH 44645	0.03857 acres 1/49 of 1.89 acres	0.0482%	0.00821%	0.00102%	n/a
(b.1.7) Otis Harvey Deskins Heirs, Deviseses, Successors or Assigns					
(b.1.7.1) Joyce L. Ratliff 242 Primrose Drive Shelbyville, IN 46176	0.00643 acres 1/294 of 1.89 acres	0.0080%	0.00137%	0.00017%	n/a
(b.1.7.2) Juanita Colley 1916 County Rd. 60 Auburn, IN 46706	0.00643 acres 1/294 of 1.89 acres	0.0080%	0.00137%	0.00017%	n/a
(b.1.7.3) Billy R. Deskins 1111 Superior Drive Auburn, IN 46706	0.00643 acres 1/294 of 1.89 acres	0.0080%	0.00137%	0.00017%	n/a
(b.1.7.4) Lois Jean High P. O. Box 24 Corunna, IN 46730	0.00643 acres 1/294 of 1.89 acres	0.0080%	0.00137%	0.00017%	n/a
(b.1.7.5) Joan E. Deskins 518 Touring Dr. Auburn, IN 46706	0.00643 acres 1/294 of 1.89 acres	0.0080%	0.00137%	0.00017%	n/a
(b.1.7.6) Joe H. Deskins 5272 County Rd. 35 Auburn, IN 46706	0.00643 acres 1/294 of 1.89 acres	0.0080%	0.00137%	0.00017%	n/a
(c) Rachel McNeil Heirs, Deviseses, Successors or Assigns					
(c.1) Oliver McNeil Heirs, Deviseses, Successors or Assigns					
(c.1.1) Stanton L. McNeil Heirs, Deviseses, Successors or Assigns					
(c.1.1.1) Cloetta McNeil Bradley Heirs, Deviseses, Successors or Assigns					

Exhibit EE
Unit S-32
Docket # VGOB 99-0720-0729-03
List of Respondents with Royalty Splits/Court Orders/HB2058

	Acres In Unit	Percent of Unit	Division of Interest in		Percent of Escrow
			1st Right 1A 17.02212%	2nd Right 2A 2.11965%	
(c.1.1.1.1) Jack Wayne McNeil 2330 Mountain Pass Rd. Troutsville, VA 24176	0.00135 acres 1/1400 of 1.89 acres	0.0017%	0.00029%	0.00004%	n/a
(c.1.1.1.2) Christopher Todd McNeil 425 Argos Rd. Yukon, OK 73099-9757	0.00101 acres 3/5600 of 1.89 acres	0.0013%	0.00022%	0.00003%	n/a
(c.1.1.1.3) Rodrick Staton McNeil 7122 Lazy Meadow Lane Frisco, TX 75033	0.00101 acres 3/5600 of 1.89 acres	0.0013%	0.00022%	0.00003%	n/a
(c.1.1.1.4) Robert Scott McNeil 102 Olde Well Loop Rd. Wilmington, NC 28411-6146	0.00034 acres 1/5600 of 1.89 acres	0.0004%	0.00007%	0.00001%	n/a
(c.1.1.1.5) Edward & Anita McNeil 2412 Sequoia Park Yukon, OK 73099-5822	0.01316 acres 39/5600 of 1.89 acres	0.0165%	0.00280%	0.00035%	n/a
(c.2) Rosa Adkins Heirs, Devisees, Successors or Assigns					
(c.2.1) Felda Lenore Adkins Bland Heirs, Devisees, Successors or Assigns					
(c.2.1.1) Charlotte Elaine Bland Mason Heirs, Devisees, Successors or Assigns					
(c.2.1.1.1) Robert E. Mason 38 Reddington Court West Carrollton, OH 45449	0.03375 acres 1/56 of 1.89 acres	0.0422%	0.00718%	0.00089%	n/a
(c.2.2) Betty L. Deweese Heirs, Devisees, Successors or Assigns					
(c.2.2.1) Arthur Elmo Deweese Heirs, Devisees, Successors or Assigns					
(c.2.2.1.1) Robert Wayne Deweese PO Box 186 Peytona Est. Peytona, WV 25154	0.03375 acres 1/56 of 1.89 acres	0.0422%	0.00718%	0.00089%	n/a
(c.3) Eula Hiser Heirs, Devisees, Successors or Assigns					
(c.3.1) Jasper E. Hiser Heirs, Devisees, Successors or Assigns					
(c.3.1.1) John A. Brown Heirs, Devisees, Successors or Assigns					
(c.3.1.1.1) Margaret E. Brown Rt. 1, Box 364 Ronceverte, WV 24970	0.06750 acres 1/28 of 1.89 acres	0.0844%	0.01436%	0.00179%	n/a
(e) Claude (Clayd) Edward Deskins Heirs, Devisees, Successors or Assigns (aka C.E. Deskins & Claude E. Deskins)					
(e.1) Mary E Deskins Heirs, Devisees, Successors or Assigns					
(e.1.3) Ralph Deskins Heirs, Devisees, Successors or Assigns					
(e.1.3.1) Marie McNealy Deskins Ferguson 21576 GC Perry HWY Tazewell, VA 24651	0.03857 acres 1/49 of 1.89 acres	0.0482%	0.00821%	0.00102%	n/a
(e.1.4) Daris Deskins Heirs, Devisees, Successors or Assigns					
(e.1.5) Gaylene Horn Heirs, Devisees, Successors or Assigns					

Exhibit EE
Unit S-32
Docket # VGOB 99-0720-0729-03
List of Respondents with Royalty Splits/Court Orders/HB2058

	Acres In Unit	Percent of Unit	Division of interest in		Percent of Escrow
			1st Right 1A 17.02212%	2nd Right 2A 2.11965%	
(e.1.5.1) Andrew C. Home 21467 Green Springs Road Abingdon, VA 24211	0.01286 acres 1/147 of 1.89 acres	0.0161%	0.00274%	0.00034%	n/a
(e.1.5.2) Kathy Boggs 117 Kimberwicke Drive Summerville, SC 29483	0.01286 acres 1/147 of 1.89 acres	0.0161%	0.00274%	0.00034%	n/a
(e.1.5.3) Jerry D. Horn Heirs, Devisees, Successors or Assigns					
(e.1.5.3.1) Richard Lee Horn 1008 Wildflower Drive Georgetown, IN 47122	0.00643 acres 1/294 of 1.89 acres	0.0080%	0.00137%	0.00017%	n/a
(e.1.5.3.2) Adam Matthew Horn PO Box 13 Oakwood, VA 24631	0.00643 acres 1/294 of 1.89 acres	0.0080%	0.00137%	0.00017%	n/a
(e.1.6) Myrtle Deskins Sisk Heirs, Devisees, Successors or Assigns					
(e.1.6.1) Jimmy Sisk, Sr. 327 Stewart Ave. S.W. Massillon, OH 44646	0.03857 acres 1/49 of 1.89 acres	0.0482%	0.00821%	0.00102%	n/a
(e.1.7) Otis Harvey Deskins Heirs, Devisees, Successors or Assigns					
(e.1.7.1) Joyce L. Ratliff 242 Primrose Dr. Shelbyville, IN 46176	0.00643 acres 1/294 of 1.89 acres	0.0080%	0.00137%	0.00017%	n/a
(e.1.7.2) Juanita Colley 1916 County Rd. 60 Auburn, IN 46706	0.00643 acres 1/294 of 1.89 acres	0.0080%	0.00137%	0.00017%	n/a
(e.1.7.3) Billy R. Deskins 1111 Superior Drive Auburn, IN 46706	0.00643 acres 1/294 of 1.89 acres	0.0080%	0.00137%	0.00017%	n/a
(e.1.7.4) Lois Jean High P. O. Box 24 Cormana, IN 46730	0.00643 acres 1/294 of 1.89 acres	0.0080%	0.00137%	0.00017%	n/a
(e.1.7.5) Joan E. Deskins 518 Touring Dr. Auburn, IN 46706	0.00643 acres 1/294 of 1.89 acres	0.0080%	0.00137%	0.00017%	n/a
(e.1.7.6) Joe H. Deskins 5272 County Rd. 35 Auburn, IN 46706	0.00643 acres 1/294 of 1.89 acres	0.0080%	0.00137%	0.00017%	n/a
Total Tract Acres Resolved:	0.7250				
Total Tract Percentage Resolved:		0.9062%			

INSTRUMENT #170000170
RECORDED IN THE CLERK'S OFFICE OF
BUCHANAN COUNTY ON
JANUARY 31, 2017 AT 04:13PM

BEVERLY S. TILLER, CLERK
RECORDED BY: VAH