





A  
B  
C  
D  
E  
F  
G  
H  
I  
J  
K  
L  
M  
N  
O  
P  
Q  
R  
S  
T  
U  
V  
W  
X  
Y  
Z  
AA  
BB  
CC  
DD  
EE

14 15 16 17 18 19 20 21 22 23 24 25 26 27 28 29 30 31 32 33 34 35 36 37 38 39

-  LIMIT OF POCAHONTAS NO.3 SEAM CONTROL
-  BUCHANAN NO.1 MINE PLAN
-  OAKWOOD FIELD ID.
-  LIMIT OF EXCLUSION AREA

VGOB-91-11-19-10g

DEFENDANT'S EXHIBIT  
 REP-12/19/91  
 NO. A

**POCAHONTAS GAS PARTNERSHIP**  
**PGP PROPOSED EXCLUSION AREA**  
**FROM VGOB 91 1119 162**  
 BUCHANAN, RUSSELL & TAZEWELL CO'S VA.

SCALE 1in.=2000ft.	REVISION
0 1000 2000 3000	PREPARED BY JES ARRINGTON
	SEAM BY DALE CONN
	DATE 12/9/91